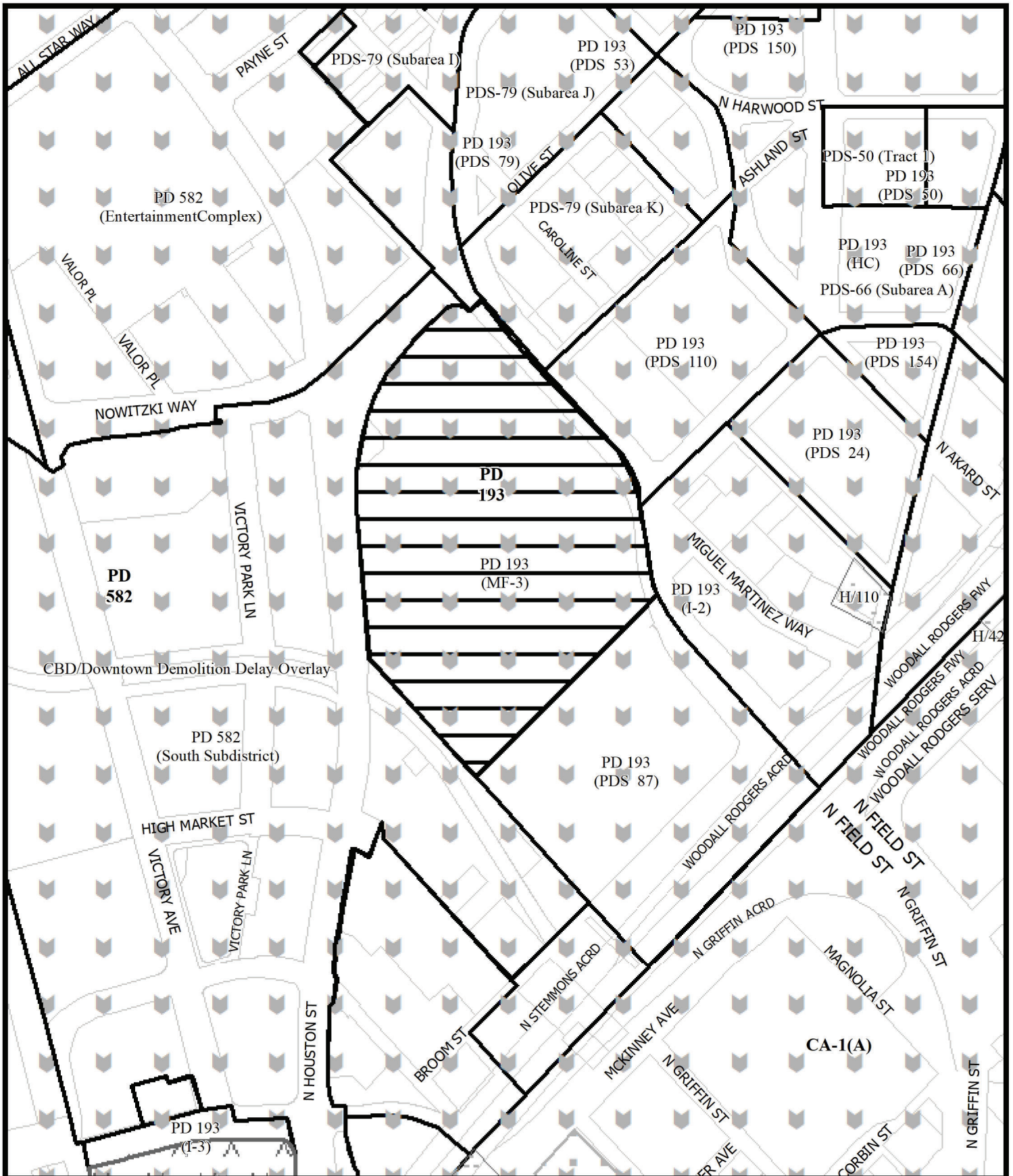


1:4,800

# ZONING MAP

Case no: Z201-110

Date: 1/4/2022



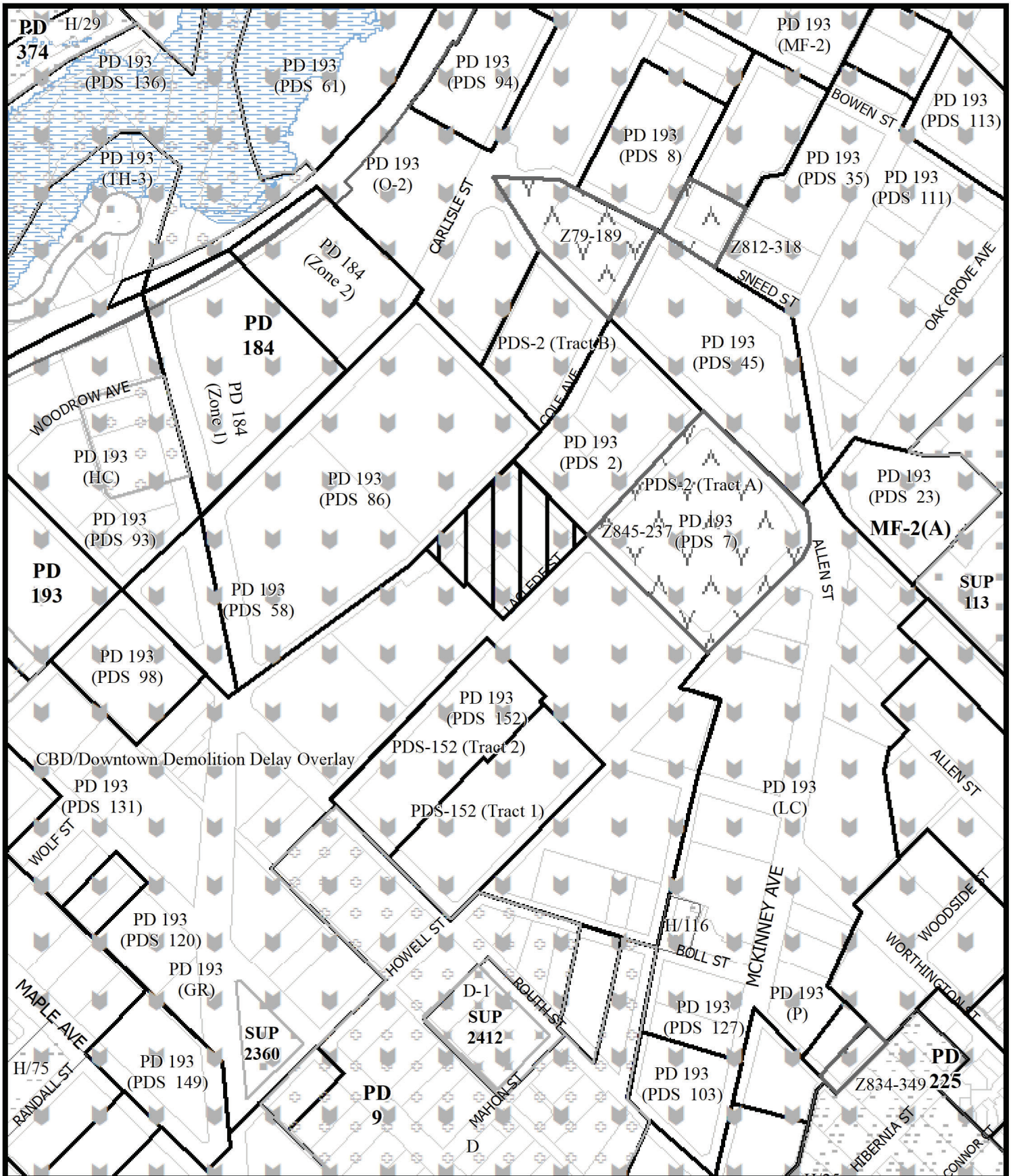
1:3,600

# ZONING MAP

Case no: Z201-140

Date: 4/20/2021



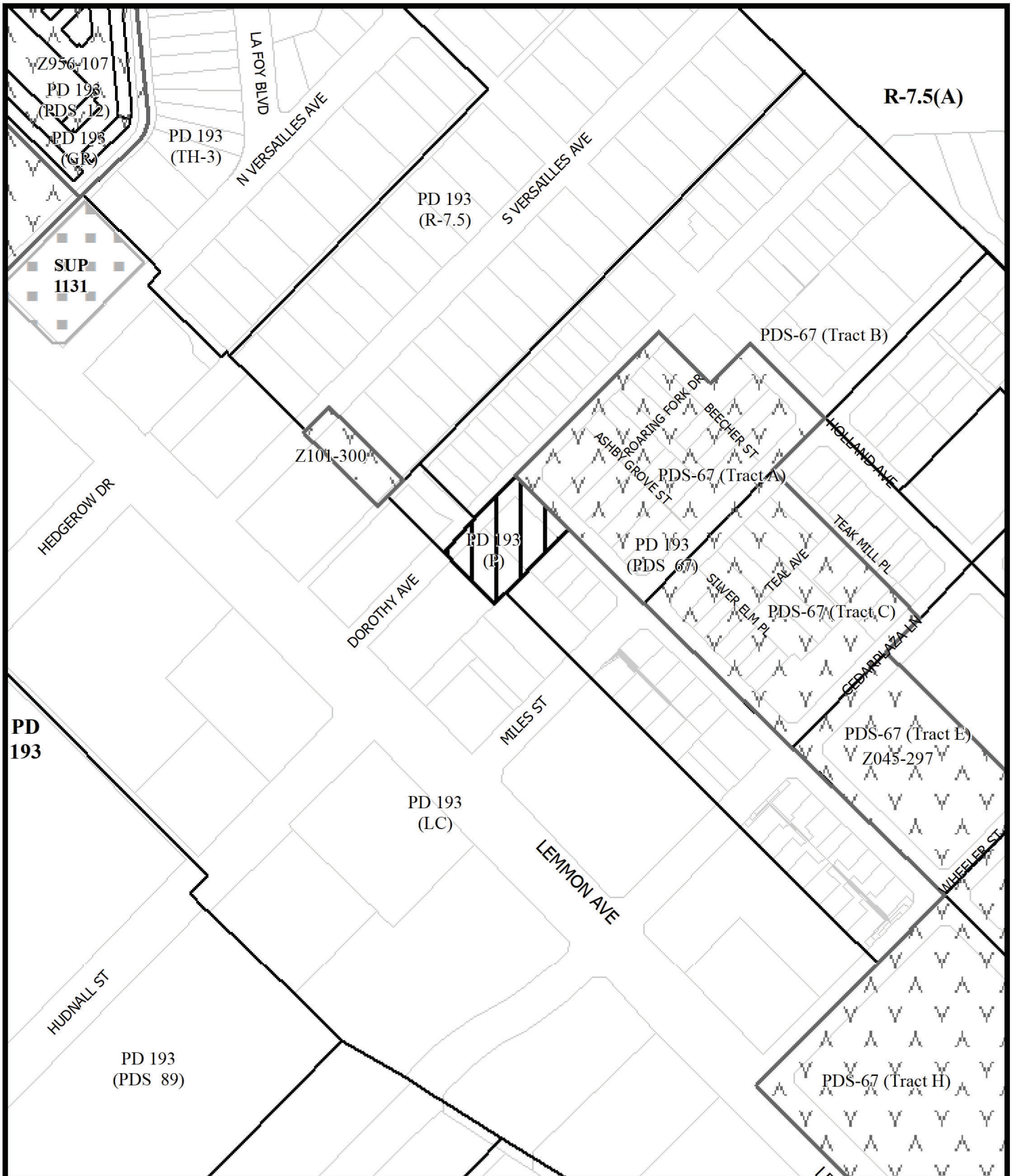



1:3,600

# ZONING MAP

Case no: Z201-233

Date: 5/10/2021



  
 1:2,400

# ZONING MAP

Case no:           Z201-305            
 Date:           11/17/2021