

Field Notes Describing City of Dallas Property in Block 3/7150

Being situated in the W.C. McGowan Survey, Abstract No. 859, City of Dallas, Dallas County, Texas, and being all of Lot 19 of Block 3 (Block 3/7150, Official City of Dallas Block Numbers) of the Olive-Dale Addition No. Two, an addition to the City of Dallas dated June 7, 1948 and Recorded in Volume 12, Page 347 of the Map Records of Dallas County, and being a portion of that property conveyed to the City of Dallas by Deed dated July 6, 1973 and recorded in Volume 73133 Page 952 of the Deed Records of Dallas County, Texas and containing 6,350 Square Feet, or 0.146 Acres of land, according to the map or plat thereof.

This description is approved as to form.



Scott Holt, RPLS
Chief City Surveyor



Date

Field Notes Describing City of Dallas Property in Block 6/7155

Being situated in the D.A. Leonard Survey, Abstract No. 771, City of Dallas, Dallas County, Texas, and being all of Lot 8 of Block 6 (6/7155, Official City of Dallas Block Numbers), of the Ledbetter Gardens Addition, an addition to the City of Dallas dated July 8, 1946 and Recorded in Volume 10, Page 25 of the Map Records of Dallas County, and being all of that property conveyed to the City of Dallas by Deed dated August 5, 1983 and recorded in Volume 83156, Page 3035 of the Deed Records of Dallas County, Texas and containing 7,300 Square Feet, or 0.168 Acres of land, according to the map or plat thereof.

This description is approved as to form.



Scott Holt, RPLS
Chief City Surveyor


Date

Field Notes Describing City of Dallas Property in Block 7/7155

Being situated in the D.A. Leonard Survey, Abstract No. 771, City of Dallas, Dallas County, Texas, and being all of Lot 1 of Block 7 (7/7155, Official City of Dallas Block Numbers), of the Ledbetter Gardens Addition, an addition to the City of Dallas dated July 8, 1946 and Recorded in Volume 10, Page 25 of the Map Records of Dallas County, and being all of that property conveyed to the City of Dallas by Deed dated August 5, 1983 and recorded in Volume 83156, Page 3026 of the Deed Records of Dallas County, Texas and containing 7,300 Square Feet, or 0.168 Acres of land, according to the map or plat thereof.

This description is approved as to form.



Scott Holt, RPLS
Chief City Surveyor


3/18/2022

Date

Field Notes Describing City of Dallas Property in Block 5/7155

Being situated in the D.A. Leonard Survey, Abstract No. 771, City of Dallas, Dallas County, Texas, and being all of Lot 9 of Block 5 (5/7155, Official City of Dallas Block Numbers), of the Ledbetter Gardens Addition, an addition to the City of Dallas dated July 8, 1946 and Recorded in Volume 10, Page 25 of the Map Records of Dallas County, and being all of that property conveyed to the City of Dallas by Deed dated January 21, 1983 and recorded in Volume 83018, Page 527 of the Deed Records of Dallas County, Texas and containing 7,300 Square Feet, or 0.168 Acres of land, according to the map or plat thereof.

This description is approved as to form.



Scott Holt, RPLS
Chief City Surveyor



Date

Field Notes Describing City of Dallas Property in Block 2/7150

Being situated in the W.C. McGowan Survey, Abstract No. 859, City of Dallas, Dallas County, Texas, and being all of Lot 1 of Block 2 (Block 3/7150, Official City of Dallas Block Numbers) of the Olive-Dale Addition No. Two, an addition to the City of Dallas dated June 7, 1948 and Recorded in Volume 12, Page 347 of the Map Records of Dallas County, and being a portion of that property conveyed to the City of Dallas by Deed dated July 6, 1973 and recorded in Volume 73133, Page 952 of the Deed Records of Dallas County, Texas and containing 6,350 Square Feet, or 0.146 Acres of land, according to the map or plat thereof.

This description is approved as to form.




Scott Holt, RPLS
Chief City Surveyor

3/10/2022
Date


Field Notes Describing City of Dallas Property in Block 2/7155

Being situated in the D.A. Leonard Survey, Abstract No. 771, City of Dallas, Dallas County, Texas, and being all of Lot 14 of Block 2 (2/7155, Official City of Dallas Block Numbers), of the Ledbetter Gardens Addition, an addition to the City of Dallas dated July 8, 1946 and Recorded in Volume 10, Page 25 of the Map Records of Dallas County, and being all of that property conveyed to the City of Dallas by Deed dated December 14, 1984 and recorded in Volume 84252, Page 3532 of the Deed Records of Dallas County, Texas and containing 7,300 Square Feet, or 0.168 Acres of land, according to the map or plat thereof.

This description is approved as to form.



Scott Holt, RPLS
Chief City Surveyor



Date