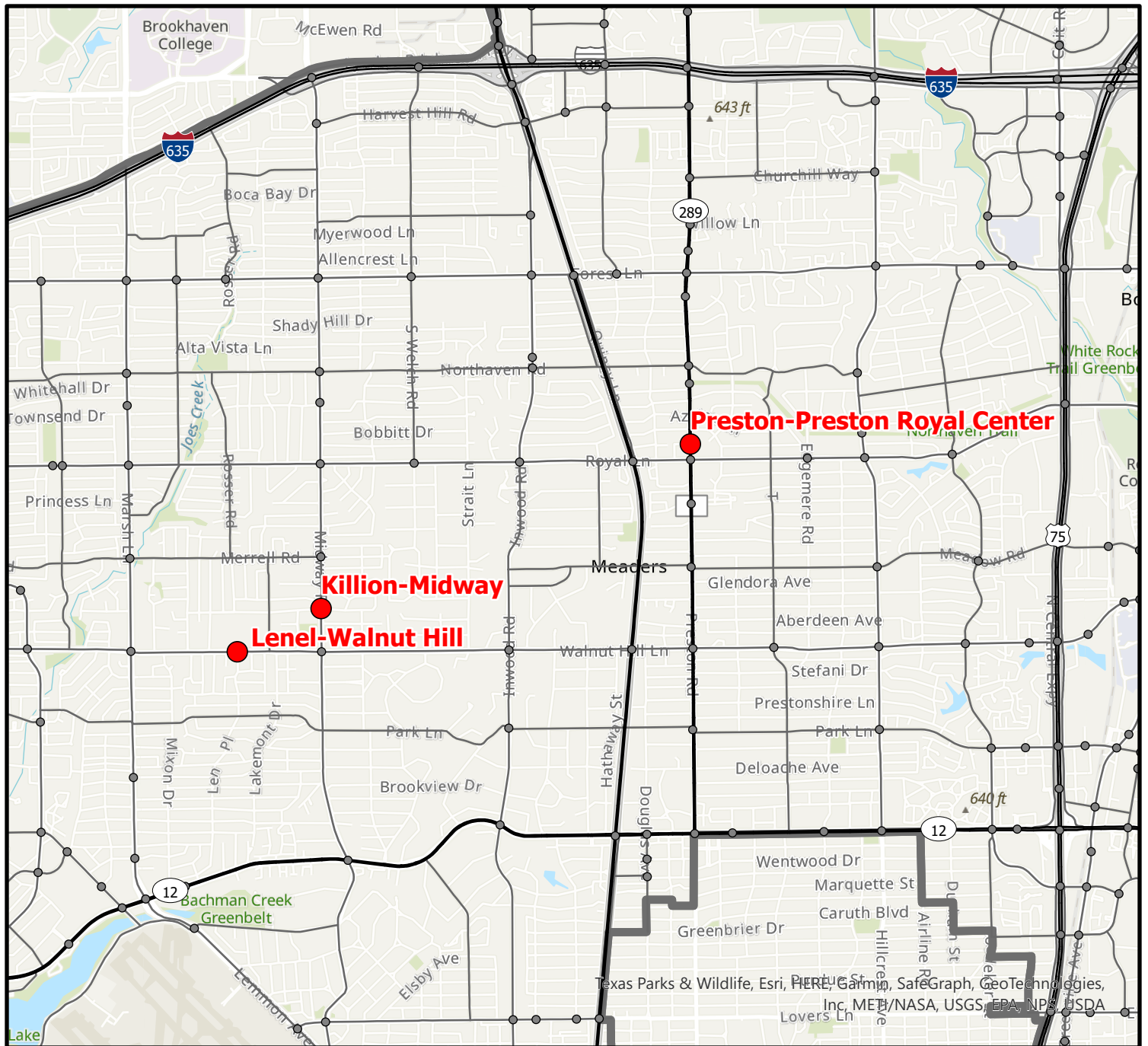
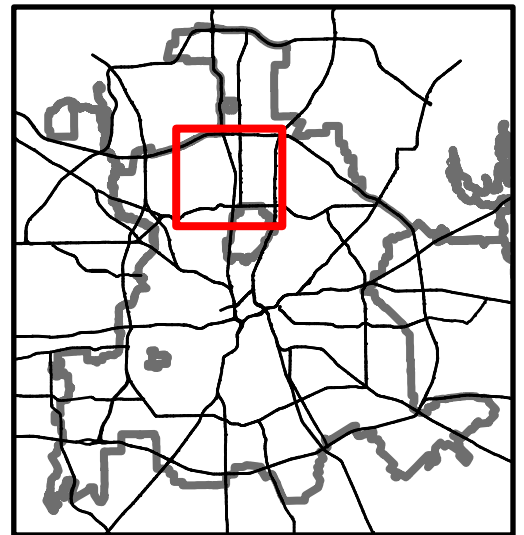
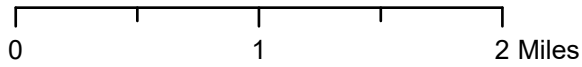


Tornado-Damaged Signals Group 1



● Project Location

Council District 6, 11, 13



Texas Parks & Wildlife, Esri, HERE, Garmin, SafeGraph, GeoTechnologies, Inc, MET/NASA, USGS, EPA, NPS, USDA