

CITY PLAN COMMISSION**THURSDAY OCTOBER 13, 2022****FILE NUMBER:** S212-352**SENIOR PLANNER:** Sharmila Shrestha**LOCATION:** between Tracy Street and McKinney Avenue, north of Webb Avenue**DATE FILED:** September 23, 2022**ZONING:** PD 193(LC)**PD LINK:** <https://dallascityhall.com/departments/city-attorney/Articles/PDF/Article%20193.pdf>**CITY COUNCIL DISTRICT:** 14 **SIZE OF REQUEST:** 2.153-acres **MAPSCO:** 35R**OWNER:** McKinney Webb Holdings, LLC

REQUEST: An application to replat a 2.153-acre tract of land containing all of Lots 1 through 3, Lots 6 through 14, all of Lot 2A, Lots 1E through 1G in City Block 5/2018, and abandoned portion of Tracy Street to create one lot on property located between Tracy Street and McKinney Avenue, north of Webb Avenue.

SUBDIVISION HISTORY:

1. S212-218 was a request south of the present request to replat a 1.085-acre tract of land containing all of Lots 1 through 4, part of Lots 19 through 24 in City Block 3/2016 to create one lot on property between McKinney Avenue and Central Expressway/ U.S. Highway No. 75 (FKA Keating Avenue), south of Webb Street. The request was approved on June 6, 2022 but has not been recorded.
2. S190-023 was a request north of the present request to replat a 0.449-acre tract of land containing part of Lots B and C, and all of Lots 10 and 11 in City Block 5/2018 to create one lot on property located on McKinney Avenue, east of Katy Trail. The request was approved on November 21, 2019 and was withdrawn on April 21, 2020.
3. S178-326 was a request northeast of the present request to create one 1.320-acre lot from a tract of land containing all of Lots 6 through 9 and part of Lots 14 through 17 in City Block 1/2014 on property located on McKinney Avenue, north of McCommas Avenue. The request was approved on October 18, 2018 and recorded on August 19, 2021.
4. S167-297 was a request north of the present request to replat a 0.4831-acre lot from a tract of land containing all of Lots 15, 16, and 17 in City Block 5/2018 and an abandoned portion of McCommas Avenue on property located at McKinney Avenue and McCommas Lane A.K.A. McCommas Avenue, southwest corner. The request was approved on October 19, 2017 and recorded on September 17, 2018.

STAFF RECOMMENDATION: Staff has determined that the request complies with the requirements of PD 193 (LC); therefore, staff recommends approval subject to compliance with the following conditions:

General Conditions:

1. The final plat must conform to all requirements of the Dallas Development Code, Texas Local Government Code, Texas Land Surveying Practices Act and the General Rules and Regulations of the Texas Board of Land Surveying.
2. Department of Development Services, Engineering Division must verify that the plat conforms with the water, wastewater, and easement requirements under the provisions of Chapter 49 of the Dallas City Code.
3. Compliance with all plans, contracts, ordinances, and requirements of the City of Dallas. Section 51A-8.102(a), (b), (c), and (d)
4. The number and location of fire hydrants must comply with the Dallas Fire Code.
5. Any structure, new or existing, may not extend across new property lines. Section 51A-8.503(e)
6. On the final plat, all easement abandonments, and ROW abandonments must be by separate instrument with the recording information shown on the face of the plat. A release from the Real Estate Division is required prior to the plat being submitted to the Chairman for signature.
7. On the final plat, include two boundary corners tagged with these coordinates: "Texas State Plane Coordinate System, North Central Zone, North American Datum of 1983 on Grid Coordinate values, No Scale and no Projection."
8. On the final plat, monument all set corners per the Monumentation Ordinance. Prior to submittal of the final plat for the Chairman's signature, the monuments must be verified by the Chief City Surveyors Office in the Public Works Department. Section 51A-8.617
9. Provide ALL supporting documentation (i.e. deeds, plats, ordinances, easements...etc.) with a completed Final Plat Checklist to the Survey Plat Review Group (**SPRG**) with the Final Plat Submittal **after** City Plan Commission Approval.
10. Prior to submittal of the final plat, submit a tree survey to the Arborist. A release from the arborist is required prior to issuance of early release request or the recordation of the plat, whichever occurs first.
11. The number of lots permitted by this plat is one.

Paving & Drainage Conditions:

12. Submit a Full Set of Civil Engineering Plans prepared per City Standards by a licensed (TX) Professional Engineer to Engineering Division in Room 200, Oak Cliff Municipal Center (i.e. 311T/DP). Additions and alterations to the public infrastructure require approval and may require private development contracts with bonds. Section 51A- 8.102 (c); 8.601(b)(4), (5), (6), (7), (8), (9).
13. Detention may be required if the capacity of available outfall is not adequate to carry the developed runoff. Section 51A 8.611(c)
14. Lot-to-Lot drainage will not be allowed without proper City of Dallas Engineering Division approval (Note must be on Plat). Section 51A 8.611(e)

Right-of way Requirements Conditions:

15. On the final plat, dedicate 25 feet of right-of-way (via fee simple or street easement) from the established centerline of Tracy Street. Sections 51A-8.602(c), 51A-8.604(c)
16. On the final plat, dedicate a minimum 10-foot by 10-foot corner clip (via fee simple or Street easement) at the intersection of McKinney Avenue and Webb Avenue. Section 51A 8.602(d)(1).
17. A larger corner clip may be requested during engineering plan and traffic review to accommodate an adequate turning radius, or to maintain public/traffic appurtenances with the area of corner clip. Section 51A 8.602(d)(1), Section 51A-8.608(a)

Survey (SPRG) Conditions:

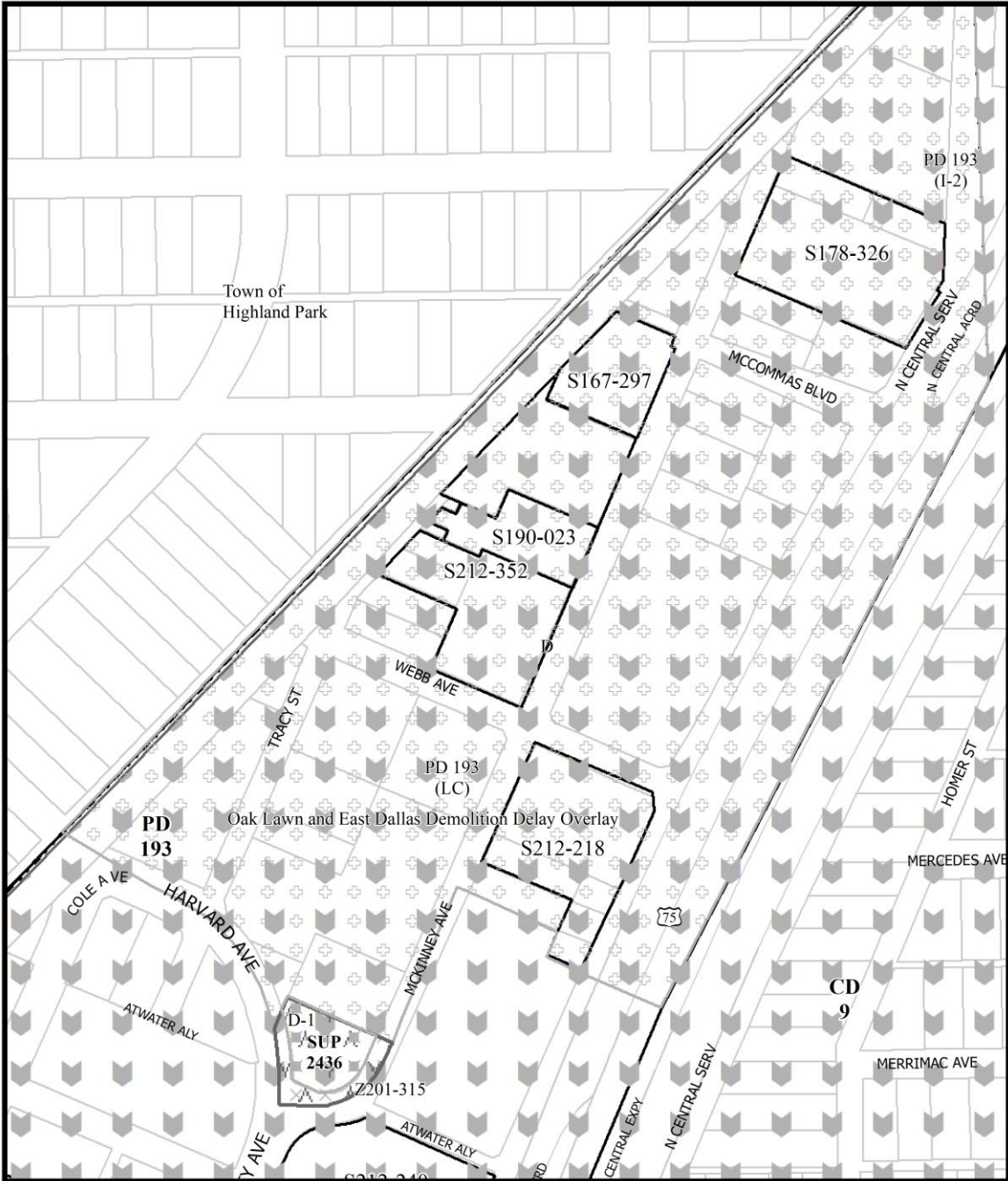
18. On the final plat, show recording information on all existing easements within 150 feet of property.
19. List utility easements as retained within street abandonments when stated in ordinance or follow the City of Dallas standard affidavit requirements.
20. On the final plat, need new/different plat name.

Dallas Water Utilities Conditions:

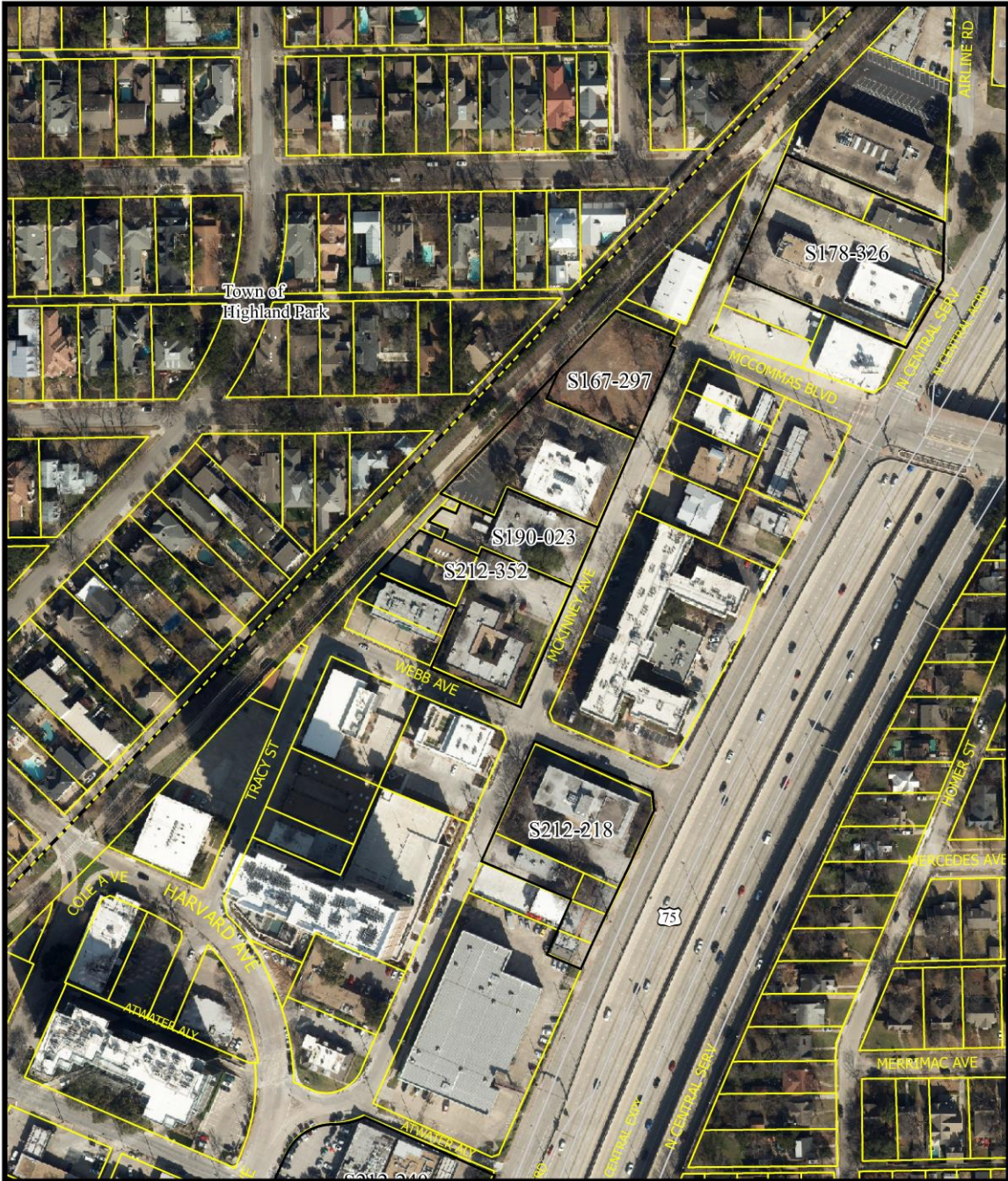
21. Additional design information is required for assessment. Site plan must be submitted showing proposed development, building finished floor elevation, development, existing mains – including downstream manhole, and proposed water and wastewater service locations. Submit water/wastewater engineering plans to 320 E. Jefferson Blvd., Room 200, Attention: Water and Wastewater Engineering.


Real Estate/GIS, Lot & Block Conditions:

22. On the final plat, show abandonment of portion of Tracy Street as: “Abandonment authorized by Ordinance No._____, recorded as Inst. No._____. Utility Easements retained.”
23. Prior to the final plat submittal, Real Estate release is required.
24. On the final plat, change “Webb Avenue (F.K.A. Webb Street)” to “Webb Avenue (A.K.A. Webb Street)”.
25. Contact the City of Highland Park to confirm “Dartmouth Avenue” is accurate.
26. On the final plat, identify the property as Lot 1H in City Block 5/2018. Ordinance 1A, Page 131 pages 131-148, Section 2 (passed August 13, 1872).



 1:2,400	<h2>ZONING MAP</h2> <ul style="list-style-type: none"> <input type="checkbox"/> Area of Request <input type="checkbox"/> Recent History 	Case no: <u> S212-352 </u> Date: <u> 9/28/2022 </u>
--	---	--



 1:2,400	<h2 style="text-align: center;">AERIAL MAP</h2> <ul style="list-style-type: none"> <input type="checkbox"/> Area of Request <input type="checkbox"/> Recent History 	Case no: <u> S212-352 </u> Date: <u> 9/28/2022 </u>
--	---	--

