
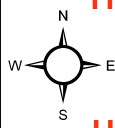
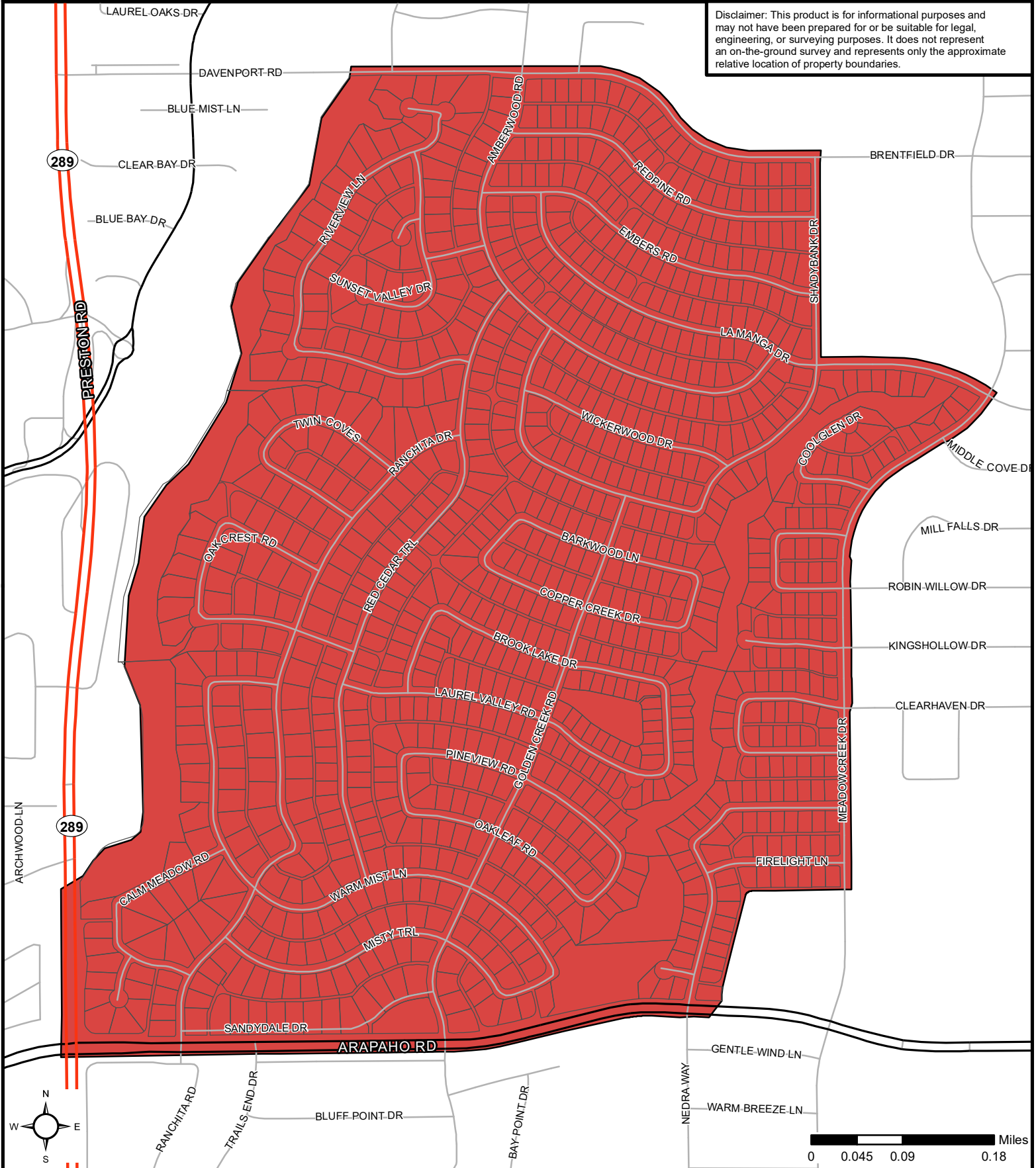


# Prestonwood PID Boundaries - Exhibit A

Disclaimer: This product is for informational purposes and may not have been prepared for or be suitable for legal, engineering, or surveying purposes. It does not represent an on-the-ground survey and represents only the approximate relative location of property boundaries.



**DALLAS ECONOMIC DEVELOPMENT**  
 Research & Information Division  
 (214) 670-1685  
 www.dallasecdev.org  
 Created 7.1.21, Last Updated 7.1.21 - PrestonwoodPID.RK

**Legend**

- Prestonwood - 2021
- Tax Parcels - 2021
- Freeway
- Tollway
- Highway
- Arterial
- Local Streets
- Rail Station
- DART Red Line
- DART Blue Line
- DART Green Line
- DART Orange Line
- Commuter Rail

Data Source: City of Dallas, 2021; DCAD, 2021.