

RECEIVED

2026 APR -8 PM 4:13

**CITY SECRETARY
DALLAS, TEXAS**



Public Notice

260355

CITY SECRETARY

POSTED DALLAS, TX

COMMUNITY POLICE OVERSIGHT BOARD

REGULAR MEETING

Tuesday, April 14, 2026 - 5:30 PM

There are three ways to attend and participate:

- 1. Person:** Dallas City Hall, 6th Flr. City Council Chambers, 6EN
- 2. Video Link Online:**

<https://dallascityhall.webex.com/dallascityhall/j.php?MTID=mc919dc8ccb604620fe1154040d4121d1>

Meeting Number: 2499 087 0523

Meeting Password: GGbPyqaT862

- 3. Telephone:** +1-469-210-7159 United States Toll (Dallas)

The City of Dallas Office of Community Police Oversight (OCPO) is dedicated to addressing complaints against Dallas Police Department officers. The OCPO's primary function is to monitor DPD investigations of external administrative complaints or critical incidents, oversee mediations; independently investigate administrative investigations upon the conclusion of an internal affairs investigation (case disposition and discipline); review findings of internal affairs investigations or investigations of critical incidents and report the findings to the board; provide support services to the board such as aiding the board and the technical resource panel in their work; and assist the board with preparing reports. The OCPO does not represent complainants or assist in any monetary recovery or other damages sought by a complainant.

La Oficina de Supervisión de la Policía Comunitaria (OCPO) de la Ciudad de Dallas se dedica a atender quejas contra agentes del Departamento de Policía de Dallas. La función principal de la OCPO es monitorear las investigaciones del DPD sobre quejas administrativas externas o incidentes críticos, supervisar las meditaciones; investigar de forma independiente las investigaciones administrativas una vez concluida una investigación de asuntos internos (disposición del caso y disciplina); revisar los resultados de las investigaciones de asuntos internos o de incidentes críticos e informar los resultados a la junta; proporcionar servicios de apoyo a la junta, como ayudar a la junta y al panel de recursos técnicos en su trabajo; y ayudar a la junta en la preparación de informes. La OCPO no representa a los denunciantes ni ayuda en ninguna recuperación monetaria u otros daños solicitados por un denunciante.

- I. **Call to Order & Roll Call** (Chairman John Mark Davidson)
- II. **Purpose of the CPOB** (Chairman John Mark Davidson)
 - a. The mission of the Community Police Oversight Board (CPOB), formerly known as the Citizen Police Review Board, is to foster public trust by ensuring that complaints of misconduct against Dallas Police Department (DPD) employees are handled fairly, thoroughly, and transparently. The CPOB also ensures that Dallas residents have an accessible means to file complaints. The Office of Community Police Oversight (OCPO) supports the CPOB by providing functional and technical assistance.
- III. **Public Comment / Open Microphone** (3 Minutes Per Person)
 - a. During the open microphone period at the beginning of each Board meeting, up to five people are allowed to speak. Those who wish to speak must register before the meeting starts. Speaker registration will open 15 minutes prior to the start of the Board meeting. Each person who speaks at a public meeting must state his or her name, address, and, if applicable, who he or she represents. The first five registered speakers will be called in the order they signed up to speak at the beginning of the meeting.
- IV. **Approval of February 10, 2026, Regular Meeting Minutes & March 10, 2026, CPOB Retreat Meeting Minutes**
 - a. **Action:** Vote to approve the minutes from the regular board meeting held on February 10, 2026.
[Attachment:](#) February 10, 2026, CPOB Retreat Meeting Minutes
 - b. **Action:** Vote to approve the minutes for the CPOB retreat meeting held on March 10, 2026.
[Attachment:](#) March 10, 2026, CPOB Retreat Meeting Minutes
- V. **Briefing on Methodology and Analysis of the DPD External Complaint Report** (Major Gabriel Candelaria)
 - a. Overview of the methodology, data sources, and evaluation process used in compiling the Dallas Police Department External Complaint Report and assessing its external administrative complaint data.
[Attachment:](#) FY24-25 DPD External Complaint Report

- VI. Briefing on the Public Safety Response Symposium (Policy Analyst Siara Obasuyi)**
- a. Public Safety Response Symposium scheduled for **Saturday, May 9, 2026**, from 10:00 a.m. to 12:00 p.m. at the State Fair of Texas, Briscoe Carpenter Livestock Center, 1403 Washington St., Dallas, TX 75210.

Attachment: Public Safety Response Symposium Flyer

- VII. Internal Affairs Division Report (Major Gabriel Candelaria)**
- a. The Internal Affairs Division briefs on DPD activities and ongoing collaboration with OCPO and CPOB.

- VIII. OCPO Staff Report**
- a. **Directors' Report (Director Michele Andre)**
Highlights of Board and staff activities since February 10, 2026, and updates on operations, staffing, upcoming events, and meetings.
 - b. **Special Investigator Report (Investigator Greg Huff)**
Briefing on critical incident notifications, independent investigation, and independent review requests for Board consideration.

i. Critical Incident Notification

1. **To ensure transparency, the OCPO reports to the Board at the next monthly meeting following any critical incident.**

- a. Update on the status of all officer-involved shootings and deaths in custody since 2019.

Attachment: Critical Incidents Status Memorandum

- b. February 8, 2026, an Officer Involved Shooting occurred in the 5100 block of Lemmon Ave.

Attachment: February 8, 2026 Officer Involved Shooting Memorandum

- c. February 20, 2026, an Officer Involved Shooting, occurred in the 1000 block of Shaw Street.

Attachment: February 20, 2026 Officer Involved Shooting Memorandum

- d. March 11, 2026, an Officer Involved Shooting, occurred in the 1900 block of Medical District.

Attachment: March 11, 2026 Officer Involved Shooting Memo

- e. March 22, 2026, an Officer Involved Shooting, occurred in the 2600 block of W. Jefferson Blvd.

Attachment: March 22, 2026 Officer Involved Shooting Memo

ii. Consideration of Independent Review

1. Case No. NI2026-0034 Russell Smith

- a. **Action:** Vote on whether OCPO should conduct an independent investigation into Case No. NI2026-0034.

Attachment: OCPO Independent Review Memo No. NI2026-0034

2. Case No. NI2026-0019 Karlandrea Bennett

- b. **Action:** Vote on whether OCPO should conduct an independent investigation into Case No. NI2026-0019.

Attachment: OCPO Independent Review Memo No. NI2026-0019

3. Case No. CN2025-216 Daniel Phillips

- c. **Action:** Vote on whether OCPO should conduct an independent investigation into Case No. CN2025-216.

Attachment: OCPO Independent Review Memo No. CN2025-216

4. Case No. NI2026-0328 Mahmoud Zughbi

- d. **Action:** Vote on whether OCPO should conduct an independent investigation into Case No. NI2026-0328.

Attachment: OCPO Independent Review Memo for Case No. NI2026-0328

c. Policy Analyst Report (Policy Analyst Siara M. Obasuyi)

1. **Briefing on DPD's administrative scheduling system, RollKall, which businesses and organizations may use to request off-duty, uniformed police officers for security services. Update provided by Policy Analyst Obasuyi; a DPD**

representative will answer any CPOB questions related to the policy update.

[Attachment: DPD RollKall Update Memo and Chief's Memo RE RollKall Update](#)

2. Dallas Police Department Year-Over-Year Priority Response Time Analysis.

- a. February 2025 vs. February 2026 Response Time Comparison
- b. March 2025 vs. March 2026 Response Time Comparison

[Attachment: February 2025 vs. February 2026 Response Time and March 2025 vs. March 2026 Response Time Reports](#)

d. Monthly Activity Reports

Overview of monthly activity reports, including Dallas Police Department arrest data by council district and external administrative complaint reports. Provides an overview of key trends, supporting data, and comparative metrics across reporting periods.

1. February 2026 DPD Monthly Arrest by Council District Reports

[Attachments:](#) APOWW Arrest by Address and Council District; Monthly Category Arrest (Highest Charge), Arrest by Misdemeanor and Felony, and Behavioral Health Incidents; Monthly Arrest (Highest Charge) by Council District, Race, Sex, and Zip Code; Monthly CIT- Calls by Council District; NIBRS Format; Crime Trend Report - Year Comparisons and YTD; and 2020 Census Demographics by Dallas Council District and CPOB Response Time by Month.

2. February 2026 External Administrative Complaints Reports

[Attachments:](#) Monthly External Administrative Complaint Memo, Monthly External Administrative Complaint Chart, and Monthly Completed Cases Report.

di. Community Engagement Report (Sr. Outreach Specialist Alma Perez)

Briefing on recent OCPO community engagement and upcoming outreach opportunities.

1. Upcoming Events

- a. Thursday, April 2, 2026, 4:00 PM- 5:30 PM,
Community Egg Hunt (D13), Marcus Recreation Center, 3003 Northaven Rd., Dallas, TX 75229

b. Friday, April 3, 2026, 9:00 AM- 11:00 AM, **Coffee with Community (D8)**, McDonald's, 8333 Lancaster Rd., Dallas, TX 75241

c. Saturday, April 18, 2026, 8:00 AM- 2:00 PM, **Step Up Dallas Community Walk & Beautification (D7)**, Exline Recreation Center, 2525 Pine St., Dallas, TX 75215

Attachments: [April 2026 Community Engagement Events List](#); [Step Up Dallas Community Walk & Beautification Event Flyer](#).

IX. CPOB Reports/ Briefings

a. Chairman's Report

i. Update on Board and staff activities and deliberations.

1. Committee assignments and announcement of committee chairs and respective members.
2. Farewell and thank you to Timothy Jackson, District 7, for his service to the CPOB.

b. Upcoming CPOB Meetings

i. Upcoming CPOB Meetings:

1. **May 12, 2026, 5:30 pm, 6EN Council Chambers, CPOB Monthly Meeting**
2. **June 9, 2026, 5:30 pm, 6EN Council Chambers, CPOB Monthly Meeting**
3. **August 11, 2026, 5:30 pm, 6EN Council Chambers, CPOB Monthly Meeting**
4. **September 8, 2026, 5:30 pm, 6EN Council Chambers, CPOB Monthly Meeting**

X. Public Comment/Open Microphone (3 minutes Per Person)

a. After the agenda concludes, an open microphone period allows speakers who were not heard earlier to address the Board.

XI. Adjournment

BOARD MEMBERS:

District 15 - (C) John Mark Davidson	District 1 (VC) Aswad Smith	District 2 Jonathan Maples	District 3 Walter Higgins	District 4 Dr. Loren Gilbert-Smith
District 5 Brian Bah	District 6 Derric Pegram	District 7 Vacant	District 8 J. Victor C. Lander	District 9 Jesus Marquez
District 10 Jennifer King	District 11 Mary Ellen Smith	District 12 Vacant	District 13 Julia A Simon	District 14 Brandon Friedman

(C)- Chair (VC) - Vice Chair

STAFF:

Director Police Monitor Michele Andre	Communication Advisor Waldir Guerrero	Special Investigator Gregory Huff	Policy Analyst Siara Montoya Obasuyi	Senior Outreach Specialist Alma Perez
Executive Assistant Kamona Russell				

Community Police Oversight Board Fiscal Year 25-26 Committee Assignments	
Policy Committee Ozzie Smith (C), Julia A. Simon (VC), Judge C. Lander, Brandon Friedman, and Changa Higgins	Rules Committee Judge C. Lander (C), Brian Bah (VC), John Mark Davidson, Brandon Friedman, and Julia A. Simon
Board Training Committee Derric Pegram (C), Mary Ellen Smith (VC), Brian Bah, Changa Higgins and Ozzie Smith	Community Engagement Committee Jennifer King (C), Derric Pegram (VC), Mary Ellen Smith and Jonathan Maples

(C)- Chair (VC) - Vice Chair

Updated: 03/30/2026

Disclaimer and Public Comment Guidelines:

The Community Police Oversight Board (CPOB) is committed to providing equitable access to its meetings. If you require translation services, please contact the Board's Coordinator at OCPO@dallas.gov no later than the day before the meeting. Whenever possible, a translator will be provided.

Sign language interpreters, assistive listening devices, or other auxiliary aids and services may also be available upon request. To help ensure availability, please make your request at least **72 hours** in advance of the meeting you wish to attend.

Public Comment Information:

We value and welcome public input. To participate in the public comment period, please follow these guidelines:

- Address all comments to the **Chair**.
- To speak, please provide your **full name**. Anonymous participants will not be unmuted.
- If you are a **member of the media**, kindly identify yourself as such.
- You may indicate your wish to speak **by raising your hand or sending a message in the chat**.
- **Public comments may also be submitted through the chat** for inclusion in the record.
- Each speaker will be given **three (3) minutes** to address the Board. Time will be monitored, and speakers will be notified when their time has ended.

Any documents or follow-up communications can be submitted to OCPO@dallas.gov

Important Conduct Guidelines:

Public comments should be limited to topics **on the agenda** or **within the jurisdiction** of the Community Police Oversight Board.

All participants must refrain from:

- **Using offensive language**
- **Making threats**
- **Engaging in harassment**

Violations of these guidelines may result in removal from the meeting.

Board Response and Follow-Up:

While public feedback is appreciated, **Board members may not be able to respond during the meeting**. However, we will make every effort to follow up by phone or email afterward.

A video stream of the meeting will be available twenty-four (24) hours after adjournment by visiting:

<https://dallastx.new.swagit.com/views/113>

For additional questions or follow-up, please contact:

OCPO@dallas.gov (214) 671-8283

Descargo de responsabilidad y directivas para comentarios públicos:

La Junta de Supervisión de la Policía Comunitaria (CPOB) se empeña en ofrecer acceso equitativo a sus reuniones. Si necesita servicios de traducción, póngase en contacto con el coordinador de la Junta en OCPO@dallas.gov a más tardar el día anterior a la reunión. Siempre que sea posible, se proporcionará un traductor.

También se pueden solicitar intérpretes de lenguaje de señas, dispositivos de asistencia auditiva u otros servicios y ayudas auxiliares. Para garantizar su disponibilidad, solicítelos al menos **72 horas** antes de la junta a la que desea asistir.

Información sobre comentarios públicos:

Valoramos y agradecemos las opiniones del público. Para participar en el período de comentarios públicos, siga estas reglas:

- Dirija todos los comentarios al **presidente de la comisión**.
- Para hablar, proporcione su **nombre completo**. No se activará el micrófono a participantes anónimos.
- Si es **miembro de los medios de comunicación**, identifíquese como tal.
- Puede indicar su deseo de hablar **levantando la mano o enviando un mensaje por el chat** si está en línea.
- **Los comentarios públicos también pueden enviarse a través del chat** para que se incluyan en el acta.
- Cada orador tendrá **tres (3) minutos** para dirigirse a la comisión. El tiempo será controlado, y se notificará a los oradores cuando su tiempo haya finalizado.

Cualquier documento o comunicación de seguimiento puede enviarse a OCPO@dallas.gov

Reglas Importantes de Conducta:

Los comentarios públicos deben limitarse a temas incluidos **en la agenda** o que estén **dentro de la jurisdicción de la Junta** de Supervisión Comunitaria de la Policía.

Todos los participantes deben abstenerse de:

- **Usar lenguaje ofensivo**
- **Hacer amenazas**
- **Participar en acoso**

El incumplimiento de estas reglas puede resultar en su expulsión de la reunión.

Respuesta y Seguimiento de la Junta:

Aunque valoramos las opiniones del público, los **miembros de la Junta no pueden responder durante la reunión**. En tanto, haremos todo lo posible por responder por teléfono o correo electrónico después de la reunión.

El vídeo de la reunión estará disponible veinticuatro (24) horas después de su clausura en la siguiente dirección:

<https://dallastx.new.swagit.com/views/113>

Si tiene más preguntas o desea realizar un seguimiento, póngase en contacto con:

OCPO@dallas.gov (214) 671-8283

Handgun Prohibition Notice for Meetings **of Governmental Entities**

"Pursuant to Section 30.06, Penal Code (trespass by license holder with a concealed handgun), a person licensed under Subchapter H, Chapter 411, Government Code (handgun licensing law), may not enter this property with a concealed handgun."

"De acuerdo con la sección 30.06 del código penal (ingreso sin autorización de un titular de una licencia con una pistola oculta), una persona con licencia según el subcapítulo h, capítulo 411, código del gobierno (ley sobre licencias para portar pistolas), no puede ingresar a esta propiedad con una pistola oculta."

"Pursuant to Section 30.07, Penal Code (trespass by license holder with an openly carried handgun), a person licensed under Subchapter H, Chapter 411, Government Code (handgun licensing law), may not enter this property with a handgun that is carried openly."

"De acuerdo con la sección 30.07 del código penal (ingreso sin autorización de un titular de una licencia con una pistola a la vista), una persona con licencia según el subcapítulo h, capítulo 411, código del gobierno (ley sobre licencias para portar pistolas), no puede ingresar a esta propiedad con una pistola a la vista."

"Pursuant to Section 46.03, Penal Code (places weapons prohibited), a person may not carry a firearm or other weapon into any open meeting on this property."

"De conformidad con la Sección 46.03, Código Penal (coloca armas prohibidas), una persona no puede llevar un arma de fuego u otra arma a ninguna reunión abierta en esta propiedad."

EXECUTIVE SESSION NOTICE

A closed executive session may be held if the discussion of any of the above agenda items concerns one of the following:

1. seeking the advice of its attorney about pending or contemplated litigation, settlement offers, or any matter in which the duty of the attorney to the City Council under the Texas Disciplinary Rules of Professional Conduct of the State Bar of Texas clearly conflicts with the Texas Open Meetings Act. [Tex. Govt. Code §551.071]
2. deliberating the purchase, exchange, lease, or value of real property if deliberation in an open meeting would have a detrimental effect on the position of the city in negotiations with a third person. [Tex. Govt. Code §551.072]
3. deliberating a negotiated contract for a prospective gift or donation to the city if deliberation in an open meeting would have a detrimental effect on the position of the city in negotiations with a third person. [Tex. Govt. Code §551.073]
4. deliberating the appointment, employment, evaluation, reassignment, duties, discipline, or dismissal of a public officer or employee; or to hear a complaint or charge against an officer or employee unless the officer or employee who is the subject of the deliberation or hearing requests a public hearing. [Tex. Govt. Code §551.074]
5. deliberating the deployment, or specific occasions for implementation, of security personnel or devices. [Tex. Govt. Code §551.076]
6. discussing or deliberating commercial or financial information that the city has received from a business prospect that the city seeks to have locate, stay or expand in or near the city and with which the city is conducting economic development negotiations; or deliberating the offer of a financial or other incentive to a business prospect. [Tex Govt. Code §551.087]
7. deliberating security assessments or deployments relating to information resources technology, network security information, or the deployment or specific occasions for implementations of security personnel, critical infrastructure, or security devices. [Tex Govt. Code §551.089]



Community Police Oversight Board

Regular Meeting Minutes

The Community Police Oversight Board (CPOB) complies with the Texas Open Meetings Act (TOMA). This meeting was publicly posted at least 72 hours prior to convening. All agenda materials, meeting minutes, and recordings are available for review by contacting the Board Coordinator at 214-671-8283

-
- **Meeting Date:** 2/10/2026
 - **Convened:** 5:32 PM
 - **Adjourned:** 9:50 PM

Board Members Present

- Jonathan E. Maples - District 2
- Walter Higgins – District 3 (Virtual)
- Dr. Loren Gilbert Smith – District 4
- Derric Pegram – District 6
- Judge C, Victor Lander – District 8
- Jennifer King – District 10*
- Julia A. Simon – District 13
- Brandon Friedman – District 14
- John Mark Davidson (Chairman) – District 15

* *Not present during initial roll call*

Members Absent

- Ozzie Smith (Vice Chairman) – District 1
- Brian Bah – District 5
- Timothy Jackson – District 7
- Jesus Marquez – District 9
- Mary Ellen Smith - District 11
- Vacant – District 12

I. Call to Order & Roll Call (Chairman John Mark Davidson)

- The meeting was called to order at 5:32 p.m. with a quorum of the Community Police Oversight Board (CPOB) present.

II. Purpose of the CPOB (Chairman John Mark Davidson)

- The invocation was given by the chairman, stating the purpose and mission of the CPOB.

III. Public Comment / Open Microphone (3 Minutes Per Person)

- According to the CPOB Rules of Procedure, the Board provided "open microphone" opportunities for the following individuals to comment on items scheduled on the city council voting agenda or to raise concerns or issues not listed on the posted agenda. Due to the large number of participants, about 23, the chairman limited each speaker to 2 minutes to ensure everyone could participate.

Speaker: Azael Alvarez, 2112 El Capitan Dr., Dallas, TX 75228

Subject: Signed Statement submitted by various community organizations and concerns over DPD collaboration with ICE.

Speaker: Barrett Johnston, Dallas, TX 75220 (Virtual)

Subject: DPD/ICE joint operations

Speaker: William Harrison, 4410 Cinnabar Dr., Dallas, TX 75227

Subject: Ice identity requirement to DPP

Speaker: Sam Williams, 4646 Amsbury Dr., Dallas, TX 75206

Subject: DPD Reporting

Speaker: Arash Farasat, 831 S. Edgefield Ave., Dallas, TX 75208

Subject: DPD Involvement with ICE

Speaker: Victor Macias, 831 S. Edgefield Ave., Dallas, TX 75208

Subject: Safety and transparency

Speaker: Lynn Roth, 10212 Forrest Dr., Frisco 75035

Subject: Independent Investigation

Speaker: Patrick Roth, Frisco, Texas 75035

Subject: Independent Investigation

Speaker: Byron Funk, Fort Worth, Texas 76133

Subject: Independent Investigation

Speaker: Jody Johnson, 16134 Red Cedar Tr., Dallas, TX 75248

Subject: Immigration enforcement

Speaker: Noheli Estrada, 12500 Merit Dr., Dallas, TX 75251

Subject: Identification of Federal ICE Agents

Speaker: William Harrison, 4410 Cinnabar Dr., Dallas, TX 75227

Subject: Ice identity requirement to DPP

Speaker: Octavio Rodriguez

Subject: Dallas Police/ICE

Speaker: John Schorsch

Subject: ICE Enforcement

Speaker: Dahj Voytek

Subject: Dallas Police/ICE

Speaker: Lauren Miller, Dallas, TX 75206 (Virtual)

Subject: Dallas Police/ICE

Speaker: Katherine Grinter Kronkoda

Subject: ICE Protest at Clyde Warren City Park

Speaker: Pamela Collins

Subject: DPD guidelines in collaborating with ICE

Speaker: Katie Jenkins, 12225 Greenville Ave., Dallas, TX 75243

Subject: Survivors of domestic violence and ICE enforcement.

Speaker: Liz Mendoza, 1223 Saint Regis Dr., Irving, TX 75038

Subject: ICE in Dallas and DPD involvement

Speaker: Zeeshan Hafeez, 827 Redondo Irving, TX 75039

Subject: Public Safety

The chairman also called on Michael Polski, Karen Muncie, Anthony Bridges, and Deloris Philips, but they were not present for public comment.

Chairman Davidson invites community member Azael Alvarez to return to the platform, as he had questions about the letter he mentioned in his public comment.

-
- Mr. Alvarez confirmed the letter includes multiple signatures and requested the Board formally sign onto the statement.
 - Mr. Alvarez stated the intent is to send the letter to all City Council members to collaborate on developing local policy.
 - He indicated the anticipated timeline for sending the letter is within two weeks, or sooner.

Chairman Davidson thanked Mr. Alvarez for the clarification.

IV. Approval of January 13, 2026, CPOB Regular Meeting Minutes

- **Motion** made by Dr. Loren Gilbert-Smith, D4, to approve January 13, 2026, minutes.
- **Seconded** by Jonathan Maples D2

The **vote** to adopt the motion was **unanimous**.

- **Motion** to move agenda item **VIII(b) CPOB Reports/Briefings** up next in the meeting made by Judge C. Victor Lander, D8.
- **Seconded** by Branden Friedman, D14

The **vote** to adopt the motion was **unanimous**.

VIII(b). Follow up to Chief Comeaux's response to the Chair's memorandum at the January 13, 2026, meeting, and the discussion of the establishment of a standing monthly agenda item to consider DPD's interactions with Federal Agencies. (Chairman John Mark Davidson and Vice Chair Ozzie Smith)

Chairman Davidson acknowledged the Board's limited authority regarding federal agencies but emphasized the Board's role in overseeing the Dallas Police Department and addressing community concerns.

He opened the floor for Board discussion regarding possible responses within the Board's purview.

It was noted for the record that Ms. Jennifer King, D10, was present virtually and should be reflected as present in the minutes.

Discussion centered on the Board's potential endorsement of the community-drafted letter, concerns regarding its tone and the absence of some members, and the possibility of drafting a separate letter from the Board.

A motion was made and seconded for the Board to sign on to the community letter following discussion.

- **Motion** made by Judge C. Victor Lander D8, that the statement presented by the community be sent as the board's position to the City Council, through the City Manager.

- **Seconded** by Branden Friedman, D14

Voting Yes:	[8]	Maples, Higgins, Gilbert-Smith, Pegram, Lander, King, Friedman, Davidson
--------------------	------------	--------------------------------------------------------------------------

Voting No:	[1]	Simon
-------------------	------------	-------

The motion passed by a majority roll call vote.

A subsequent motion was made and seconded to draft a separate letter regarding DPD response time standards and collaboration with DHS; discussion included legal limitations under state law.

- **Motion** made by Branden Friedman, D14, that the board compose a letter to the City Manager and the City Council, requiring DPD to meet its tier one and tier two response time standards before it has any collaboration whatsoever with the Department of Homeland Security.
- **Seconded** by Dr. Loren Gilbert-Smith, D4
Judge C. Victor Lander D8 requested clarification regarding the referenced state law limiting the City’s authority; the City Attorney cited Texas Government Code § 752.053, which prohibits cities from adopting policies that restrict cooperation with federal immigration enforcement.

Judge C. Victor Lander, D8, suggested drafting the proposed Board letter and submitting it to the City Attorney’s Office for legal review to ensure compliance with state law before distribution.

Board members discussed refining the motion to avoid conflict with state law and to strategically frame the letter.

The Board agreed the letter should emphasize prioritizing Dallas residents’ calls for service while remaining legally compliant.

A revised motion was made and seconded, directing the Board to draft and submit a letter to the City Manager and City Council prioritizing Dallas residents; the matter then proceeded to a roll call vote.

- **Motion Amendment** made by Brandon Friedman D14, that the board compose a letter that goes to the City Manager and the City Council, that prioritizes Dallas residents over anyone else.
- **Seconded** by Jennifer King, D4

Voting Yes: [9] Maples, Higgins, Gilbert-Smith, Pegram, Lander, King, Simon, Friedman, Davidson

Voting No: [0]

The Motion passed unanimously by roll call vote.

V. 9-1-1 Dispatch: Follow-Up to the Board’s January 13, 2026, Request on 9-1-1 Call Intake and Dispatch Procedures (Assistant Director Robert Uribe)

- Assistant Director Robert Uribe presented a comprehensive overview of the 9-1-1 call process utilized by DPD in response to a previous request from the Board. He explained that calls are assessed using standardized protocols and prioritized based on threat level. Once assessed, the calls are entered into the CAD system, a geographic dispatch location and communicated to officers. Uribe also outlined the training requirements for dispatchers, the state licensing process, and the ongoing supervisory oversight in place to ensure quality and accountability.

VI. Dallas Police Department Year-Over-Year Priority Response Time Data Comparison (Major Stephen A. Bishopp and Policy Analyst Siara Obasuyi)

Chairman Davidson calls up Policy Analyst Obasuyi and Major Bishop for a response to the data update. Policy Analyst Sierra Obasuyi and Major Bishop presented a new monthly year-over-year report comparing January priority calls and response times by division.

- Citywide response times improved across most priorities, particularly Priorities 3 and 4; South Central (+19%) and Southwest (+11.8%) showed increases in Priority 2 response times.
- Improvements were attributed to dispatch strategy changes, supervisory prioritization, expanded online reporting (DOORS program), and increased staffing.
- The discussion addressed call-volume impacts and population growth in southern divisions and clarified that the data reflect January-to-January comparisons (not year-to-date totals).
- The board requested additional data on the DOORS online program usage and further analysis of Priority 2 increases in the southern divisions.

-
- DPD confirmed response time goals: Priority 1 – 8 minutes; Priority 2 – 12 minutes; Priority 3 – 30 minutes; Priority 4 – 60 minutes (measured citywide), noting goals are longstanding and under review.

VII. Internal Affairs Division Report (Major Juan Salas)

- The Internal Affairs Division provides briefings on DPD activities and continues to collaborate and partner with the OCPO and CPOB.

Chairman Davidson announced leadership changes within the Internal Affairs Division (IAD): Major Salas and Lieutenant Morris will be reassigned effective February 24; Major Gabriel Candelaria will assume leadership of IAD; Deputy Chief Stephen Williams will oversee the Professional Standards Bureau.

The Board expressed appreciation to Major Salas and Lieutenant Morris for their service, professionalism, and collaboration with the Board and OCPO staff.

Major Salas shared remarks of gratitude and announced reassignment to Northwest Patrol.

Lieutenant Morris announced his transfer to lead the Fugitive Unit and expressed confidence in the incoming IAD leadership, emphasizing a continued commitment to partnership and transparency.

VIII. CPOB Reports/ Briefings

a. Discussion on the proposed dates and location for the CPOB Retreat, replacing the usual monthly meeting with the retreat

- **Action:** Vote to approve the date and venue of the CPOB Retreat and authorize replacing the customary monthly meeting with the retreat. This vote was made later in the meeting agenda.

~~**b. Follow up to Chief Comeaux's response to the Chair's memorandum at the January 13, 2026, meeting, and the discussion of the establishment of a standing monthly agenda item to consider DPD's interactions with Federal Agencies. (Chairman John Mark Davidson and Vice Chair Ozzie Smith)**~~

c. Chairman's Report

i. Update on Board and staff activities and deliberations.

- Chairman Davidson reported one current Board vacancy and plans to strengthen the Policy and Training Subcommittees.

-
- He and the Vice Chair, along with OCPO staff, met with Dallas Police Chief Comeaux and senior DPD leadership; he described the meeting as productive and ongoing.
 - Discussed proposed policy revisions regarding enforcement of the profane language policy to increase clarity, accountability, and transparency; OCPO will submit recommendations.
 - The Chair reported that OCPO has submitted proposed revisions to strengthen the body-worn camera policy to limit officer discretion in deactivating cameras.
 - Addressed ongoing discussion about DPD cooperation with ICE; he also mentioned that the chief reaffirmed the previous stance that certain information can't be disclosed due to officer safety and operational concerns.
 - The chairman expressed optimism about collaboration and outlined upcoming meeting dates, noting that there will be no meeting in July due to the City Council recess.

d. Upcoming CPOB Meetings

i. Upcoming CPOB Meetings:

1. **March 10, 2026, 5:30 pm, 6EN Council Chambers, CPOB Monthly Meeting**
2. **April 14, 2026, 5:30 pm, 6EN Council Chambers, CPOB Monthly Meeting**
3. **May 12, 2026, 5:30 pm, 6EN Council Chambers, CPOB Monthly Meeting**
4. **June 9, 2026, 5:30 pm, 6EN Council Chambers, CPOB Monthly Meeting**
5. **August 11, 2026, 5:30 pm, 6EN Council Chambers, CPOB Monthly Meeting**
6. **September 8, 2026, 5:30 pm, 6EN Council Chambers, CPOB Monthly Meeting**

IX. OCPO Staff Report

a. Directors' Report

(Director Michele Andre)

The OCPO Director shares highlights of Board and staff activities since January 13, 2026, along with a report on internal operations, staffing, upcoming events, and meetings.

Director Andre reported that she has joined the Scholarship Subcommittee for the 2026 NACOLE Annual Conference in Louisville, Kentucky.

Staff is continuing its community engagement efforts; detailed updates will be provided later by Policy Analyst Sierra Obasuyi and Senior Community Outreach Specialist Alma Perez.

The SAFE (Sound Advice for Effective Encounters) panel scheduled for January 30 was canceled due to inclement weather.

OCPO is coordinating the upcoming CPOB retreat and will finalize the location and agenda in the near future.

Staff is finalizing the Board Member Orientation Manual and OCPO Standard Operating Procedures, and continuing discussions with Internal Affairs regarding additional Board training and development of mediation program procedures and a pilot program.

Communication Advisor Waldir Guerrero made improvements to the board's email communications, including a newly designed Quorum web app for attendance tracking, enhanced meeting preparation emails, and SharePoint access to investigative materials via Dallas.gov accounts.

Board members were reminded to regularly review emails, confirm attendance to ensure quorum, and download agenda materials directly to ensure active links in the agenda are accessible.

Reality-based training in partnership with SMU at the police academy was announced; at least four additional Board members are needed to participate.

FY27–FY28 budget development has begun, with upcoming Dallas budget town halls scheduled.

Director Andre extended appreciation and well wishes to Major Salas, Lieutenant Morris, and Lieutenant Tyler.

Board Member Brandon Friedman, District 14, expressed appreciation for recent administrative improvements, including enhanced meeting emails and the inclusion of Robert's Rules of Order materials, noting that these efforts have significantly improved the Board's efficiency and overall operations compared to prior years.

Chairman Davidson returns to item VIII(a), which was previously missed, requiring a board vote on the upcoming retreat date. Sr. Outreach Specialist

Alma Perez approached the platform to share the retreat dates and times, and the board then voted.

- **Motion** made by Dr. Loren Gilbert-Smith, D4, to have the retreat on March 10, 2026, at 5:30 pm instead of the regular meeting.
- **Seconded** by Jonathan Maples, D2
- **A voice vote was taken, and the motion passed unanimously.**

b. Special Investigator Report (Investigator Greg Huff)

Chairman Davidson invited Lynn Roth, Patrick Roth, Bailey Funk, and Byron Funk to provide public comment on the Lynn Roth Case No. NI2025-0713.

Investigator Huff was then called to brief on the critical incidents.

i. Critical Incident Notification

1. To ensure transparency, the OCPO reports to the Board at the next monthly meeting following any critical incident.

- a. On January 17, 2026, an officer involved shooting, occurred in the 1200 Block of Presidio Ave.
- b. On February 2, 2026, an officer involved shooting occurred in the 4300 Block of Woodhollow Dr.

Following the critical incident briefings, Investigator Huff presented the following cases to the board for a vote.

ii. Consideration of Independent Investigation

- **Case No. NI2025-0713 Lynn Roth**
 - a. **Action:** Vote on whether to approve the findings and/or recommendations of the independent investigation, Case No. NI2025-0713
- **Motion** made by Judge C. Victor Lander D8, that the board consider each allegation in the complaint individually and vote for each.
- **Seconded** by Brandon Friedman D14.

The Motion passed unanimously.

- **Motion** made by Judge C. Victor Lander D8, that the board **rejects** the findings for compliant allegation 1 and its findings of EXONERATED.

Seconded by Jonathan Maples, D2.

Voting Yes: [8] Maples, Higgins, Gilbert-Smith, Pegram, Lander, King, Friedman, Davidson

Voting No: [1] Simon

The motion passes by a roll-call vote.

Board members expressed concern that the involved officers declined to participate in the review, stating they could not support exoneration without hearing the officers' perspectives and emphasizing the importance of transparency and accountability. The Chair then called for a vote on the motion to reject the OCPO's findings, clarifying that a "yes" vote would reject the findings and a "no" vote would accept them.

Director Andre noted for the record that in the majority of investigations conducted by the office, officers do not voluntarily participate in interviews, and many cases previously approved by the Board did not include officer interviews.

- **Motion** made by Brandon Friedman D14, that the board **rejects** the findings for compliant allegation 2 and its findings of EXONERATED.

Seconded by Judge C. Victor Lander, D8.

Voting Yes: [9] Maples, Higgins, Gilbert-Smith, Pegram, Lander, King, Simon, Friedman, Davidson

Voting No: [0]

The motion passes unanimously by roll-call vote.

- **Motion** made by Dr. Loren Gilbert-Smith D4, that the board **accepts** the findings made by the OCPO of EXONERATED.

Seconded by Derric Pegram, D6.

Voting Yes: [8] Maples, Gilbert-Smith, Pegram, Lander, King, Simon, Friedman, Davidson

Voting No: [0]

The motion passes unanimously by roll-call vote.

iii. **Consideration of Independent Review**

- **Case No. NI2026-0016 Huong Giaccio**
 - b. **Action:** Vote on whether OCPO should conduct an independent investigation into Case No. **NI2026-0016**
- **Motion** made by Judge C. Victor Lander D8, that the office conduct no further investigation into this case.

Seconded by Julia Simon, D13.

Voting Yes: [8] Maples, Gilbert-Smith, Pegram, Lander, King, Simon, Friedman, Davidson

Voting No: [0]

The motion passes unanimously.

c. **Policy Analyst Report (Policy Analyst Siara M. Obasuyi)**
i. **Development and Distribution of the 9-1-1 When to Call or Text Flyer in Collaboration with the DPD Emergency Call Center**

- Policy Analyst Obasuyi presented a collaborative “When to Call or Text 9-1-1” informational flyer, developed with DPD’s Emergency Communications Center, to educate residents on what information to provide dispatchers, and on alternatives such as 3-1-1 and the online reporting system for non-emergencies. The flyer has been distributed to City employees and council districts and has been well-received as a community education resource.

d. **Community Engagement Report (Sr. Outreach Specialist Alma Perez)**

- **Chairman Davidson** encouraged the board to review the dates listed in the agenda for upcoming outreaches and to place them in their calendars for participation.

i. **Upcoming Events**

- a. February 3, 2026, Tuesday, 0:00 AM-11:00 AM, **Community Workshop City Hall on The Go (D13)**, Vickery Meadow Youth Development Foundation, 7110 Holly Hill Dr., Dallas, TX 75231
- b. February 7, 2026, Saturday, 12:00 PM- 3:00 PM, **Black History Month Community Event (D8)**, Highland Hills

Branch Library, 6200 Bonnie View Rd., Dallas, TX 75241

- c. February 17, 2026, Tuesday, 12:00 PM-1:00 PM, **Lunar New Year Celebration (D2)**, Dallas City Hall, 1500 Marilla St., Dallas, TX 75201
- d. February 17, 2026, Tuesday, 6:00 PM- 7:00 PM, **Black History in the City of Dallas (D10)**, Forest Green Branch Library, 9619 Greenville Ave., Dallas, TX 75243
- e. February 18, 2026, Wednesday, 6:00 PM-8:00PM, **Community Workshop City Hall On the Go (D5)**, Dallas College (Pleasant Grove), 802 S. Buckner Blvd., Dallas, TX 75217

X. Public Comment/Open Microphone (3 minutes Per Person)

- After the agenda concludes, an open microphone period is held during which speakers who were not heard earlier can address the Board. The chairman then invited the next speakers to make public comments.

Speaker: John Putnam, 9117 Seagrove Dr., Dallas, TX 75243

Subject: DPD cooperation with ICE; flock/surveillance tech

Speaker: Santonito San Conde

Subject: Subpoena power for the board. ICE and the community.

Chairman Davidson inquired whether any individuals were online for public comment, but none were present.

XI. Adjournment

- **Motion** made by Judge C. Victor Lander D8 to adjourn.
- **Seconded** by Julia Simon D13.
- **The vote passes unanimously.**

The Chair declares the meeting adjourned at **9:50 p.m.**

4-14-2026

John Mark Davidson
Community Police Oversight Board Chair



Community Police Oversight Board

CPOB Retreat Meeting Minutes

The Community Police Oversight Board (CPOB) complies with the Texas Open Meetings Act (TOMA). This meeting was publicly posted at least 72 hours prior to convening. All agenda materials, meeting minutes, and recordings are available for public review. These materials can be accessed online at [insert link to official website] or in person at the Dallas City Hall, 1500 Marilla Street, Suite 5DN, Dallas, TX 75201. For additional assistance, you may also contact Board Coordinator at 214-671-8283

- **Meeting Date:** March 10, 2026
- **Location:** Singing Hills Recreation Center, 6805 Patrol Way, Dallas, TX 75241
- **Convened:** 5:25 PM
- **Adjourned:** 7:20 PM

Board Members Present

- Jonathan E. Maples - District 2*
- Walter Higgins – District 3*
- Dr. Loren Gilbert-Smith - District 4
- Brian Bah – District 5 (Virtual)
- Derric Pegram – District 6
- Vacant Seat – District 7
- Judge C. Victor Lander – District 8
- Jesus Marquez – District 9
- Jenny King- District 10
- Mary Ellen Smith - District 11
- Vacant Seat – District 12
- Julia A Simon - District 13
- Brandon Friedman - District 14
- John Mark Davidson (Chairman) - District 15

** Not present during initial roll call, acknowledged by the chairman.*

Board Members Absent

- Ozzie Smith (Vice Chairman) – District 1

I. Welcome & Roll Call (Chairman John Mark Davidson)

- Chairman Davidson greeted and welcomed the board and guests, then conducted a roll call for attendance. He then invites the first presenter forward.

II. Ethics Training (Baron Eliason, Office of Inspector General)

- Inspector General Baron Eliason conducted a training on the Chapter 12A Code of Ethics, stressing the Office of Inspector General's role in safeguarding the City against fraud, waste, and abuse. He explained the "Rules of the Road" for city officials, focusing on fiduciary duty, civility, and the prohibition of retaliation for reporting violations. The session offered specific guidance on spotting conflicts of interest involving major business or property interests, along with procedures for accepting or declining gifts. Eliason also highlighted the importance of transparency through mandatory financial disclosures and clarified that formal advisory opinions are available from the City Attorney's Office.

III. Roles, Responsibilities & Guardrails (Daniel Moore, City Attorney's Office)

- Daniel Moore provided a legal overview of the CPOB, established under Article III of Chapter 37 by Ordinance No. 31192. He outlined the board's main duties, including ensuring a fair process for external administrative complaints, directing independent investigations, and conducting community outreach. The presentation explained the board's role in monitoring critical incidents, such as officer-involved shootings, noting that review occurs after internal investigations and legal proceedings are finished. Moore also described the different paths for external complaints, from mediation for minor allegations to full Internal Affairs Division (IAD) investigations for serious misconduct.

IV. Overview of Internal Affairs Division (Major Gabriel Candelaria and Lieutenant Laura Browning)

- Major Gabriel Candelaria introduced himself, summarized his law enforcement experience since 2007, and expressed enthusiasm for his role with IAD. He encouraged collaboration with the CPOB and then invited Lt. Browning to present.
- Lieutenant Laura Browning explained the five-step process IAD uses for external complaints: intake, preliminary review, investigation route decision, results, and corrective action. She mentioned various intake methods, such as online forms and in-person submissions, and clarified that every complaint undergoes a preliminary review to determine whether it warrants a full IAD investigation, a division referral, or no action. The session clarified

the criteria for declining investigations, including third-party filings or incidents that exceed the 60-day limit. Finally, Browning described the range of corrective actions for ongoing violations, noting that the Chief of Police has the final authority over demotions and terminations. Lt. Browning also discussed common reasons complaints may not proceed to investigation and answered board member questions regarding timelines, investigative procedures, and disciplinary processes.

- Sergeant Ezekiel Rubio was prepared to present the monthly External Complaint Report. Chairman Davidson noted the topic was not on the agenda. Attorney Moore confirmed, and the presentation was deferred to the next meeting.

V. Mock Case Review (Greg Huff and Michele Andre, Office of Community Police Oversight)

- Special Investigator Gregory Huff reviewed the Office of Community Police Oversight (OCPO) monitoring and investigation procedures, which assist the board in reviewing DPD officer conduct. He explained that complainants dissatisfied with IAD outcomes can request an independent review within 30 days to enhance accountability and fairness. His presentation outlined the requirements for initiating independent investigations, including that IAD findings must be released and that all criminal or civil cases must be resolved first. Huff also identified the five official investigative findings: Sustained, Not Sustained, Unfounded, Exonerated, and Complete, and cautioned the board about potential cognitive and demographic biases that might impact objectivity.
- Board members asked whether negative inferences could be drawn when officers refuse to participate; Huff stated OCPO follows the current code, allowing officers not to provide statements.
- Questions were raised about body-worn cameras not being activated; staff noted this may constitute a policy violation unless justified.
- OCPO staff explained they review cases early and provide feedback to the IAD, helping address issues during investigations.
- Board members discussed public perception and transparency, particularly in serious incidents, and suggested that the board's policy committee further discuss these issues.
- Staff noted improved cooperation and communication with DPD compared to prior years.

- Director Michele Andre reported operational progress within the OCPO, highlighting improved communication and cooperation with Dallas Police Department leadership. She noted enhancements such as issuing city laptops, emails, outreach materials, and resources to support community engagement. Andre encouraged board members to review case materials in advance, use city-issued email accounts for official business, and coordinate questions with staff before meetings to improve efficiency. She also mentioned the option of holding special meetings or community listening sessions for high-profile incidents. In response to a question about the “72-hour policy” after critical incidents, staff explained that, under state law, officers may review body-worn camera footage before providing an official statement, typically after three-days.

Members of the public are welcome to attend CPOB meetings, either in person or virtually. Details about upcoming meeting, including dates, locations, and instructions for public participation, are posted on the [CPOB website](#) and through official city channels. Individuals who wish to speak or submit comments at these meetings may also contact the Board Coordinator at OCPO@dallas.gov for information on how to participate.

VI. Adjournment

Motion made by Julia Simon D13 to adjourn.

Seconded by Dr. Loren Gilbert Smith, D4

The vote passes unanimously.

The Chair declares the meeting adjourned at **7:20 p.m.**

04-14-2026

Community Police Oversight Board
Chairman John Mark Davidson

External Administrative Complaints Received as of 10/02/2025 for Fiscal Year 2024-2025

Total External Complaints by Source	Oct		Nov		Dec		Jan		Feb		March		April		May		June		July		Aug		Sept	
	DPD	OCPO	DPD	OCPO	DPD	OCPO	DPD	OCPO	DPD	OCPO	DPD	OCPO	DPD	OCPO	DPD	OCPO	DPD	OCPO	DPD	OCPO	DPD	OCPO	DPD	OCPO
DPD Total	89	0	57	0	71	0	83	0	76	0	71	0	130	0	103	0	82	0	84	0	91	0	80	0
External Email	29		20		30		46		42		38		87		66		45		43		56		48	
External Fax			1																					
External Letter	5		6		2		3		3				5		2		6		8		5		7	
External Telephone																								
External Online Form	5		2		2		4		2		1				4		3						1	
External Walk-in DPD	50		28		37		30		29		32		38		31		28		33		30		24	
OCPO Total	29	0	22	0	25	0	39	0	43	0	19	0	23	0	14	0	29	0	15	0	14	0	34	0
External Email OCPO	9		11		13		17		14		3		9		8		11				8		16	
External Fax OCPO											1													
External Letter OCPO	1												1						1				2	
External Telephone OCPO																								
External Online Form OCPO	19		9		12		21		27		12		10		4		14		12		6		11	
External Walk-in OCPO			2				1		2		3		3		2		4		2				5	
Grand Total	118	0	79	0	96	0	122	0	119	0	90	0	153	0	117	0	111	0	99	0	105	0	114	0
External Complaints Processed by Internal Affairs as of 10/02/2025																								
Divisional Investigations with Category	9	0	11	0	13	0	10	0	4	0	15	0	20	0	8	0	11	0	11	0	19	0	17	0
BWC/DVR Violations																							1	
Discourtesy or Unprofessionalism			4		3		2		2		5		5				3		2		10		6	
Fail to Complete Reports					2		1														2			
Improper Action	8		4		7		5		2		10		12		6		6		6		3		2	
Improper Comments			2														1		1		1			
Improper or No Investigation	1		1		1		2						3		2		1		2		3		8	
Internal Affairs Investigations and Category	4	0	3	0	5	0	8	0	3	0	8	0	4	0	1	0	4	0	3	0	9	0	5	0
Abuse of Authority																								
Adverse Conduct											2		1				1				2			
BWC/DVR Violations																					1		1	
Dispatch/911 Violation																								
Discourtesy to Other Employees																								
Dishonesty																							1	
Failed to Complete Report on Time																								
Failed to Secure Property																								
Harassment	1										1						1							
Illegal or Improper Search	1																							
Improper or False Arrest																								
Improper or No Investigation																								
Improper Release of Information																							1	
Incomplete or Erroneous Report							1																	
Inquiry																								
Lost/Damaged Citizen Property																								
Mistreatment of Citizen							1				1				1									
Placed Citizen in Danger																								
Racial Profiling																								
Use of Force	1				2		2		1		4		3				1		1		2			
Improper Action or Comments	1		3		3		4		2								1		2		4		2	
Complaints Referred to the Public Integrity Unit	2	0	0	0	1	0	0	0	2	0	1	0	0	0	0	0	0	0	0	1	0	0	0	0
Preliminary Investigation and Outcome	105	0	65	0	78	0	104	0	112	0	67	0	129	0	108	0	96	0	85	0	77	0	92	0
Did not meet criteria			1				4		7		2		5		3		1						2	
Duplicate Complaint	18		15		6		9		12		3		7		7		8		8		7		4	
Fail to Articulate	13		6		11		7		10		16		15		18		6		5		9		7	
Guilt or Innocence	4		3		2		6		3		3		7		11		4		4		2		4	
Information Only	16		10		12		24		19		12		38		22		26		17		13		9	
More Information	9		7		3		9		8		8		10		2		9		8		6		7	
Need Signature																								
No Violation	15		6		9		12		30		7		7		6		7		13		16		13	
No Violation BWC	18		6		14		14		9		6		16		21		10		23		16		26	
Non Employee	5		5		11		10		5		5		15		6		8				2		7	
Other (Outside Agency)	5		4		2		3		8		3		5		4		8		2		4		4	
Training Recommendation																								
Possible																								
Sixty Day					4		4		1		1		3		4		5		4		1		8	
Third Party	2		2		4		2				1		1		4		4		1		1		1	
Unknown Officer																								
OCPO Investigation																								
Recent EC's under review (as of 10/02/2025)																								
Grand Totals	118	0	79	0	96	0	122	0	119	0	90	0	153	0	117	0	111	0	99	0	105	0	114	0

The Internal Affairs Division calculates monthly complaints by the received date, and not by the number of forms submitted regarding a complaint. OCPO complaint data was received by OCPO personnel who may have differing counting methods. *Data pulled from IAPro as of 10/02/2025, at app. 9:45 am.

Public Safety Response Symposium



OPENING REMARKS



Daniel C. Comeaux
Chief of Police,
Dallas Police
Department

FEATURED SPEAKERS



Robert Uribe
Assistant Director,
9-1-1 Emergency
Communications
Center



Anthony Greer
Major of Police,
Dallas Police
Department



Stephen Walker
Senior Outreach
Specialist,
Communications
& Customer
Experience / 3-1-1



Kevin Oden
Director, Emergency
Management
& Crisis Response

Join public safety leaders for an inside look at how emergency and non-emergency calls are handled and how resources are deployed across Dallas.

TOPICS include:

- How 9-1-1 calls are handled and dispatched
- How DPD uses specialized units and technology to improve response times
- When to use 3-1-1 for non-emergency services
- How crisis and behavioral health teams collaborate through alternative response strategies

COMMUNITY Q&A FORUM

Engage directly with public safety leaders during a moderated Q&A.

Light breakfast and refreshments provided.

SATURDAY, MAY 9, 2026

10 a.m. - 12 p.m. | Doors Open at 9:30 a.m.

**State Fair of Texas,
Briscoe Carpenter Livestock Center,
1403 Washington St., Dallas, TX 75210**

PARKING Instructions:

Enter through **Gate 2**, drive straight to the **Pan Am Gate**, and continue to the Briscoe Center (located on the left).



Scan here to RSVP
bit.ly/PSRsymposium

Simposio sobre la respuesta de los servicios de seguridad pública



PALABRAS DE APERTURA



Daniel C. Comeaux
Jefe de Policía,
Departamento de
Policía de Dallas

ORADORES INVITADOS



Robert Uribe
Subdirector,
Centro de
Comunicaciones de
Emergencia 9-1-1



Anthony Greer
Comandante
de Policía,
Departamento de
Policía de Dallas



Stephen Walker
Especialista
sénior de Alcance
Comunitario,
Comunicaciones
y Atención al
Cliente / 3-1-1



Kevin Oden
Director, Manejo
de Emergencias y
Respuesta a Crisis

Acompañe a líderes de seguridad pública para conocer cómo se gestionan las llamadas de emergencia y no emergencia, y cómo se despliegan los recursos en Dallas.

TEMAS incluyen:

- Cómo se gestionan y despachan las llamadas al 9-1-1
- Cómo el DPD utiliza unidades especializadas y tecnología para mejorar los tiempos de respuesta
- Cuándo usar 3-1-1 para servicios que no son de emergencia
- Cómo los equipos de crisis y salud conductual colaboran mediante estrategias alternativas de respuesta

FORO COMUNITARIO DE PREGUNTAS Y RESPUESTAS

Participe en una sesión moderada de preguntas y respuestas con líderes de seguridad pública.

Se ofrecerá desayuno ligero y refrigerios.

SÁBADO 9 DE MAYO DE 2026

10 a.m. - 12 p.m. | Puertas abren a las 9:30 a.m.

**State Fair of Texas,
Briscoe Carpenter Livestock Center,
1403 Washington St., Dallas, TX 75210**

DIRECCIONES PARA ESTACIONAMIENTO:

Entrada es por **Gate 2**, conduzca directamente hacia **Pan Am Gate** y continúe hasta el Briscoe Center (ubicado a la izquierda).



**Escanee aquí para
confirmar su asistencia**
bit.ly/PSRsymposium

Memorandum



CITY OF DALLAS

DATE March 31, 2026

TO Members of the Community Police Oversight Board

SUBJECT Critical Incidents Status Memo

The purpose of this memorandum is to provide a status update on the Office of Community Police Oversight's (OCPO) role in monitoring investigations of Dallas Police Department critical incidents, specifically, officer-involved shootings and uses of force resulting in serious bodily injury or death, as defined by Dallas City Code Chapter 37, Article III § 37-33.

OCPO is authorized to oversee these investigations to ensure they are conducted thoroughly, objectively, impartially, and in accordance with established investigative protocols. Our office closely monitors cases to uphold integrity and transparency throughout the process.

Under Dallas City Code, if requested, OCPO can provide a report to the Board after the Internal Affairs investigation of a critical incident is complete, certifying whether appropriate standards were met.

To protect the integrity and confidentiality of ongoing investigations, OCPO does not provide updates to the Board or the public while cases are in progress. Reports are issued only after the conclusion of all relevant investigations.

Please note: This memorandum is intended solely as a status update regarding OCPO's monitoring activities for critical incidents since 2019. It does not present findings or determinations about any specific case.

No.	Incident Date	Case No.	Critical Incident Type	Location	Council District	Civilian Fatality	IAD Investigation Status
1	6/30/2019	CN2019-340	Death in Custody	4800 block Live Oak Street	2	Yes	Complete
2	12/18/2019	CN2019-362	Officer-Involved Shooting	5300 block Spring Valley Road	11	No	Complete
3	3/17/2020	CN2020-127	Death in Custody	13000 block North Central Expressway	11	Yes	Complete
4	3/24/2020	CN2020-454	Officer-Involved Shooting	Spur 408 n/b and West Kiest Blvd.	3	No	Complete
5	4/11/2020	CN2020-192	Death in Custody	2500 block Talco Drive	8	Yes	Complete
6	5/16/2020	CN2020-450	Officer-Involved Shooting (Civilian's Death Allegedly Resulted from a Self-Inflicted Gunshot Wound to the Head)	3300 block West Illinois Ave	1	Yes	Complete
7	6/6/2020	CN2020-273	Officer-Involved Shooting	200 block Glenview Street	5	No	Complete
8	8/28/2020	CN2020-352	Death in Custody	9400 block Jill Lane	7	Yes	Complete
9	9/4/2020	CN2020-419	Officer-Involved Shooting	City of Mesquite	N/A	No	Complete
10	12/1/2020	CN2020-457	Death in Custody	2000 block Prichard Lane	5	Yes	Complete

11	4/19/2021	CN2021-108	Officer-Involved Shooting	7800 block East Lyndon B. Johnson Frwy	11	Yes	Complete
12	6/21/2021	CN2021-170	Death in Custody	3000 block Ledbetter Drive	4	Yes	Complete
13	9/2/2021	CN2021-281	Death in Custody	11000 block CF Hawn Frwy w/b	8	Yes	Complete
14	12/25/2021	CN2023-028	Death in Custody	8600 block E R. L. Thornton Freeway	7	Yes	Complete
15	4/3/2022	CN2022-345	Death in Custody	5200 block Harry Hines Blvd	2	Yes	Complete
16	5/26/2022	CN2022-169	Death in Custody	12000 block Garland Road	9	Yes	Complete
17	6/6/2022	CN2022-170	Death in Custody	6700 block Oleta Drive	8	Yes	Complete
18	7/25/2022	CN2022-263	Officer-Involved Shooting	8000 block Herb Kelleher Way	6	No	Complete
19	7/27/2022	CN2022-306	Officer-Involved Shooting	13000 block Jupiter Road	9	Yes	Complete
20	8/17/2022	CN2022-049	Death in Custody	2700 block Elm Street	2	Yes	Complete
21	8/20/2022	CN2022-280	re	200 block S Llewellyn Ave	1	No	Complete
22	8/23/2022	CN2023-104	Death in Custody	2300 block Concho Street	14	Yes	Complete
23	8/30/2022	CN2023-068	Death in Custody	8300 Block W John Carpenter Frwy	6	Yes	Complete
24	9/28/2022	CN2022-310	Officer-Involved Shooting	10300 block Shiloh Road	9	Yes	Complete

25	10/30/2022	CN2022-340	Officer-Involved Shooting	3400 block Metropolitan Ave	7	Yes	Complete
26	11/2/2022	CN2022-337	Death in Custody	2000 block Market Center Blvd	6	Yes	Complete
27	1/3/2023	CN2023-012	Death in Custody	5100 block Cardiff Street	8	Yes	Complete
28	1/25/2023	CN2023-144	Officer-Involved Shooting	2500 block Bahama Drive	1	Yes	Complete
29	3/19/2023	CN2023-082	Officer-Involved Shooting	1900 block Bennett Ave	2	No	Complete
30	4/28/2023	CN2023-109	Officer-Involved Shooting	2900 block Cypress Ave	7	Yes	Complete
31	5/6/2023	CN2023-121	Officer-Involved Shooting	2600 block Robert B. Cullum Blvd	7	No	Complete
32	6/28/2023	CN2023-154	Death in Custody	S St Augustine Dr and C F Hawn Service Road	5	Yes	Complete
33	7/25/2023	CN2024-002	Officer-Involved Shooting	7200 block Lemmon Ave	6	No	Complete
34	8/2/2023	CN2023-176	Officer-Involved Shooting	9600 block CF Hawn Freeway	5	No	Complete
35	8/7/2023	CN2023-170	Officer-Involved Shooting	3700 block S Tyler St.	4	Yes	Complete
36	9/24/2023	CN2023-215	Officer-Involved Shooting	Barnes Bridge Road and El Capitan Drive	9	Yes	Complete
37	11/16/2023	CN2023-243	Officer-Involved Shooting	9900 block Adleta Blvd	10	No	Complete
38	2/11/2024	CN2024-042	Officer-Involved Shooting	2900 block W Wheatland Road	8	No	Complete
39	4/30/2024	CN2024-115	Officer-Involved Shooting	5800 block Belt Line Road	11	Yes	Complete

40	7/4/2024	CN2024-118	Officer-Involved Shooting	2900 block S Lancaster Road	4	Yes	Complete
41	7/25/2024	CN2024-147	Officer-Involved Shooting	9600 Golf Lakes Trail	13	No	Complete
42	8/29/2024	CN2024-175	Officer-Involved Shooting	900 block East Ledbetter Drive	4	Yes	Complete
43	9/7/2024	CN2024-168	Officer-Involved Shooting	3100 block Norwalk Ave	6	Yes	Complete
44	1/7/2025	CN2025-017	Officer-Involved Shooting	11000 block Joaquin Drive	9	No	Complete
45	1/16/2025	CN2025-025	Officer-Involved Shooting	I-35E Southbound at Red Oak Road, in Northern Ellis County	N/A	Yes	In Progress
46	4/29/2025	CN2025-144	Death in Custody	North Jim Miller RD & CF Hawn Frwy	7	Yes	In Progress
47	7/5/2025	CN2025-194	Officer-Involved Shooting	Commerce St and Good Latimer Rd	14	No	In Progress
48	7/9/2025	CN2025-195	Officer-Involved Shooting	3000 block Fairview Ave	2	Yes	In Progress
49	7/13/2025	CN2025-191	Death in Custody	5600 block Lemmon Ave	13	Yes	In Progress
50	7/27/2025	CN2025-205	Officer-Involved Shooting	10700 block Finnel St	6	No	In Progress
51	8/27/2025	CN2025-225	Officer-Involved Shooting	13000 block Far Hills Lane	11	Yes	In Progress
52	9/21/2025	CN2025-239	Death in Custody	1600 block South Hampton Road	1	Yes	In Progress
53	11/24/2025	CN2025-284	Officer-Involved Shooting	2000 block Commerce St	14	Yes	In Progress

54	12/20/2025	CN2025-300	Officer-Involved Shooting	Town East Mall, Mesquite, TX 75150	N/A	Yes	In Progress
55	1/17/2026		Officer-Involved Shooting	1200 block Presidio Ave	4	No	In Progress
56	2/2/2026	CN2026-020	Officer-Involved Shooting	4300 block Woodhollow Drive	3	No	In Progress
57	2/8/2026	CN2026-017	Officer-Involved Shooting	5100 block Lemmon Ave	13	Yes	In Progress
58	2/20/2026		Officer-Involved Shooting	1000 block Shaw Street	6	Yes	In Progress
59	3/11/2026		Officer-Involved Shooting	1900 block Medical District	2	Yes	In Progress
60	3/22/2026		Officer-Involved Shooting	2600 block W Jefferson Blvd	1	No	In Progress

Memorandum



CITY OF DALLAS

DATE March 3, 2026

TO Members of the Community Police Oversight Board

SUBJECT February 8, 2026, Officer Involved Shooting – Critical Incident #2026-003

On February 8, 2026, at approximately 7:36 p.m., officers responded to an apartment in the 5100 block of Lemmon Ave, regarding a report of a subject threatening self-harm. Upon arrival, the subject briefly opened the door, holding a box cutter, then closed it. Shortly after, officers opened the door, and the subject charged at officers and reached for an officer's firearm.

Two Officers discharged their weapons, striking the subject in the upper torso. Despite being shot, the subject continued to resist, prompting a third officer to deploy a taser. Officers then provided medical aid. The subject was transported to the hospital, where he later died. He was identified as James Thomas, a 22-year-old male.

The Dallas Police Special Investigations Unit responded and is investigating the incident. The Dallas County District Attorney's Office is conducting an independent investigation into the incident. The Office of Community Police Oversight was notified, responded to the scene, and is monitoring the investigation.

Memorandum



CITY OF DALLAS

DATE March 3, 2026

TO Members of the Community Police Oversight Board

SUBJECT February 20, 2026, Officer Involved Shooting – Critical Incident #2026-004

On February 20, 2026, at approximately 10:06 am, the Dallas Police SWAT assisted Lewisville Police and Drug Enforcement Administration Task Force with a “no-knock” narcotics search warrant in the 1000 block of Shaw Street. Multiple structures were present, and a SWAT team was assigned to clear the two-story building.

The team deployed two flash-bang devices to divert two dogs on the property. At the top of the stairs, they encountered double doors. Before entry, a male subject opened the doors and pointed a firearm at the lead SWAT officer. The officer fired three shots, causing the subject to drop the weapon and fall to the ground.

A reserve SWAT officer, who is also a medical doctor, attempted lifesaving measures before pronouncing the subject deceased at 10:23 am. The subject was identified as Matthew Leija, age 26. No other shots were fired, and no officers were injured.

Dallas Police Special Investigations Unit responded and is investigating the incident. The Dallas County District Attorney's Office is conducting an independent investigation. The Office of Community Police Oversight was notified, responded to the scene, and is monitoring the investigation.

Memorandum



CITY OF DALLAS

DATE March 19, 2026

TO Members of the Community Police Oversight Board

SUBJECT March 11, 2026, Officer Involved Shooting – Critical Incident #2026-005

On March 11, 2026, at approximately 12:30 pm, Dallas Police Department's Fugitive Unit Detectives attempted to arrest Diamon-Maziarre Robinson, known as Mike King, on outstanding warrants. Robinson fled in his vehicle. At 7:30 pm, detectives located Robinson's vehicle in the 1100 block of Peters Street. A female was seen driving the vehicle and later met Robinson at the Children's Hospital parking structure at 1934 Medical District Drive. Both individuals then entered a white Mercedes-Benz and drove to a nearby Chick-fil-A. The vehicle subsequently returned and parked on the third floor of the hospital parking garage.

At approximately 9:13 pm, Fugitive Unit officers conducted a felony stop on the parked vehicle. The female exited, but Robinson remained inside. Officers negotiated with Robinson for over an hour without success. The Dallas Police Department's Special Weapons and Tactics Team (SWAT) was notified and responded. SWAT officers continued communication efforts. At 11:03 pm, Robinson exited the vehicle, drew a handgun from his waist, and pointed it at officers.

Three SWAT officers discharged their service rifles, striking Robinson multiple times. Robinson was pronounced deceased at 11:09 pm. Detectives executed search warrants on three vehicles at the scene and recovered seven firearms, three police badges, twenty police identification cards, and other police-related items.

The Dallas Police Special Investigations Unit responded to the scene and is investigating the incident. The Dallas County District Attorney's Office is conducting a separate, independent investigation. The Office of Community Police Oversight was notified, responded to the scene, and is monitoring the investigation.

Memorandum



CITY OF DALLAS

DATE April 1, 2026

TO Members of the Community Police Oversight Board

SUBJECT March 22, 2026, Officer Involved Shooting – Critical Incident #2026-006

On March 22, 2026, at approximately 2:07 am, Dallas Police officers investigating a vehicle crash heard gunshots in the 2600 block of W. Jefferson Blvd. They responded and saw a black sedan driving away. The passenger fired a gun, and officers returned fire. The sedan fled. Bystanders then informed officers that a gray truck was also involved. Officers attempted to stop the truck, but it fled as well. There is no evidence that anyone was struck during the exchange of gunfire.

Following an investigation, Antonio Hernandez Rivera, 20 years old, as the shooter from the black sedan and Frank Williams, 42, as the driver of the truck, were identified. Both suspects have since been arrested.

The Dallas Police Special Investigations Unit responded to the scene and is investigating the incident. The Dallas County District Attorney's Office is conducting a separate, independent investigation. The Office of Community Police Oversight was notified, briefed on the incident and is monitoring the investigation.

Memorandum



CITY OF DALLAS

DATE March 9, 2026

TO Members of the Community Police Oversight Board

SUBJECT Russell Smith Independent Review Request

OCPO Independent Review

Case Number: NI2026-0034

Date Received: February 24, 2026

Complaint

Complaint Submitted Via: Online Submission Form

Name of Complainant: Russell Smith

Date of Complaint: October 21, 2025

Date of Incident: October 19, 2025

Time of Incident: 5:30 pm

Location of Incident: 9000 Thackery St

Involved Officers and Allegation(s) of Misconduct:

1. Officers – Senior Corporal Marisa Levine #11670

- Allegation (I): General Order 901.03 (A)(2) Officers are justified in using physical control techniques in the following situations:
 - (b) To effect the lawful detention or arrest of a non-compliant subject.

2. Officers – Trainee Bryan Stuart-Crespo #12832

- Allegation (I): General Order 901.03 (A)(2) Officers are justified in using physical control techniques in the following situations:
 - (b) To effect the lawful detention or arrest of a non-compliant subject.

Complaint

On October 21, 2025, Russell Smith submitted a complaint to the Dallas Police Department, alleging the following action against Dallas Police Officers:

- He alleges that, during detention, officers physically assaulted him by grabbing and twisting his arms behind his back.
- He also states that neither officer informed him of the crime for which he was being detained for.

Call Sheet 25-1867339

On October 19, 2025, at 4:57 pm, a caller reported a trespasser at Preston Hollow Park. A description of the subject was provided. The caller also mentioned that the subject was taking photographs of children at a children's party and did not have a ticket or pass to be there. The subject was refusing to leave the location.

Police Report 150776-2025

The police report states that Officer Levine and Officer Stuart-Crespo attempted to detain a subject matching the description of an individual reported for trespassing and taking photographs of children. The officers attempted a pat down for weapons, but the subject backed away and resisted being handcuffed. The subject also refused to identify himself. The officers spoke with the reporting party and requested Sgt. Guerrero to the scene. The investigation determined that no crime had been committed, and the subject was released.

Internal Affairs Division Preliminary Review

The Internal Affairs Division conducted a preliminary review and sent a letter to Russell Smith dated January 30, 2026. The letter stated in part:

...we determined that there was no violation of departmental policies or procedures, and no investigation is warranted.

OCPO Preliminary Review

On February 24, 2026, Russell Smith requested an independent review of his complaint. The Office of Community Police Oversight conducted a preliminary review and found no evidence of any violation of departmental policies or procedures. The OCPO concurs with the Internal Affairs Division's findings.

Memorandum



CITY OF DALLAS

DATE March 9, 2026

TO Members of the Community Police Oversight Board

SUBJECT Karlandrea Bennett Independent Review Request

OCPO Independent Review

Case Number: NI2026-0019

Date Received: March 2, 2026

Complaint

Complaint Submitted Via: Email

Name of Complainant: Karlandrea Bennett

Date of Complaint: November 7, 2025

Date of Incident: January 30, 2025

Time of Incident: 12:19 pm

Location of Incident: 6800 block Lyndon B Johnson Fwy

Involved Officers and Allegation(s) of Misconduct:

1. Officers – Adam Kuschel #10170

- Allegation (I): Code of Conduct 5.3 – Elements will investigate those incidents assigned or which come to their attention to the fullest extent within their assigned responsibilities.

Complaint

On November 7, 2025, Karlandrea Bennett filed a complaint with the Dallas Police Department, alleging the following against a Dallas Police Officer:

- The crash report prepared by Officer Adam Kuschel contained factual inaccuracies that significantly affected the determination of fault.
 - She advised that a fifth vehicle was involved, and that person provided her with contact information.
 - There is no statement in the report from the driver of the fifth vehicle.
 - The report did not document the initial vehicle that triggered the sequence of events.

Karlandrea Bennett also submitted photographs of her vehicle's damage and a statement from a witness who was behind Bennett when the collision occurred, but did not hit Bennett's vehicle.

This additional information would not have affected the determination of fault.

Police Report 13657-2025

On January 30, 2025, Dallas Police were dispatched to a traffic collision on the Lyndon B. Johnson Freeway. Officer Adam Kuschel filed a police report about the incident. The police report stated that vehicles 1, 2, and 3 were eastbound on the freeway. An unknown vehicle ahead of vehicle 3 suddenly came to a stop. Vehicle 3 stopped behind the unknown vehicle. Vehicle 2 came to a stop behind vehicle 3. Vehicle 1 was unable to stop and collided with the rear of vehicle 2. This pushed vehicle 2 into the rear of vehicle 3. Vehicle 1 was identified as the complainant's vehicle.

Internal Affairs Division Preliminary Review

The Internal Affairs Division conducted a preliminary review and sent a letter to Karlandrea Bennett dated January 29, 2026. The letter stated in part:

...we determined that there was no violation of departmental policies or procedures, and no investigation is warranted.

OCPO Preliminary Review

On March 2, 2026, Karlandrea Bennett requested an independent review. The Office of Community Police Oversight conducted a preliminary review and found no evidence of a violation of departmental policies or procedures. In addition, besides the fact that no policy violations were uncovered during the review process, it should be noted that DPD General Order 502.00 (C)(4): Complaints relative to differences of opinion between a citizen and the investigating officer regarding the contributing factors listed on an accident report will not be investigated. The OCPO concurs with the Internal Affairs Division.

Memorandum



CITY OF DALLAS

DATE March 27, 2026

TO Members of the Community Police Oversight Board

SUBJECT Daniel Phillips Independent Review Request

OCPO Independent Review

Case Number: CN2025-216

Date Received: March 26, 2026

Complaint

Complaint Submitted Via: In-person

Name of Complainant: Daniel Phillips

Date of Complaint: August 14, 2025

Date of Incident: July 19, 2025

Time of Incident: 9:52 pm

Location of Incident: 2200 Canton St, Dallas

Involved Officers and Allegation(s) of Misconduct:

1. Senior Corporal Daniel Ramirez #10983

- Allegation (I): Unnecessary Use of Force
- Allegation (II): Improper Conduct

2. Senior Corporal Oscar Ramirez-Ortiz #11666

- Allegation (I): Unnecessary Use of Force
- Allegation (II): Improper Conduct

Complaint

On August 14, 2025, Daniel Phillips filed a complaint with the Dallas Police Department, alleging the following:

- Officers initiated a traffic stop for expired registration but failed to verify the registration sticker displayed on the windshield.
- Officers violated his Fourth Amendment rights by opening the driver's door.
- Officers used excessive force when a taser was used on him.
- Officer Ramirez failed to ensure he was transported to a hospital despite his claim of losing consciousness.
- Officers wrongfully arrested him for resisting arrest.
- Officers violated his Fourth Amendment rights by searching his person and vehicle while he was unconscious.
- Officers unlawfully impounded his vehicle.

- Officers conducted an illegal ATF background check and ballistics analysis on his weapon prior to releasing it back to him.
- Officers misplaced a phone holder that had been inside his vehicle.

Police Report 102855-2025

On July 19, 2025, Officer Ramirez conducted a license plate check on a silver Chevrolet Bolt and determined the vehicle's registration had expired in May 2025. The vehicle was also observed making an improper right turn, prompting a traffic stop.

Officer Ramirez made contact with the driver, later identified as Daniel Phillips, and instructed him multiple times to lower his window; Phillips refused. The officer then opened the driver's door and issued repeated commands for Phillips to exit the vehicle, which he also refused. Officer Ramirez asked Phillips several more times to step out of the vehicle, and he refused.

Officer Ramirez unbuckled Phillip's seatbelt and attempted to remove him from the vehicle but was unsuccessful. After issuing several warnings, Officer Ramirez deployed his taser. Phillips exited the vehicle and fell to the ground. Officers then saw a handgun on Phillips' right hip, which was safely removed.

Dallas Fire Rescue responded to the scene and medically cleared Phillips for booking. His vehicle was towed, and the handgun was submitted to the property room. Phillips was subsequently booked for interference with public duties, making an improper right turn, and driving with an expired vehicle registration.

Internal Affairs Division Investigation

The Internal Affairs Division conducted an investigation into Daniel Phillips' complaint and made the following determinations based on testimonial, documentary, and video evidence:

- *The actions of Senior Corporal Ramirez-Ortiz and Ramirez during the traffic stop were lawful and in accordance with department policy. The allegation of **improper or no action** was classified as **"EXONERATED."***
- *The arrest and use of force by Senior Corporal Ramirez-Ortiz were lawful and in accordance with department policy. The allegation of **unnecessary use of force** was classified as **"EXONERATED."***
- *The allegation that Senior Corporals Ramirez and Ramirez-Ortiz were negligent in failing to ensure Mr. Phillips was transported to a hospital is classified as **"UNFOUNDED."***

OCPO Preliminary Review

On March 23, 2026, Daniel Phillips requested an independent review of his complaint. The Office of Community Police Oversight (OCPO) conducted a preliminary review and found no evidence of any violation of departmental policies or procedures. The OCPO concurs with the Internal Affairs Division's findings.

Memorandum



CITY OF DALLAS

DATE March 30, 2026

TO Members of the Community Police Oversight Board

SUBJECT Mahmoud Zughbi Independent Review Request

OCPO Independent Review

Case Number: NI2026-0328

Date Received: March 30, 2026

Complaint

Complaint Submitted Via: Email

Name of Complainant: Mahmoud Zughbi

Date of Complaint: February 26, 2026

Date of Incident: January 27, 2026

Time of Incident: 10:50 pm

Location of Incident: Whole Foods, 2118 Abrams Rd.

Involved Officers and Allegation(s) of Misconduct:

1. Officer – Eddie Guzman #12451

- Allegation (I): Improper or No Action.

Complaint

On February 26, 2026, Mahmoud Zughbi filed a complaint with the Dallas Police Department, alleging the following against a Dallas Police Officer:

- Mahmoud Zughbi was contacted by a Dallas police officer while seated in his vehicle. He requested that this encounter be reviewed for any policy violations, specifically regarding the officer's failure to advise that he was free to leave and the use of a high-intensity flashlight.
- Zughbi further stated that the officer did not use emergency lights prior to the stop and that the officer shone a flashlight into the vehicle while speaking with him. He advised the officer that he did not consent to a consensual encounter. The officer stated the contact was based on a report of a Tesla with a black roof performing "donuts" in the Whole Foods parking lot.

Call Sheet 26-0150387

On January 27, 2026, at 10:46 pm, a caller reported kids performing “donuts” in the parking lot of Whole Foods, located at 2118 Abrams Rd. The vehicles were described as a brown or black truck and a white Tesla with a black roof. The call sheet indicated that Zughbi’s vehicle was a white Tesla. No citation was issued, and no arrest was made.

Internal Affairs Division Preliminary Review

The Internal Affairs Division conducted a preliminary review and sent a letter to Mahmoud Zughbi dated March 19, 2026. The letter stated in part:

“...we determined that there was no violation of departmental policies or procedures, and no investigation is warranted.”

OCPO Preliminary Review

On March 30, 2026, Mahmoud Zughbi requested an independent review. The Office of Community Police Oversight (OCPO) conducted a preliminary review and found no evidence of a violation of departmental policies or procedures. The OCPO concurs with the findings of the Internal Affairs Division.

Memorandum



CITY OF DALLAS

DATE April 3, 2026

TO Members of the Community Police Oversight Board

SUBJECT **Dallas Police Department March 20, 2026 Roll Kall Update**

The Office of Community Police Oversight (OCPO) is providing an update on recent procedural changes to the Dallas Police Department's off-duty employment platform, RollKall.

RollKall is an administrative system used by the Dallas Police Department to manage and track off-duty employment assignments. It supports scheduling, recordkeeping, and policy compliance and is overseen internally by the Department's Secondary Employment Team.

After a recent critical incident, the Department has updated its off-duty employment procedures. Effective March 25, 2026, officers will no longer be allowed to accept off-duty assignments directly arranged by external entities, businesses, or agencies through the platform. This change ensures there are no disruptions to off-duty services and that all off-duty jobs adhere to department policies and legal standards.

OCPO will continue to monitor this matter and provide updates as they become available to support the Board's oversight responsibilities.

Service First, Now!

Siara Montoya Obasuyi
Policy Analyst of the Office of Community Police Oversight

Memorandum



CITY OF DALLAS

DATE March 20, 2026

TO Honorable Mayor and Members of the City Council

SUBJECT **RollKall Update**

In response to recent concerns regarding the Dallas Police Department's off-duty employment platform, RollKall, I wanted to provide additional information.

RollKall is an administrative scheduling system used to manage requests for off-duty police employment. Businesses and organizations may use the platform to request uniformed officers for security services, and the system helps the department ensure assignments comply with departmental policy, maintain accurate records, provide transparency and oversight of off-duty work. The RollKall system is administered by the department's Secondary Employment Team (SET) within the Personnel Division, which oversees off-duty employment compliance, auditing, and recordkeeping in accordance with department policy and City oversight requirements.

The Dallas Police Department transitioned to this platform following recommendations made in the 2018 City Auditor's audit of the department's off-duty employment program, which called for improvements in oversight, documentation, and compliance. After evaluating several options, the department selected RollKall in 2023. On April 10, 2024, the Dallas City Council approved a three-year agreement with RollKall at no cost to the City of Dallas. On June 17, 2024, the RollKall pilot program was initiated, and on November 4, 2024, RollKall launched department-wide to replace the previous off-duty job tracking system.

It is important to emphasize that RollKall is strictly an administrative platform used for scheduling and managing off-duty employment requests. Individuals or businesses who use the platform are only able to request off-duty police services. The platform does not provide access to Dallas Police Department internal systems, investigative databases, intelligence systems, or any sensitive law enforcement information. Currently, there is no indication that the system was used in any way that compromised departmental operations, officer safety, or investigative information.

The individual involved in the March 11, 2026, officer-involved shooting, identified as 39-year-old Diamon-Mazairre Robinson, began using the RollKall platform in April 2025. His company, Off Duty LLC, was active and in compliance with the Texas Secretary of State's records as of March 2025 which allowed him to register as an external RollKall coordinator requesting services and he also fraudulently created an officer account.

DATE March 20, 2026
SUBJECT **RollKall Update**
PAGE **2 of 2**

During the first week of March 2026, the department became aware that an individual using the platform may have been impersonating a peace officer, at which time the Dallas Police Department Intelligence Unit initiated an investigation. Through investigative efforts, the Fugitive Unit began tracking Robinson leading up to March 11, 2026.

At no time did Robinson have access to the personal information of Dallas Police officers through RollKall. All officers who worked off-duty jobs associated with this individual have either already been paid or are currently being processed for full payment through RollKall. On March 16, 2026, RollKall representatives and the company CEO met with all the Dallas Police associations to review the safeguards currently in place.

As an additional safeguard, effective March 25, 2026, Dallas Police officers will no longer be able to work an off-duty job in RollKall that was created directly by an outside entity, business, or agency. This change will ensure that all off-duty jobs follow departmental policy and legal requirements while also making sure there are no interruption of off-duty services.

The Dallas Police Department remains committed to transparency, accountability, and effective oversight when implementing systems that support our operations. Additionally, we continue to work closely with RollKall to evaluate and implement additional safety measures. Should you have any questions or wish to receive a more detailed briefing regarding the off-duty employment program or the RollKall platform, we will provide any additional information upon request.

Service First, Now!



Daniel C. Comeaux
Chief of Police

c: Kimberly Bizzor Tolbert, City Manager
Tammy Palomino, City Attorney
Mark Swann, City Auditor
Billierae Johnson, City Secretary
Preston Robinson, Administrative Judge
Baron Eliason, Inspector General (I)
Dominique Artis, Chief of Public Safety
Dev Rastogi, Assistant City Manager

M. Elizabeth (Liz) Cedillo-Pereira, Assistant City Manager
Alina Ciocan, Assistant City Manager
Donzell Gipson, Assistant City Manager
Robin Bentley, Assistant City Manager
Jack Ireland, Chief Financial Officer
Ahmad Goree, Chief of Staff to the City Manager
Directors and Assistant Directors

Memorandum



CITY OF DALLAS

DATE March 27, 2026

TO Members of the Community Police Oversight Board

SUBJECT **Dallas Police Department Year-Over-Year Priority Response Time Data**

As part of our ongoing commitment to transparency and accountability, this memorandum provides an overview of a year-over-year comparison of Priority Calls for Service and the corresponding response times by Dallas Police Department patrol division for the month of **February**.

This analysis supports examining how response times align with call priority levels over time and across patrol divisions. The information presented below is intended to inform Board discussion and to educate the public on response time performance and departmental progress.

Overview of Call Priority Classifications

Derived from the Dallas Police Department's internal records, the data summarizes the call-for-service response times by priority and patrol division.

- **Priority 1:** Emergency calls
- **Priority 2:** Prompt calls
- **Priority 3:** General service calls
- **Priority 4:** Non-critical calls

February 1, 2026 -February 28, 2026 Priority Call for Service Data

This data is compared against the same period in **February 2025** to provide a clear year-over-year analysis, highlighting shifts in Priority Call for Service and response times.

Priority Response Time by Division

Division	Year	Priority 1	Priority 2	Priority 3	Priority 4
Central	2025	8.35	55.22	252.84	349.83
	2026	6.09	34.87	64.59	88.39
% Change by Priority (2025-2026)		-27.1%	-36.9%	-74.5%	-74.7%

Division	Year	Priority 1	Priority 2	Priority 3	Priority 4
Northeast	2025	11.2	168.33	296.54	302.56
	2026	7.87	65.80	127.89	129.46
% Change by Priority (2025-2026)		-29.7%	-60.9%	-56.9%	-57.2%
Southeast	2025	13.67	149.97	295.34	287.63
	2026	9.81	113.57	126.60	131.31
% Change by Priority (2025-2026)		-28.2%	-24.3%	-57.1%	-54.3%
Southwest	2025	11.76	76.95	326.32	337.95
	2026	9.27	83.55	185.94	208.36
% Change by Priority (2025-2026)		-21.2%	+8.6%	-43.0%	-38.3%
Northwest	2025	8.77	55.81	238.46	290.79
	2026	7.89	52.15	132.32	184.38
% Change by Priority (2025-2026)		-10.0%	-6.6%	-44.5%	-36.6%
North Central	2025	12.39	67.54	150.13	194.89
	2026	8.14	37.70	75.36	81.39
% Change by Priority (2025-2026)		-34.3%	-44.2%	-49.8%	-58.2%
South Central	2025	12.57	72.21	221.32	207.11
	2026	8.60	66.20	128.73	132.38

Division	Year	Priority 1	Priority 2	Priority 3	Priority 4
% Change by Priority (2025-2026)		-31.6%	-8.3%	-41.8%	-36.1%
Central Business District (CBD)	2025	6.90	41.61	87.16	96.37
	2026	4.20	14.73	24.08	33.52
% Change by Priority (2025-2026)		-39.1%	-64.6%	-72.4%	-65.2%

Citywide Priority Response Time Averages

Year	Priority 1	Priority 2	Priority 3	Priority 4
2025	11.30	94.44	252.19	280.21
2026	8.26	64.88	120.33	136.59
% Change by Priority (2025-2026)	-26.9%	-31.3%	-52.3%	-51.3%

Calls by Priority and Division

Division	Year	Priority 1	Priority 2	Priority 3	Priority 4
Central	2025	293	2160	997	396
	2026	263	2022	1195	363
Northeast	2025	463	3172	1559	576
	2026	392	2839	1317	605
Southeast	2025	408	2582	1118	567
	2026	347	2451	1067	584
Southwest	2025	414	2766	1230	669
	2026	381	2725	1381	618

Division	Year	Priority 1	Priority 2	Priority 3	Priority 4
Northwest	2025	309	2488	1359	421
	2026	305	2343	1367	403
North Central	2025	247	1937	1106	451
	2026	253	1936	933	431
South Central	2025	393	2613	1066	499
	2026	390	2554	1043	514
Central Business District (CBD)	2025	64	690	305	74
	2026	52	671	741	142

Service First, Now!

Siara Montoya Obasuyi
 Policy Analyst of the Office of Community Police Oversight

Calls by Priority, Average Response Time and Call Counts by Division
All Reports: MTD vs MTDLY
February 2026

Priority by Division

Division	Year	1	2	3	4
CENTRAL	2025	8.35	55.22	252.84	349.83
	2026	6.09	34.87	64.59	88.39
NORTHEAST	2025	11.22	168.33	296.54	302.56
	2026	7.87	65.80	127.89	129.46
SOUTHEAST	2025	13.67	149.97	295.34	287.63
	2026	9.81	113.57	126.60	131.31
SOUTHWEST	2025	11.76	76.95	326.32	337.95
	2026	9.27	83.55	185.94	208.36
NORTHWEST	2025	8.77	55.81	238.46	290.79
	2026	7.89	52.15	132.32	184.38
NORTH CENTRAL	2025	12.39	67.54	150.13	194.89
	2026	8.14	37.70	75.36	81.39
SOUTH CENTRAL	2025	12.57	72.21	221.32	207.11
	2026	8.60	66.20	128.73	132.38
CBD	2025	6.90	41.61	87.16	96.37
	2026	4.20	14.73	24.08	33.52

Priority - Citywide:Average Response Time

Year	1	2	3	4
2025	11.30	94.44	252.19	280.21
2026	8.26	64.88	120.33	136.59

Calls by Priority and Division

Division	Year	1	2	3	4
CENTRAL	2025	293	2160	997	396
	2026	263	2022	1195	363
NORTHEAST	2025	463	3172	1559	576
	2026	392	2839	1317	605
SOUTHEAST	2025	408	2582	1118	567
	2026	347	2451	1067	584
SOUTHWEST	2025	414	2766	1230	669
	2026	381	2725	1381	618
NORTHWEST	2025	309	2488	1359	421
	2026	305	2343	1367	403
NORTH CENTRAL	2025	247	1937	1106	451
	2026	253	1936	933	431
SOUTH CENTRAL	2025	393	2613	1066	499
	2026	390	2554	1043	514
CBD	2025	64	690	305	74
	2026	52	671	741	142

Memorandum



CITY OF DALLAS

DATE April 8, 2026

TO Members of the Community Police Oversight Board

SUBJECT **Dallas Police Department Year-Over-Year Priority Response Time Data**

As part of our ongoing commitment to transparency and accountability, this memorandum provides an overview of a year-over-year comparison of Priority Calls for Service and the corresponding response times by Dallas Police Department patrol division for the month of **March**.

This analysis supports examining how response times align with call priority levels over time and across patrol divisions. The information presented below is intended to inform Board discussion and to educate the public on response time performance and departmental progress.

Overview of Call Priority Classifications

Derived from the Dallas Police Department's internal records, the data summarizes the call-for-service response times by priority and patrol division.

- **Priority 1:** Emergency calls
- **Priority 2:** Prompt calls
- **Priority 3:** General service calls
- **Priority 4:** Non-critical calls

March 1, 2026 -March 31, 2026 Priority Call for Service Data

This data is compared against the same period in **March 2025** to provide a clear year-over-year analysis, highlighting shifts in Priority Call for Service and response times.

Priority Response Time by Division

Division	Year	Priority 1	Priority 2	Priority 3	Priority 4
Central	2025	8.97	55.72	223.16	323.66
	2026	6.32	35.07	60.79	61.00
% Change by Priority (2025-2026)		-29.5%	-37.1%	-72.8%	-81.2%

Division	Year	Priority 1	Priority 2	Priority 3	Priority 4
Northeast	2025	11.26	207.54	423.18	404.61
	2026	8.03	58.45	92.78	102.75
% Change by Priority (2025-2026)		-28.7%	-71.8%	-78.1%	-74.6%
Southeast	2025	15.36	199.85	408.27	384.58
	2026	9.58	106.18	133.86	141.86
% Change by Priority (2025-2026)		-37.6%	-46.9%	-67.2%	-63.1%
Southwest	2025	12.07	86.43	389.22	401.71
	2026	9.68	69.42	159.61	162.05
% Change by Priority (2025-2026)		-19.8%	-19.7%	-59.0%	-59.7%
Northwest	2025	9.09	65.83	303.55	339.07
	2026	8.40	60.22	137.27	192.96
% Change by Priority (2025-2026)		-7.6%	-8.5%	-54.8%	-43.1%
North Central	2025	11.13	66.82	168.21	163.17
	2026	7.93	38.35	69.39	86.10
% Change by Priority (2025-2026)		-28.8%	-42.6%	-58.8%	-47.2%
South Central	2025	13.13	92.64	348.10	295.05
	2026	8.64	61.69	127.77	133.68

Division	Year	Priority 1	Priority 2	Priority 3	Priority 4
% Change by Priority (2025-2026)		-34.2%	-42.6%	-59.8%	-47.2%
Central Business District (CBD)	2025	6.40	47.63	103.31	123.25
	2026	5.18	16.60	28.01	42.93
% Change by Priority (2025-2026)		-19.1%	-65.1%	-72.9%	-65.2%

Citywide Priority Response Time Averages

Year	Priority 1	Priority 2	Priority 3	Priority 4
2025	11.67	112.84	322.02	330.49
2026	8.45	61.41	111.59	127.09
% Change by Priority (2025-2026)	-27.6%	-45.6%	-65.3%	-61.5%

Calls by Priority and Division

Division	Year	Priority 1	Priority 2	Priority 3	Priority 4
Central	2025	384	2692	1272	477
	2026	323	2380	1388	428
Northeast	2025	541	3702	1775	619
	2026	425	3361	1638	656
Southeast	2025	563	3067	1358	821
	2026	495	2938	1247	687
Southwest	2025	505	3420	1546	875
	2026	453	3192	1724	798

Division	Year	Priority 1	Priority 2	Priority 3	Priority 4
Northwest	2025	456	3105	1845	552
	2026	357	2585	1731	431
North Central	2025	308	2335	1347	680
	2026	284	2261	1064	499
South Central	2025	516	3276	1196	651
	2026	461	3014	1208	599
Central Business District (CBD)	2025	94	863	371	86
	2026	77	697	931	137

Service First, Now!

Siara Montoya Obasuyi
Policy Analyst of the Office of Community Police Oversight

Calls by Priority, Average Response Time and Call Counts by Division
All Reports: MTD vs MTDLY
March 2026

Priority by Division

Division	Year	1	2	3	4
CENTRAL	2025	8.97	55.72	223.16	323.66
	2026	6.32	35.07	60.79	61.00
NORTHEAST	2025	11.26	207.54	423.18	404.61
	2026	8.03	58.45	92.78	102.75
SOUTHEAST	2025	15.36	199.85	408.27	384.58
	2026	9.58	106.18	133.86	141.86
SOUTHWEST	2025	12.07	86.43	389.22	401.71
	2026	9.68	69.42	159.61	162.05
NORTHWEST	2025	9.09	65.83	303.55	339.07
	2026	8.40	60.22	137.27	192.96
NORTH CENTRAL	2025	11.13	66.82	168.21	163.17
	2026	7.93	38.35	69.39	86.10
SOUTH CENTRAL	2025	13.13	92.64	348.10	295.05
	2026	8.64	61.69	127.77	133.68
CBD	2025	6.40	47.63	103.31	123.25
	2026	5.18	16.60	28.01	42.93

Priority - Citywide:Average Response Time

Year	1	2	3	4
2025	11.67	112.84	322.02	330.49
2026	8.45	61.41	111.59	127.09

Calls by Priority and Division

Division	Year	1	2	3	4
CENTRAL	2025	384	2692	1272	477
	2026	323	2380	1388	428
NORTHEAST	2025	541	3702	1775	619
	2026	425	3361	1638	656
SOUTHEAST	2025	563	3067	1358	821
	2026	495	2938	1247	687
SOUTHWEST	2025	505	3420	1546	875
	2026	453	3192	1724	798
NORTHWEST	2025	456	3105	1845	552
	2026	357	2585	1731	431
NORTH CENTRAL	2025	308	2335	1347	680
	2026	284	2261	1064	499
SOUTH CENTRAL	2025	516	3276	1196	651
	2026	461	3014	1208	599
CBD	2025	94	863	371	86
	2026	77	697	931	137



APOWW Arrest by Address and Council District

February 2026

Arrest Address	D1	D2	D3	D4	D5	D6	D7	D8	D9	D10	D11	D12	D13	D14	OT	Unk	Total
555 S LAMAR ST	0	4	0	0	0	0	0	0	0	0	0	0	0	0	0	0	4
1818 CORSICANA ST	0	4	0	0	0	0	0	0	0	0	0	0	0	0	0	0	4
3330 S LANCASTER RD	0	0	0	3	0	0	0	0	0	0	0	0	0	0	0	0	3
6003 ABRAMS RD	0	0	0	0	0	0	0	0	3	0	0	0	0	0	0	0	3
3717 PACESETTER DR	0	0	0	0	0	0	0	2	0	0	0	0	0	0	0	0	2
3505 S BUCKNER BLVD	0	0	0	0	2	0	0	0	0	0	0	0	0	0	0	0	2
3211 IRVING BLVD	0	0	0	0	0	2	0	0	0	0	0	0	0	0	0	0	2
1725 BAYLOR ST	0	0	0	0	0	0	2	0	0	0	0	0	0	0	0	0	2
3317 LA VERN AVE	0	0	0	0	0	0	2	0	0	0	0	0	0	0	0	0	2
2802 N CARROLL AVE	0	2	0	0	0	0	0	0	0	0	0	0	0	0	0	0	2
2832 HAWTHORNE AVE	0	1	0	0	0	0	0	0	0	0	0	0	0	0	0	0	1
2901 INDIANA ST	0	1	0	0	0	0	0	0	0	0	0	0	0	0	0	0	1
3215 HILLGLEN RD	0	1	0	0	0	0	0	0	0	0	0	0	0	0	0	0	1
334 S HALL ST	0	1	0	0	0	0	0	0	0	0	0	0	0	0	0	0	1
3402 SAMUELL BLVD	0	1	0	0	0	0	0	0	0	0	0	0	0	0	0	0	1
3500 GASTON AVE	0	1	0	0	0	0	0	0	0	0	0	0	0	0	0	0	1
4200 SAN JACINTO ST	0	1	0	0	0	0	0	0	0	0	0	0	0	0	0	0	1
4300 ROSEWOOD AVE	0	1	0	0	0	0	0	0	0	0	0	0	0	0	0	0	1
4512 SYCAMORE ST	0	1	0	0	0	0	0	0	0	0	0	0	0	0	0	0	1
4646 MAPLE AVE	0	1	0	0	0	0	0	0	0	0	0	0	0	0	0	0	1
4800 COLUMBIA AVE	0	1	0	0	0	0	0	0	0	0	0	0	0	0	0	0	1
4859 CEDAR SPRINGS RD	0	1	0	0	0	0	0	0	0	0	0	0	0	0	0	0	1
4891 E R L THORNTON FWY	0	1	0	0	0	0	0	0	0	0	0	0	0	0	0	0	1
4912 LEXINGTON CT	0	1	0	0	0	0	0	0	0	0	0	0	0	0	0	0	1
4930 MAPLE AVE	0	1	0	0	0	0	0	0	0	0	0	0	0	0	0	0	1
500 S HASKELL AVE	0	1	0	0	0	0	0	0	0	0	0	0	0	0	0	0	1
5219 LEMMON AVE	0	1	0	0	0	0	0	0	0	0	0	0	0	0	0	0	1
5305 HARRY HINES BLVD	0	1	0	0	0	0	0	0	0	0	0	0	0	0	0	0	1
1133 N ZANG BLVD	1	0	0	0	0	0	0	0	0	0	0	0	0	0	0	0	1
1441 N BECKLEY AVE	1	0	0	0	0	0	0	0	0	0	0	0	0	0	0	0	1
1500 N WESTMORELAND RD	1	0	0	0	0	0	0	0	0	0	0	0	0	0	0	0	1
1918 TARRANT PL	1	0	0	0	0	0	0	0	0	0	0	0	0	0	0	0	1
203 W DAVIS ST	1	0	0	0	0	0	0	0	0	0	0	0	0	0	0	0	1
3200 W CLARENDON DR	1	0	0	0	0	0	0	0	0	0	0	0	0	0	0	0	1

Arrest Address	D1	D2	D3	D4	D5	D6	D7	D8	D9	D10	D11	D12	D13	D14	OT	Unk	Total
3214 ASTER ST	1	0	0	0	0	0	0	0	0	0	0	0	0	0	0	0	1
3233 FORT WORTH AVE	1	0	0	0	0	0	0	0	0	0	0	0	0	0	0	0	1
3333 CANYON BLUFF BLVD	1	0	0	0	0	0	0	0	0	0	0	0	0	0	0	0	1
4516 POSADA DR	1	0	0	0	0	0	0	0	0	0	0	0	0	0	0	0	1
4599 W DAVIS ST	1	0	0	0	0	0	0	0	0	0	0	0	0	0	0	0	1
525 S RIVERFRONT BLVD	1	0	0	0	0	0	0	0	0	0	0	0	0	0	0	0	1
821 E 10TH ST	1	0	0	0	0	0	0	0	0	0	0	0	0	0	0	0	1
906 W CLARENDON DR	1	0	0	0	0	0	0	0	0	0	0	0	0	0	0	0	1
910 S HAMPTON RD	1	0	0	0	0	0	0	0	0	0	0	0	0	0	0	0	1
1100 CADIZ ST	0	1	0	0	0	0	0	0	0	0	0	0	0	0	0	0	1
1258 BELLEVIEW ST	0	1	0	0	0	0	0	0	0	0	0	0	0	0	0	0	1
1800 OAK LAWN AVE	0	1	0	0	0	0	0	0	0	0	0	0	0	0	0	0	1
1802 CAMACHO PLZ	0	1	0	0	0	0	0	0	0	0	0	0	0	0	0	0	1
7222 MOHAWK DR	0	1	0	0	0	0	0	0	0	0	0	0	0	0	0	0	1
9006 RUSTOWN DR	0	1	0	0	0	0	0	0	0	0	0	0	0	0	0	0	1
2116 TRINIDAD DR	0	0	1	0	0	0	0	0	0	0	0	0	0	0	0	0	1
2626 S WESTMORELAND RD	0	0	1	0	0	0	0	0	0	0	0	0	0	0	0	0	1
2812 BONNYWOOD LN	0	0	1	0	0	0	0	0	0	0	0	0	0	0	0	0	1
3822 W KIEST BLVD	0	0	1	0	0	0	0	0	0	0	0	0	0	0	0	0	1
4140 W CAMP WISDOM RD	0	0	1	0	0	0	0	0	0	0	0	0	0	0	0	0	1
4200 W ILLINOIS AVE	0	0	1	0	0	0	0	0	0	0	0	0	0	0	0	0	1
4230 W ILLINOIS AVE	0	0	1	0	0	0	0	0	0	0	0	0	0	0	0	0	1
4411 W KIEST BLVD	0	0	1	0	0	0	0	0	0	0	0	0	0	0	0	0	1
5014 W DAVIS ST	0	0	1	0	0	0	0	0	0	0	0	0	0	0	0	0	1
5117 WOODSBORO LN	0	0	1	0	0	0	0	0	0	0	0	0	0	0	0	0	1
5300 UNIVERSITY HILLS BLVD	0	0	1	0	0	0	0	0	0	0	0	0	0	0	0	0	1
5310 S HAMPTON RD	0	0	1	0	0	0	0	0	0	0	0	0	0	0	0	0	1
5332 S HAMPTON RD	0	0	1	0	0	0	0	0	0	0	0	0	0	0	0	0	1
5959 WATERSHIP LN	0	0	1	0	0	0	0	0	0	0	0	0	0	0	0	0	1
6319 BOWLING BROOK DR	0	0	1	0	0	0	0	0	0	0	0	0	0	0	0	0	1
6418 SILVERY MOON DR	0	0	1	0	0	0	0	0	0	0	0	0	0	0	0	0	1
7075 W WHEATLAND RD	0	0	1	0	0	0	0	0	0	0	0	0	0	0	0	0	1
7407 CLOVERGLEN DR	0	0	1	0	0	0	0	0	0	0	0	0	0	0	0	0	1
W LEDBETTER DR & S HAMPTON RD	0	0	1	0	0	0	0	0	0	0	0	0	0	0	0	0	1
1304 LYNN HAVEN AVE	0	0	0	1	0	0	0	0	0	0	0	0	0	0	0	0	1
1327 VALLEY ST	0	0	0	1	0	0	0	0	0	0	0	0	0	0	0	0	1
1500 E OHIO AVE	0	0	0	1	0	0	0	0	0	0	0	0	0	0	0	0	1
1502 E OVERTON RD	0	0	0	1	0	0	0	0	0	0	0	0	0	0	0	0	1

OT: Out of City

3/1/2026 9:20:00 AM

Arrest Address	D1	D2	D3	D4	D5	D6	D7	D8	D9	D10	D11	D12	D13	D14	OT	Unk	Total
1716 WINDCHIME DR	0	0	0	1	0	0	0	0	0	0	0	0	0	0	0	0	1
220 W OVERTON RD	0	0	0	1	0	0	0	0	0	0	0	0	0	0	0	0	1
2307 TOSCA LN	0	0	0	1	0	0	0	0	0	0	0	0	0	0	0	0	1
2318 MORRELL AVE	0	0	0	1	0	0	0	0	0	0	0	0	0	0	0	0	1
2911 E LEDBETTER DR	0	0	0	1	0	0	0	0	0	0	0	0	0	0	0	0	1
3000 UTAH AVE	0	0	0	1	0	0	0	0	0	0	0	0	0	0	0	0	1
3235 NAVAJO DR	0	0	0	1	0	0	0	0	0	0	0	0	0	0	0	0	1
3300 S LANCASTER RD	0	0	0	1	0	0	0	0	0	0	0	0	0	0	0	0	1
3300 S TYLER ST	0	0	0	1	0	0	0	0	0	0	0	0	0	0	0	0	1
3516 N BUCKNER BLVD	0	0	0	0	0	0	1	0	0	0	0	0	0	0	0	0	1
3709 HAMILTON AVE	0	0	0	0	0	0	1	0	0	0	0	0	0	0	0	0	1
3808 S CENTRAL EXPY	0	0	0	0	0	0	1	0	0	0	0	0	0	0	0	0	1
4645 SAMUELL BLVD	0	0	0	0	0	0	1	0	0	0	0	0	0	0	0	0	1
4743 CLOVER HVN	0	0	0	0	0	0	1	0	0	0	0	0	0	0	0	0	1
4838 ELSIE FAYE HEGGINS ST	0	0	0	0	0	0	1	0	0	0	0	0	0	0	0	0	1
4845 ELSIE FAYE HEGGINS ST	0	0	0	0	0	0	1	0	0	0	0	0	0	0	0	0	1
5200 F HAWN FWY	0	0	0	0	0	0	1	0	0	0	0	0	0	0	0	0	1
5351 SAMUELL BLVD	0	0	0	0	0	0	1	0	0	0	0	0	0	0	0	0	1
8200 HUNNICUT RD	0	0	0	0	0	0	1	0	0	0	0	0	0	0	0	0	1
8303 E R L THORNTON FWY	0	0	0	0	0	0	1	0	0	0	0	0	0	0	0	0	1
8687 E R L THORNTON FWY	0	0	0	0	0	0	1	0	0	0	0	0	0	0	0	0	1
8733 LA PRADA DR	0	0	0	0	0	0	1	0	0	0	0	0	0	0	0	0	1
9033 E R L THORNTON FWY	0	0	0	0	0	0	1	0	0	0	0	0	0	0	0	0	1
9406 OLDE VILLAGE CT	0	0	0	0	0	0	1	0	0	0	0	0	0	0	0	0	1
ELSIE FAYE HEGGINS ST & SCYENE RD	0	0	0	0	0	0	1	0	0	0	0	0	0	0	0	0	1
1043 W WHEATLAND RD	0	0	0	0	0	0	0	1	0	0	0	0	0	0	0	0	1
12248 CHINA LAKE DR	0	0	0	0	0	0	0	1	0	0	0	0	0	0	0	0	1
1312 COUNTRY LN	0	0	0	0	0	0	0	1	0	0	0	0	0	0	0	0	1
13919 CREEK CROSSING DR	0	0	0	0	0	0	0	1	0	0	0	0	0	0	0	0	1
2101 CROUCH RD	0	0	0	0	0	0	0	1	0	0	0	0	0	0	0	0	1
2320 HUNTERS RUN DR	0	0	0	0	0	0	0	1	0	0	0	0	0	0	0	0	1
2500 E LEDBETTER DR	0	0	0	0	0	0	0	1	0	0	0	0	0	0	0	0	1
2554 TALCO DR	0	0	0	0	0	0	0	1	0	0	0	0	0	0	0	0	1
3000 KIRNWOOD DR	0	0	0	0	0	0	0	1	0	0	0	0	0	0	0	0	1
3212 NANDINA DR	0	0	0	0	0	0	0	1	0	0	0	0	0	0	0	0	1
3411 JUDGE DUPREE DR	0	0	0	0	0	0	0	1	0	0	0	0	0	0	0	0	1
3432 GREAT TRINITY FOREST WAY	0	0	0	0	0	0	0	1	0	0	0	0	0	0	0	0	1

OT: Out of City

3/1/2026 9:20:00 AM

Arrest Address	D1	D2	D3	D4	D5	D6	D7	D8	D9	D10	D11	D12	D13	D14	OT	Unk	Total
3440 PINEBROOK DR	0	0	0	0	0	0	0	1	0	0	0	0	0	0	0	0	1
345 KIRNWOOD CT	0	0	0	0	0	0	0	1	0	0	0	0	0	0	0	0	1
1782 JOHN WEST RD	0	0	0	0	0	0	1	0	0	0	0	0	0	0	0	0	1
1800 PARK ROW AVE	0	0	0	0	0	0	1	0	0	0	0	0	0	0	0	0	1
2403 STARKS AVE	0	0	0	0	0	0	1	0	0	0	0	0	0	0	0	0	1
2518 ELSIE FAYE HEGGINS ST	0	0	0	0	0	0	1	0	0	0	0	0	0	0	0	0	1
2600 HIGHLAND RD	0	0	0	0	0	0	1	0	0	0	0	0	0	0	0	0	1
2605 JOHN WEST RD	0	0	0	0	0	0	1	0	0	0	0	0	0	0	0	0	1
2820 REED LN	0	0	0	0	0	0	1	0	0	0	0	0	0	0	0	0	1
2945 N BUCKNER BLVD	0	0	0	0	0	0	1	0	0	0	0	0	0	0	0	0	1
3300 OLYMPUS BLVD	0	0	0	0	0	1	0	0	0	0	0	0	0	0	0	0	1
3316 LINDA DR	0	0	0	0	0	1	0	0	0	0	0	0	0	0	0	0	1
3627 ALMAZAN DR	0	0	0	0	0	1	0	0	0	0	0	0	0	0	0	0	1
7200 JOHN W CARPENTER FWY	0	0	0	0	0	1	0	0	0	0	0	0	0	0	0	0	1
7600 HERB KELLEHER WAY	0	0	0	0	0	1	0	0	0	0	0	0	0	0	0	0	1
9000 N STEMMONS FWY	0	0	0	0	0	1	0	0	0	0	0	0	0	0	0	0	1
9235 JOHN W CARPENTER FWY SB	0	0	0	0	0	1	0	0	0	0	0	0	0	0	0	0	1
9755 HARRY HINES BLVD	0	0	0	0	0	1	0	0	0	0	0	0	0	0	0	0	1
9801 HARRY HINES BLVD	0	0	0	0	0	1	0	0	0	0	0	0	0	0	0	0	1
COMMERCE ST & S PEARL EXPY	0	0	0	0	0	1	0	0	0	0	0	0	0	0	0	0	1
W NORTHWEST HWY & WEBB CHAPEL RD	0	0	0	0	0	1	0	0	0	0	0	0	0	0	0	0	1
1500 PINE ST	0	0	0	0	0	0	1	0	0	0	0	0	0	0	0	0	1
1610 S MALCOLM X BLVD	0	0	0	0	0	0	1	0	0	0	0	0	0	0	0	0	1
1717 JEFFRIES ST	0	0	0	0	0	0	1	0	0	0	0	0	0	0	0	0	1
3700 DONNA DR	0	0	0	0	1	0	0	0	0	0	0	0	0	0	0	0	1
6200 LAKE JUNE RD	0	0	0	0	1	0	0	0	0	0	0	0	0	0	0	0	1
6808 LAKE JUNE RD	0	0	0	0	1	0	0	0	0	0	0	0	0	0	0	0	1
8230 NORVELL DR	0	0	0	0	1	0	0	0	0	0	0	0	0	0	0	0	1
8248 S NORVELL DR	0	0	0	0	1	0	0	0	0	0	0	0	0	0	0	0	1
8547 ODOM DR	0	0	0	0	1	0	0	0	0	0	0	0	0	0	0	0	1
9209 ELAM RD	0	0	0	0	1	0	0	0	0	0	0	0	0	0	0	0	1
929 BLUEBERRY BLVD	0	0	0	0	1	0	0	0	0	0	0	0	0	0	0	0	1
100 S RIVERFRONT BLVD	0	0	0	0	0	1	0	0	0	0	0	0	0	0	0	0	1
10222 N WALTON WALKER BLVD	0	0	0	0	0	1	0	0	0	0	0	0	0	0	0	0	1
10310 TECHNOLOGY BLVD E	0	0	0	0	0	1	0	0	0	0	0	0	0	0	0	0	1
10460 ALLEGHENY DR	0	0	0	0	0	1	0	0	0	0	0	0	0	0	0	0	1
1141 REGAL ROW	0	0	0	0	0	1	0	0	0	0	0	0	0	0	0	0	1

Arrest Address	D1	D2	D3	D4	D5	D6	D7	D8	D9	D10	D11	D12	D13	D14	OT	Unk	Total
1212 OAK LAWN AVE	0	0	0	0	0	1	0	0	0	0	0	0	0	0	0	0	1
1400 HI LINE DR	0	0	0	0	0	1	0	0	0	0	0	0	0	0	0	0	1
1600 HI LINE DR	0	0	0	0	0	1	0	0	0	0	0	0	0	0	0	0	1
1718 NAVARO ST	0	0	0	0	0	1	0	0	0	0	0	0	0	0	0	0	1
1771 TERRE COLONY CT	0	0	0	0	0	1	0	0	0	0	0	0	0	0	0	0	1
1800 FORT WORTH AVE	0	0	0	0	0	1	0	0	0	0	0	0	0	0	0	0	1
2015 MARKET CENTER BLVD	0	0	0	0	0	1	0	0	0	0	0	0	0	0	0	0	1
2320 STEMMONS TRL	0	0	0	0	0	1	0	0	0	0	0	0	0	0	0	0	1
2450 BICKERS ST	0	0	0	0	0	1	0	0	0	0	0	0	0	0	0	0	1
2600 WALNUT HILL LN	0	0	0	0	0	1	0	0	0	0	0	0	0	0	0	0	1
2606 N STEMMONS FWY	0	0	0	0	0	1	0	0	0	0	0	0	0	0	0	0	1
2625 COMMUNITY DR	0	0	0	0	0	1	0	0	0	0	0	0	0	0	0	0	1
2705 IRVING BLVD	0	0	0	0	0	1	0	0	0	0	0	0	0	0	0	0	1
3019 BICKERS ST	0	0	0	0	0	1	0	0	0	0	0	0	0	0	0	0	1
320 SINGLETON BLVD	0	0	0	0	0	1	0	0	0	0	0	0	0	0	0	0	1
3514 LINFIELD RD	0	0	0	1	0	0	0	0	0	0	0	0	0	0	0	0	1
3550 E OVERTON RD	0	0	0	1	0	0	0	0	0	0	0	0	0	0	0	0	1
3807 E KIEST BLVD	0	0	0	1	0	0	0	0	0	0	0	0	0	0	0	0	1
4324 S MARSALIS AVE	0	0	0	1	0	0	0	0	0	0	0	0	0	0	0	0	1
4708 WADSWORTH DR	0	0	0	1	0	0	0	0	0	0	0	0	0	0	0	0	1
4767 S R L THORNTON FWY	0	0	0	1	0	0	0	0	0	0	0	0	0	0	0	0	1
10320 WATERBURY DR	0	0	0	0	1	0	0	0	0	0	0	0	0	0	0	0	1
1616 N JIM MILLER RD	0	0	0	0	1	0	0	0	0	0	0	0	0	0	0	0	1
2937 CURVILINEAR CT	0	0	0	0	1	0	0	0	0	0	0	0	0	0	0	0	1
1830 N FITZHUGH AVE	0	1	0	0	0	0	0	0	0	0	0	0	0	0	0	0	1
1835 YOUNG ST	0	1	0	0	0	0	0	0	0	0	0	0	0	0	0	0	1
1863 W MOCKINGBIRD LN	0	1	0	0	0	0	0	0	0	0	0	0	0	0	0	0	1
1900 YOUNG ST	0	1	0	0	0	0	0	0	0	0	0	0	0	0	0	0	1
2015 N GARRETT AVE	0	1	0	0	0	0	0	0	0	0	0	0	0	0	0	0	1
2350 N FITZHUGH AVE	0	1	0	0	0	0	0	0	0	0	0	0	0	0	0	0	1
2425 CANTON ST	0	1	0	0	0	0	0	0	0	0	0	0	0	0	0	0	1
2500 VICTORY AVE	0	1	0	0	0	0	0	0	0	0	0	0	0	0	0	0	1
2506 LANGDON AVE	0	1	0	0	0	0	0	0	0	0	0	0	0	0	0	0	1
2620 MAIN ST	0	1	0	0	0	0	0	0	0	0	0	0	0	0	0	0	1
3834 HAPPY CANYON DR	0	0	0	0	0	0	0	1	0	0	0	0	0	0	0	0	1
3934 AMBROSE CIR	0	0	0	0	0	0	0	1	0	0	0	0	0	0	0	0	1
5732 BLUFFMAN DR	0	0	0	0	0	0	0	1	0	0	0	0	0	0	0	0	1
600 SEABEACH RD	0	0	0	0	0	0	0	1	0	0	0	0	0	0	0	0	1

OT: Out of City

3/1/2026 9:20:00 AM

Arrest Address	D1	D2	D3	D4	D5	D6	D7	D8	D9	D10	D11	D12	D13	D14	OT	Unk	Total
7000 UNIVERSITY HILLS BLVD	0	0	0	0	0	0	0	1	0	0	0	0	0	0	0	0	1
7040 CARTER RD	0	0	0	0	0	0	0	1	0	0	0	0	0	0	0	0	1
7272 MARVIN D LOVE FWY	0	0	0	0	0	0	0	1	0	0	0	0	0	0	0	0	1
7516 MARIETTA LN	0	0	0	0	0	0	0	1	0	0	0	0	0	0	0	0	1
7750 BONNIE VIEW RD	0	0	0	0	0	0	0	1	0	0	0	0	0	0	0	0	1
8181 S LANCASTER RD	0	0	0	0	0	0	0	1	0	0	0	0	0	0	0	0	1
1246 PEAVY RD	0	0	0	0	0	0	0	0	1	0	0	0	0	0	0	0	1
1600 BARNES BRIDGE RD	0	0	0	0	0	0	0	0	1	0	0	0	0	0	0	0	1
505 KIRKWOOD DR	0	0	0	0	0	0	0	0	1	0	0	0	0	0	0	0	1
5321 E MOCKINGBIRD LN	0	0	0	0	0	0	0	0	1	0	0	0	0	0	0	0	1
5555 E MOCKINGBIRD LN	0	0	0	0	0	0	0	0	1	0	0	0	0	0	0	0	1
5618 LEDGE STONE DR	0	0	0	0	0	0	0	0	1	0	0	0	0	0	0	0	1
6116 N CENTRAL SERV NB	0	0	0	0	0	0	0	0	1	0	0	0	0	0	0	0	1
6424 GREENVILLE AVE	0	0	0	0	0	0	0	0	1	0	0	0	0	0	0	0	1
7233 GASTON AVE	0	0	0	0	0	0	0	0	1	0	0	0	0	0	0	0	1
10928 AUDELIA RD	0	0	0	0	0	0	0	0	0	1	0	0	0	0	0	0	1
10940 FERNDALE RD	0	0	0	0	0	0	0	0	0	1	0	0	0	0	0	0	1
11700 AUDELIA RD	0	0	0	0	0	0	0	0	0	1	0	0	0	0	0	0	1
11839 LEISURE DR	0	0	0	0	0	0	0	0	0	1	0	0	0	0	0	0	1
11911 GREENVILLE AVE	0	0	0	0	0	0	0	0	0	1	0	0	0	0	0	0	1
12107 ABRAMS RD	0	0	0	0	0	0	0	0	0	1	0	0	0	0	0	0	1
12250 GREENVILLE AVE	0	0	0	0	0	0	0	0	0	1	0	0	0	0	0	0	1
12923 WOODBEND LN	0	0	0	0	0	0	0	0	0	1	0	0	0	0	0	0	1
13302 AUDELIA RD	0	0	0	0	0	0	0	0	0	1	0	0	0	0	0	0	1
6900 SKILLMAN ST	0	0	0	0	0	0	0	0	0	1	0	0	0	0	0	0	1
8025 FOREST LN	0	0	0	0	0	0	0	0	0	1	0	0	0	0	0	0	1
9089 VANTAGE POINT DR	0	0	0	0	0	0	0	0	0	1	0	0	0	0	0	0	1
9098 MARKVILLE DR	0	0	0	0	0	0	0	0	0	1	0	0	0	0	0	0	1
9340 SKILLMAN ST	0	0	0	0	0	0	0	0	0	1	0	0	0	0	0	0	1
9421 ARBORHILL DR	0	0	0	0	0	0	0	0	0	1	0	0	0	0	0	0	1
9449 CHURCH RD	0	0	0	0	0	0	0	0	0	1	0	0	0	0	0	0	1
9519 FOREST LN	0	0	0	0	0	0	0	0	0	1	0	0	0	0	0	0	1
9590 FOREST LN	0	0	0	0	0	0	0	0	0	1	0	0	0	0	0	0	1
9600 FOREST LN	0	0	0	0	0	0	0	0	0	1	0	0	0	0	0	0	1
9702 W FERRIS BRANCH BLVD	0	0	0	0	0	0	0	0	0	1	0	0	0	0	0	0	1
9707 WALNUT HILL LN	0	0	0	0	0	0	0	0	0	1	0	0	0	0	0	0	1
9714 AMBERTON PKWY	0	0	0	0	0	0	0	0	0	1	0	0	0	0	0	0	1
9750 WALNUT HILL LN	0	0	0	0	0	0	0	0	0	1	0	0	0	0	0	0	1

OT: Out of City

3/1/2026 9:20:00 AM

Arrest Address	D1	D2	D3	D4	D5	D6	D7	D8	D9	D10	D11	D12	D13	D14	OT	Unk	Total
9753 AUDELIA RD	0	0	0	0	0	0	0	0	0	1	0	0	0	0	0	0	1
9823 WALNUT ST	0	0	0	0	0	0	0	0	0	1	0	0	0	0	0	0	1
9847 ESTATE LN	0	0	0	0	0	0	0	0	0	1	0	0	0	0	0	0	1
10527 RAVENSCROFT DR	0	0	0	0	0	0	0	0	0	0	1	0	0	0	0	0	1
10588 STONE CANYON RD	0	0	0	0	0	0	0	0	0	0	1	0	0	0	0	0	1
10660 PAGEWOOD DR	0	0	0	0	0	0	0	0	0	0	1	0	0	0	0	0	1
10909 HILLCREST RD	0	0	0	0	0	0	0	0	0	0	1	0	0	0	0	0	1
12121 COIT RD	0	0	0	0	0	0	0	0	0	0	1	0	0	0	0	0	1
12188 PARK CENTRAL DR	0	0	0	0	0	0	0	0	0	0	1	0	0	0	0	0	1
13021 COIT RD	0	0	0	0	0	0	0	0	0	0	1	0	0	0	0	0	1
13607 WATERFALL WAY	0	0	0	0	0	0	0	0	0	0	1	0	0	0	0	0	1
14350 NOEL RD	0	0	0	0	0	0	0	0	0	0	1	0	0	0	0	0	1
14500 DALLAS PKWY	0	0	0	0	0	0	0	0	0	0	1	0	0	0	0	0	1
14744 DALLAS PKWY	0	0	0	0	0	0	0	0	0	0	1	0	0	0	0	0	1
5500 SPRING VALLEY RD	0	0	0	0	0	0	0	0	0	0	1	0	0	0	0	0	1
5515 ARAPAHO RD	0	0	0	0	0	0	0	0	0	0	1	0	0	0	0	0	1
5555 PRESTON OAKS RD	0	0	0	0	0	0	0	0	0	0	1	0	0	0	0	0	1
5769 BELT LINE RD	0	0	0	0	0	0	0	0	0	0	1	0	0	0	0	0	1
7618 RIVERBROOK DR	0	0	0	0	0	0	0	0	0	0	1	0	0	0	0	0	1
7777 FOREST LN	0	0	0	0	0	0	0	0	0	0	1	0	0	0	0	0	1
7808 CLODUS FIELDS DR	0	0	0	0	0	0	0	0	0	0	1	0	0	0	0	0	1
7815 L B J FWY	0	0	0	0	0	0	0	0	0	0	1	0	0	0	0	0	1
7940 L B J SERV EB	0	0	0	0	0	0	0	0	0	0	1	0	0	0	0	0	1
8051 L B J FWY	0	0	0	0	0	0	0	0	0	0	1	0	0	0	0	0	1
8102 L B J FWY	0	0	0	0	0	0	0	0	0	0	1	0	0	0	0	0	1
16731 COIT RD	0	0	0	0	0	0	0	0	0	0	0	1	0	0	0	0	1
17250 KNOLL TRAIL DR	0	0	0	0	0	0	0	0	0	0	0	1	0	0	0	0	1
17878 PRESTON RD	0	0	0	0	0	0	0	0	0	0	0	1	0	0	0	0	1
18900 LLOYD CIR	0	0	0	0	0	0	0	0	0	0	0	1	0	0	0	0	1
19000 MIDWAY RD	0	0	0	0	0	0	0	0	0	0	0	1	0	0	0	0	1
19020 PRESTON RD	0	0	0	0	0	0	0	0	0	0	0	1	0	0	0	0	1
2525 PLAYERS CT	0	0	0	0	0	0	0	0	0	0	0	1	0	0	0	0	1
2626 FRANKFORD RD	0	0	0	0	0	0	0	0	0	0	0	1	0	0	0	0	1
2929 FRANKFORD RD	0	0	0	0	0	0	0	0	0	0	0	1	0	0	0	0	1
3637 TIMBERGLEN RD	0	0	0	0	0	0	0	0	0	0	0	1	0	0	0	0	1
3847 TIMBERGLEN RD	0	0	0	0	0	0	0	0	0	0	0	1	0	0	0	0	1
3939 FRANKFORD RD	0	0	0	0	0	0	0	0	0	0	0	1	0	0	0	0	1
4127 JOSHUA LN	0	0	0	0	0	0	0	0	0	0	0	1	0	0	0	0	1

OT: Out of City

3/1/2026 9:20:00 AM

Arrest Address	D1	D2	D3	D4	D5	D6	D7	D8	D9	D10	D11	D12	D13	D14	OT	Unk	Total
6969 MCCALLUM BLVD	0	0	0	0	0	0	0	0	0	0	0	1	0	0	0	0	1
10670 N CENTRAL EXPY	0	0	0	0	0	0	0	0	0	0	0	0	1	0	0	0	1
10733 VILLAGER RD	0	0	0	0	0	0	0	0	0	0	0	0	1	0	0	0	1
11993 COX LN	0	0	0	0	0	0	0	0	0	0	0	0	1	0	0	0	1
12100 MARSH LN	0	0	0	0	0	0	0	0	0	0	0	0	1	0	0	0	1
3344 FOREST LN	0	0	0	0	0	0	0	0	0	0	0	0	1	0	0	0	1
3362 FOREST LN	0	0	0	0	0	0	0	0	0	0	0	0	1	0	0	0	1
3541 HIGH BLUFF DR	0	0	0	0	0	0	0	0	0	0	0	0	1	0	0	0	1
3925 ROYAL LN	0	0	0	0	0	0	0	0	0	0	0	0	1	0	0	0	1
5000 ROYAL LN	0	0	0	0	0	0	0	0	0	0	0	0	1	0	0	0	1
6939 GREENVILLE AVE	0	0	0	0	0	0	0	0	0	0	0	0	1	0	0	0	1
7100 GREENVILLE AVE	0	0	0	0	0	0	0	0	0	0	0	0	1	0	0	0	1
7700 EASTERN AVE	0	0	0	0	0	0	0	0	0	0	0	0	1	0	0	0	1
8455 PARK LN	0	0	0	0	0	0	0	0	0	0	0	0	1	0	0	0	1
8565 PARK LN	0	0	0	0	0	0	0	0	0	0	0	0	1	0	0	0	1
8790 PARK LN	0	0	0	0	0	0	0	0	0	0	0	0	1	0	0	0	1
100 S GRIFFIN ST	0	0	0	0	0	0	0	0	0	0	0	0	0	1	0	0	1
1000 SAN JACINTO ST	0	0	0	0	0	0	0	0	0	0	0	0	0	1	0	0	1
1200 N MUNGER BLVD	0	0	0	0	0	0	0	0	0	0	0	0	0	1	0	0	1
1200 ROSS AVE	0	0	0	0	0	0	0	0	0	0	0	0	0	1	0	0	1
1295 COMMERCE ST	0	0	0	0	0	0	0	0	0	0	0	0	0	1	0	0	1
1407 MAIN ST	0	0	0	0	0	0	0	0	0	0	0	0	0	1	0	0	1
1505 ELM ST	0	0	0	0	0	0	0	0	0	0	0	0	0	1	0	0	1
1600 ELM ST	0	0	0	0	0	0	0	0	0	0	0	0	0	1	0	0	1
2006 BOLL ST	0	0	0	0	0	0	0	0	0	0	0	0	0	1	0	0	1
2026 COMMERCE ST	0	0	0	0	0	0	0	0	0	0	0	0	0	1	0	0	1
205 S LAMAR ST	0	0	0	0	0	0	0	0	0	0	0	0	0	1	0	0	1
211 N ERVAY ST	0	0	0	0	0	0	0	0	0	0	0	0	0	1	0	0	1
2121 MCKINNEY AVE	0	0	0	0	0	0	0	0	0	0	0	0	0	1	0	0	1
2415 CLARK ST	0	0	0	0	0	0	0	0	0	0	0	0	0	1	0	0	1
2600 LIVE OAK ST	0	0	0	0	0	0	0	0	0	0	0	0	0	1	0	0	1
2800 COLE AVE	0	0	0	0	0	0	0	0	0	0	0	0	0	1	0	0	1
3520 KNIGHT ST	0	0	0	0	0	0	0	0	0	0	0	0	0	1	0	0	1
3530 TRAVIS ST	0	0	0	0	0	0	0	0	0	0	0	0	0	1	0	0	1
3700 MCKINNEY AVE	0	0	0	0	0	0	0	0	0	0	0	0	0	1	0	0	1
3737 MUNGER AVE	0	0	0	0	0	0	0	0	0	0	0	0	0	1	0	0	1
400 CRESCENT CT	0	0	0	0	0	0	0	0	0	0	0	0	0	1	0	0	1
4015 WYCLIFF AVE	0	0	0	0	0	0	0	0	0	0	0	0	0	1	0	0	1

OT: Out of City

3/1/2026 9:20:00 AM

Arrest Address	D1	D2	D3	D4	D5	D6	D7	D8	D9	D10	D11	D12	D13	D14	OT	Unk	Total
4040 CEDAR SPRINGS RD	0	0	0	0	0	0	0	0	0	0	0	0	0	1	0	0	1
4200 N CENTRAL EXPY	0	0	0	0	0	0	0	0	0	0	0	0	0	1	0	0	1
4213 DICKASON AVE	0	0	0	0	0	0	0	0	0	0	0	0	0	1	0	0	1
4444 COLE AVE	0	0	0	0	0	0	0	0	0	0	0	0	0	1	0	0	1
5101 COLUMBIA AVE	0	0	0	0	0	0	0	0	0	0	0	0	0	1	0	0	1
5515 REIGER AVE	0	0	0	0	0	0	0	0	0	0	0	0	0	1	0	0	1
3901 W 15TH ST	0	0	0	0	0	0	0	0	0	0	0	0	0	0	1	0	1
4936 MARCUS AVE	0	0	0	0	0	0	0	0	0	0	0	0	0	0	1	0	1
5511 HOPE ST	0	0	0	0	0	0	0	0	0	0	0	0	0	0	1	0	1
800 KIRNWOOD DR	0	0	0	0	0	0	0	0	0	0	0	0	0	0	0	1	1
Total	15	44	19	22	13	33	31	26	12	26	22	14	15	28	3	1	324

Monthly Arrest (Highest Charge) by Council District, Race, Sex and Zip Code: February 2026

NIBRS Crime	CD 1	CD 2	CD 3	CD 4	CD 5	CD 6	CD 7	CD 8	CD 9	CD 10	CD 11	CD 12	CD 13	CD 14	Out/City	Total
AGG ASSAULT - FV	3	1	3	7	2	1	4	4	1	1	1	2	2	2		34
AGG ASSAULT - NFV	2	6	1	3	1	4	5	3		5	1		1	3		35
ALL OTHER LARCENY		3	1			2	3		1		1			3	2	16
ALL OTHER OFFENSES	8	21	15	14	13	32	14	9	8	10	2	2	3	10	4	165
APOWW	15	44	19	22	13	33	31	26	12	26	22	14	15	28	4	324
ARSON						1		2								3
BETTING/ WAGERING					1											1
BRIBERY														1		1
BURGLARY-BUSINESS	1	3	1	1	1	2	1							1		11
BURGLARY-RESIDENCE	1				1		2	2		1						7
COLLISION INV DAMAGE TO VEHICLE > OR EQUAL \$200						1										1
DESTRUCTION/ DAMAGE/ VANDALISM OF PROPERTY		2	2		1			1				2		3		11
DISORDERLY CONDUCT	2	4			1	1	3	2	1	2		1		7	4	28
DRUG EQUIPMENT VIOLATIONS	3	4	3	4	2	2	2	1	6	2	1		1	3		34
DRUG/ NARCOTIC VIOLATIONS	11	21	13	34	33	24	29	19	12	10	6	2	4	16	5	239
DUI	14	21	5	7	6	16	8	2	4	4	9	4	6	10		116
FALSE PRETENSES/ SWINDLE/ CONFIDENCE GAME	1	1	2	7	1	2	3	3	3	1	1		3	2		30
FAMILY OFFENSES, NONVIOLENT	1					1				1						3
FONDLING							2						1	1		4
IDENTITY THEFT	1	1		1	1	1	2	1	1	1				2		12
INTIMIDATION	4	4	4	6	6	3	6	1	1	5	2	2	3	2	1	50
KIDNAPPING/ ABDUCTION				1		1										2
NEGLIGENT MANSLAUGHTER		1														1
PORNOGRAPHY/ OBSCENE MATERIAL		1														1
PUBLIC INTOXICATION	8	21	2	5	3	12	10	2	5		4		3	19		94
PURCHASING PROSTITUTION						13										13
RAPE		1					1									2
ROBBERY-BUSINESS			1			1								1		3
ROBBERY-INDIVIDUAL						2	2	1	3						2	10
SEXUAL ASSAULT WITH AN OBJECT							1									1
SHOPLIFTING	4	3		1			1	2	7		2	1	16	15		52
SIMPLE ASSAULT	21	33	14	44	23	27	40	24	21	22	7	20	19	29	2	346
SODOMY						1										1
STOLEN PROPERTY OFFENSES	2	2	3	6	3	8	3	7	2	2		1		1	2	42
THEFT FROM MOTOR VEHICLE		2				2			1	1			1	2		9

Monthly Arrest (Highest Charge) by Council District, Race, Sex and Zip Code: February 2026

NIBRS Crime	CD 1	CD 2	CD 3	CD 4	CD 5	CD 6	CD 7	CD 8	CD 9	CD 10	CD 11	CD 12	CD 13	CD 14	Out/City	Total
THEFT OF MOTOR VEHICLE PARTS OR ACCESSORIES	1															1
TRAF VIO -RECKLESS DRIVING	4			1		5	1								3	14
TRAFFIC VIOLATION - HAZARDOUS			1		1	3	1			1			1	1	8	17
TRAFFIC VIOLATION - NON HAZARDOUS	3	5	4	8	1	10	4	2		1	5	1		2		46
TRESPASS OF REAL PROPERTY	3	8	1	5	2	11	5	3	3	10		1	3	10		65
UNL POSS METAL OR BODY ARMOR BY FELON								1								1
WARRANT DALLAS PD (AGG ASSAULT - FV)					1		2	1							4	8
WARRANT DALLAS PD (AGG ASSAULT - NFV)	1	1	3	1	1	1									2	10
WARRANT DALLAS PD (AGG ROBBERY - BUSINESS)							1									1
WARRANT DALLAS PD (AGG ROBBERY - INDIVIDUAL)		1	2	1			2	1							3	10
WARRANT DALLAS PD (ALIAS/CAPIAS)	9	34	9	19	7	18	24	12	4	12	6	2	3	20	2	181
WARRANT DALLAS PD (ANIMAL CRUELTY)						1										1
WARRANT DALLAS PD (ASSAULT - FV)		1	2	1	1	2	3	3				1				14
WARRANT DALLAS PD (ASSAULT - NFV)	2	2			1			1				1			1	8
WARRANT DALLAS PD (ASSIST/PROMOTE PROSTITUTION)		3				1										4
WARRANT DALLAS PD (BOND FORFEITURE)	1															1
WARRANT DALLAS PD (BURGLARY - BUSINESS)											1					1
WARRANT DALLAS PD (BURGLARY - RESIDENCE)		1	2		1	1		1							1	7
WARRANT DALLAS PD (CRIMINAL MISCHIEF)				1												1
WARRANT DALLAS PD (CRIMINAL TRESPASS)	2															2
WARRANT DALLAS PD (DEADLY CONDUCT)		1						1							1	3
WARRANT DALLAS PD (DISORDERLY CONDUCT)														1		1
WARRANT DALLAS PD (DRUG/NARCOTICS VIOLATIONS)			1			2	2		1							6
WARRANT DALLAS PD (DWI)			1													1
WARRANT DALLAS PD (EVADING)		1		1												2
WARRANT DALLAS PD (FAIL TO COMPLY SEX OFFEND REGISTER)		2				1	1								1	5
WARRANT DALLAS PD (FONDLING)							1									1
WARRANT DALLAS PD (FORGERY & COUNTERFEITING)	1									1						2
WARRANT DALLAS PD (FRAUD)(CREDIT CARD/ATM FRAUD)															1	1
WARRANT DALLAS PD (FRAUD)(FALSE PRETENSES/SWINDLE/CONFIDENCE GAME)						1										1
WARRANT DALLAS PD (MURDER)					1											1
WARRANT DALLAS PD (MURDER)		2		1				1								4
WARRANT DALLAS PD (ORGANIZED CRIME)							1									1

Monthly Arrest (Highest Charge) by Council District, Race, Sex and Zip Code: February 2026

NIBRS Crime	CD 1	CD 2	CD 3	CD 4	CD 5	CD 6	CD 7	CD 8	CD 9	CD 10	CD 11	CD 12	CD 13	CD 14	Out/City	Total
WARRANT DALLAS PD (OTHERS)	2	1			1		2		1	3	1			2	2	15
WARRANT DALLAS PD (PORNOGRAPHY)										1				1		2
WARRANT DALLAS PD (RAPE)		1						1							1	3
WARRANT DALLAS PD (ROBBERY - BUSINESS)					1	1										2
WARRANT DALLAS PD (ROBBERY - INDIVIDUAL)					2										1	3
WARRANT DALLAS PD (SEX OFFENSE - INDECENT CONDUCT)	1															1
WARRANT DALLAS PD (SEXUAL ASSAULT WITH OBJECT)								1								1
WARRANT DALLAS PD (STALKING)		1					1									2
WARRANT DALLAS PD (THEFT - SHOPLIFT)				1		2									2	5
WARRANT DALLAS PD (THEFT BY EMPLOYEE)								1						1		2
WARRANT DALLAS PD (THEFT OF PROP - AUTO ACC)				1												1
WARRANT DALLAS PD (THEFT OTHER)	1				1	1	2						1		1	7
WARRANT DALLAS PD (TRAFFIC VIOLATION - OTHER THAN ALIAS OR CAPIAS)							1									1
WARRANT DALLAS PD (UUMV)				1												1
WARRANT DALLAS PD (VIOL BOND/PROTECTIVE ORDER)				1	2			1		1						5
WARRANT DALLAS PD (WEAPONS)		1		1	1											3
WARRANT HOLD (FEDERAL AGENCY)					1	1		1								3
WARRANT HOLD (NOT A DPD WARRANT)	27	69	39	74	32	71	77	47	25	31	30	10	19	48	11	610
WEAPON LAW VIOLATIONS	4	7	7	13	6	6	2	8	1	3	2			2	1	62
Total	164	342	161	294	176	332	306	199	124	158	104	67	105	249	72	2853

Monthly Arrest (Highest Charge) by Council District, Race, Sex and Zip Code: February 2026

Race	Count
American Indian or Alaska Native	7
Asian	22
Black	1484
Hispanic or Latino	799
Middle Eastern	7
Native Hawaiian/Pacific Islander	6
White	528
Total	2853

Sex	Count
Female	822
Male	2031
Total	2853

Council District	Count
CD 1	164
CD 2	342
CD 3	161
CD 4	294
CD 5	176
CD 6	332
CD 7	306
CD 8	199
CD 9	124
CD 10	158
CD 11	104
CD 12	67
CD 13	105
CD 14	249
Out/City	72
Total	2853

Zip Code	Top 30 Count
75216	186
75220	172
75217	164
75228	137
75215	133
75243	129
75241	120
75211	103
75201	94
75202	91
75226	88
75227	85
75231	79
75204	75
75208	73
75237	68
75203	66
75224	64
75232	60
75240	57
75207	50
75212	49
75229	49
75210	48
75206	47
75219	46
75238	45
75235	44
75287	43
75223	40
Total	2853

Monthly Arrest (Highest Charge) by Council District, Race, Sex and Zip Code: February 2026

Arrest (Highest Charge)Type by Race								
NIBRS Crime	American Indian or Alaska Native	Asian	Black	Hispanic or Latino	Middle Eastern	Native Hawaiian/Pacific Islander	White	Total
AGG ASSAULT - FV	0	0	22	11	0	0	1	34
AGG ASSAULT - NFV	1	0	17	13	0	0	4	35
ALL OTHER LARCENY	0	0	10	3	0	0	3	16
ALL OTHER OFFENSES	1	0	99	42	0	1	22	165
APOWW	2	6	121	69	2	0	124	324
ARSON	0	0	2	0	0	0	1	3
BETTING/ WAGERING	0	0	0	1	0	0	0	1
BRIBERY	0	0	0	0	0	0	1	1
BURGLARY-BUSINESS	0	0	3	6	0	0	2	11
BURGLARY-RESIDENCE	0	0	3	2	0	0	2	7
COLLISION INV DAMAGE TO VEHICLE > OR EQUAL \$200	0	0	0	1	0	0	0	1
DESTRUCTION/ DAMAGE/ VANDALISM OF PROPERTY	0	0	6	4	0	0	1	11
DISORDERLY CONDUCT	0	2	14	3	0	1	8	28
DRUG EQUIPMENT VIOLATIONS	0	0	19	9	0	0	6	34
DRUG/ NARCOTIC VIOLATIONS	0	0	143	58	0	0	38	239
DUI	0	3	26	70	0	0	17	116
FALSE PRETENSES/ SWINDLE/ CONFIDENCE GAME	0	0	16	10	0	0	4	30
FAMILY OFFENSES, NONVIOLENT	0	0	1	2	0	0	0	3
FONDLING	0	0	1	0	0	0	3	4
IDENTITY THEFT	0	0	7	2	0	0	3	12
INTIMIDATION	0	0	34	8	1	0	7	50
KIDNAPPING/ ABDUCTION	0	0	1	1	0	0	0	2
NEGLIGENT MANSLAUGHTER	0	0	0	1	0	0	0	1
PORNOGRAPHY/ OBSCENE MATERIAL	0	0	1	0	0	0	0	1
PUBLIC INTOXICATION	2	0	37	36	0	0	19	94
PURCHASING PROSTITUTION	0	0	4	2	2	0	5	13
RAPE	0	0	0	2	0	0	0	2
ROBBERY-BUSINESS	0	0	2	1	0	0	0	3
ROBBERY-INDIVIDUAL	0	0	6	0	0	0	4	10
SEXUAL ASSAULT WITH AN OBJECT	0	0	1	0	0	0	0	1
SHOPLIFTING	1	3	22	13	0	1	12	52

Monthly Arrest (Highest Charge) by Council District, Race, Sex and Zip Code: February 2026

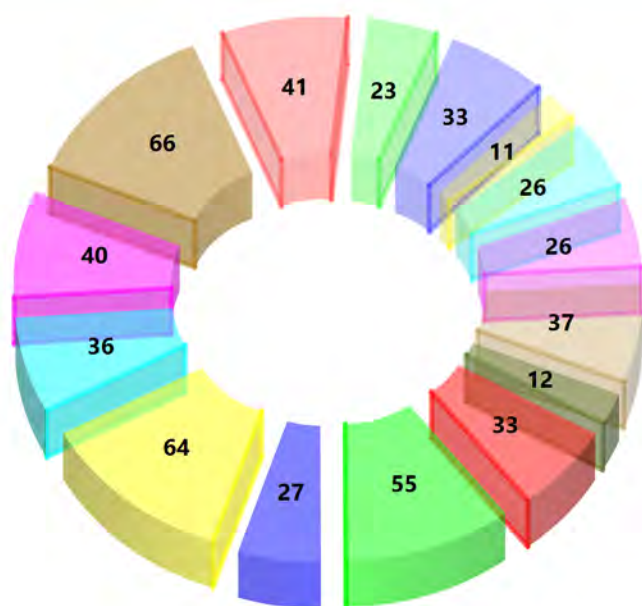
Arrest (Highest Charge) Type by Race								
NIBRS Crime	American Indian or Alaska Native	Asian	Black	Hispanic or Latino	Middle Eastern	Native Hawaiian/Pacific Islander	White	Total
SIMPLE ASSAULT	0	1	178	118	0	0	49	346
SODOMY	0	0	0	1	0	0	0	1
STOLEN PROPERTY OFFENSES	0	0	16	15	0	0	11	42
THEFT FROM MOTOR VEHICLE	0	0	5	1	0	0	3	9
THEFT OF MOTOR VEHICLE PARTS OR ACCESSORIES	0	0	0	1	0	0	0	1
TRAF VIO -RECKLESS DRIVING	0	0	2	8	0	0	4	14
TRAFFIC VIOLATION - HAZARDOUS	0	2	7	3	0	1	4	17
TRAFFIC VIOLATION - NON HAZARDOUS	0	0	37	7	0	0	2	46
TRESPASS OF REAL PROPERTY	0	0	33	8	0	1	23	65
UNL POSS METAL OR BODY ARMOR BY FELON	0	0	1	0	0	0	0	1
WARRANT DALLAS PD (AGG ASSAULT - FV)	0	0	6	2	0	0	0	8
WARRANT DALLAS PD (AGG ASSAULT - NFV)	0	0	4	5	0	0	1	10
WARRANT DALLAS PD (AGG ROBBERY - BUSINESS)	0	0	0	1	0	0	0	1
WARRANT DALLAS PD (AGG ROBBERY - INDIVIDUAL)	0	0	8	2	0	0	0	10
WARRANT DALLAS PD (ALIAS/CAPIAS)	0	1	118	38	0	0	24	181
WARRANT DALLAS PD (ANIMAL CRUELTY)	0	0	1	0	0	0	0	1
WARRANT DALLAS PD (ASSAULT - FV)	0	0	8	6	0	0	0	14
WARRANT DALLAS PD (ASSAULT - NFV)	0	0	6	2	0	0	0	8
WARRANT DALLAS PD (ASSIST/PROMOTE PROSTITUTION)	0	0	4	0	0	0	0	4
WARRANT DALLAS PD (BOND FORFEITURE)	0	0	0	1	0	0	0	1
WARRANT DALLAS PD (BURGLARY - BUSINESS)	0	0	0	0	0	0	1	1
WARRANT DALLAS PD (BURGLARY - RESIDENCE)	0	0	4	2	0	0	1	7
WARRANT DALLAS PD (CRIMINAL MISCHIEF)	0	0	0	0	0	0	1	1
WARRANT DALLAS PD (CRIMINAL TRESPASS)	0	0	0	1	0	0	1	2
WARRANT DALLAS PD (DEADLY CONDUCT)	0	0	1	2	0	0	0	3
WARRANT DALLAS PD (DISORDERLY CONDUCT)	0	0	0	0	0	0	1	1
WARRANT DALLAS PD (DRUG/NARCOTICS VIOLATIONS)	0	0	5	1	0	0	0	6
WARRANT DALLAS PD (DWI)	0	0	1	0	0	0	0	1
WARRANT DALLAS PD (EVADING)	0	0	2	0	0	0	0	2
WARRANT DALLAS PD (FAIL TO COMPLY SEX OFFEND REGISTER)	0	0	2	1	0	0	2	5
WARRANT DALLAS PD (FONDLING)	0	0	0	1	0	0	0	1

Monthly Arrest (Highest Charge) by Council District, Race, Sex and Zip Code: February 2026

Arrest (Highest Charge) Type by Race								
NIBRS Crime	American Indian or Alaska Native	Asian	Black	Hispanic or Latino	Middle Eastern	Native Hawaiian/Pacific Islander	White	Total
WARRANT DALLAS PD (FORGERY & COUNTERFEITING)	0	0	1	1	0	0	0	2
WARRANT DALLAS PD (FRAUD)(CREDIT CARD/ATM FRAUD)	0	1	0	0	0	0	0	1
WARRANT DALLAS PD (FRAUD)(FALSE PRETENSES/SWINDLE/CONFIDENCE GAME)	0	0	1	0	0	0	0	1
WARRANT DALLAS PD (MURDER)	0	0	0	1	0	0	0	1
WARRANT DALLAS PD (MURDER)	0	0	3	1	0	0	0	4
WARRANT DALLAS PD (ORGANIZED CRIME)	0	0	1	0	0	0	0	1
WARRANT DALLAS PD (OTHERS)	0	0	4	5	0	1	5	15
WARRANT DALLAS PD (PORNOGRAPHY)	0	0	0	0	0	0	2	2
WARRANT DALLAS PD (RAPE)	0	0	3	0	0	0	0	3
WARRANT DALLAS PD (ROBBERY - BUSINESS)	0	0	2	0	0	0	0	2
WARRANT DALLAS PD (ROBBERY - INDIVIDUAL)	0	0	2	1	0	0	0	3
WARRANT DALLAS PD (SEX OFFENSE - INDECENT CONDUCT)	0	0	0	1	0	0	0	1
WARRANT DALLAS PD (SEXUAL ASSAULT WITH OBJECT)	0	0	1	0	0	0	0	1
WARRANT DALLAS PD (STALKING)	0	0	1	1	0	0	0	2
WARRANT DALLAS PD (THEFT - SHOPLIFT)	0	1	3	0	0	0	1	5
WARRANT DALLAS PD (THEFT BY EMPLOYEE)	0	0	1	1	0	0	0	2
WARRANT DALLAS PD (THEFT OF PROP - AUTO ACC)	0	0	1	0	0	0	0	1
WARRANT DALLAS PD (THEFT OTHER)	0	0	1	4	0	0	2	7
WARRANT DALLAS PD (TRAFFIC VIOLATION - OTHER THAN ALIAS OR CAPIAS)	0	0	1	0	0	0	0	1
WARRANT DALLAS PD (UUMV)	0	0	1	0	0	0	0	1
WARRANT DALLAS PD (VIOL BOND/PROTECTIVE ORDER)	0	0	4	0	0	0	1	5
WARRANT DALLAS PD (WEAPONS)	0	0	2	1	0	0	0	3
WARRANT HOLD (FEDERAL AGENCY)	0	0	2	1	0	0	0	3
WARRANT HOLD (NOT A DPD WARRANT)	0	2	346	162	2	0	98	610
WEAPON LAW VIOLATIONS	0	0	36	22	0	0	4	62
Total	7	22	1484	799	7	6	528	2853

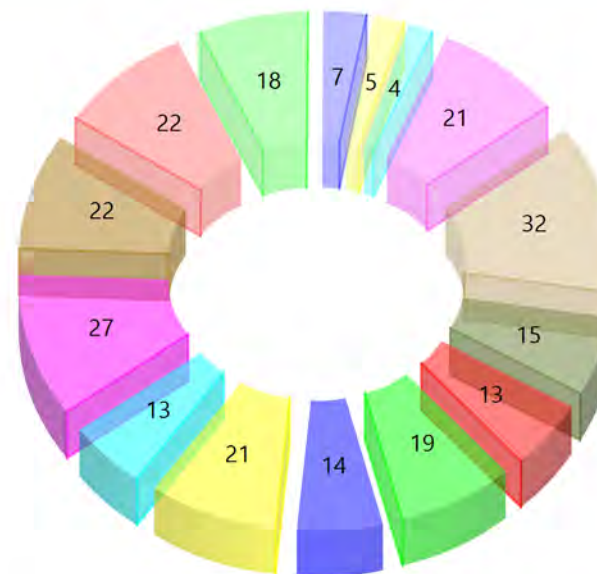
Monthly Category Arrest (Highest Charge), Arrest by Misdemeanor and Felony, and Behavior Health Incidents February 2026

Person Category Arrest



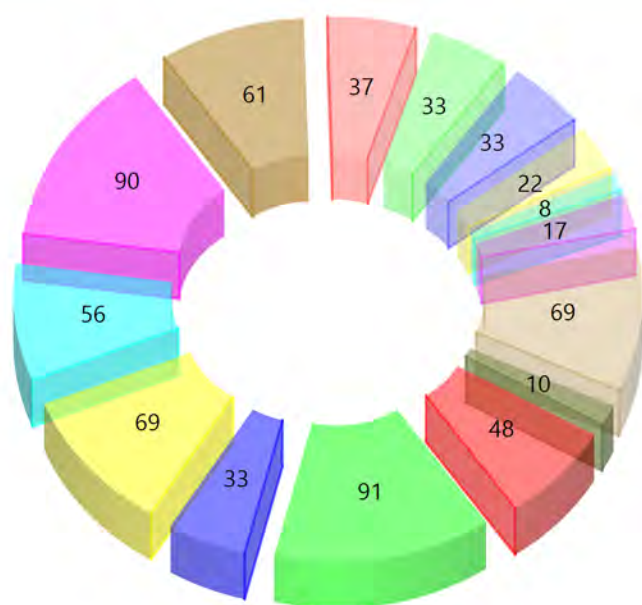
- | | | | | |
|-------------|-------------|-------------|--------------|------------------|
| PERSON - D1 | PERSON - D4 | PERSON - D7 | PERSON - D10 | PERSON - D13 |
| PERSON - D2 | PERSON - D5 | PERSON - D8 | PERSON - D11 | PERSON - D14 |
| PERSON - D3 | PERSON - D6 | PERSON - D9 | PERSON - D12 | PERSON - OutCity |

Property Category Arrest



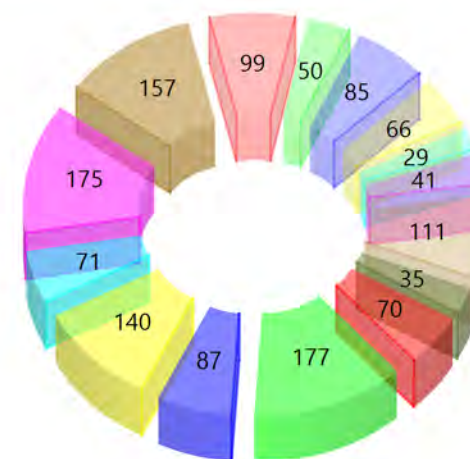
- | | | | |
|---------------|---------------|----------------|--------------------|
| PROPERTY - D1 | PROPERTY - D5 | PROPERTY - D9 | PROPERTY - D13 |
| PROPERTY - D2 | PROPERTY - D6 | PROPERTY - D10 | PROPERTY - D14 |
| PROPERTY - D3 | PROPERTY - D7 | PROPERTY - D11 | PROPERTY - OutCity |
| PROPERTY - D4 | PROPERTY - D8 | PROPERTY - D12 | |

SOCIETY CATEGORY ARREST



- | | | | | |
|--------------|--------------|--------------|---------------|-------------------|
| SOCIETY - D1 | SOCIETY - D4 | SOCIETY - D7 | SOCIETY - D10 | SOCIETY - D13 |
| SOCIETY - D2 | SOCIETY - D5 | SOCIETY - D8 | SOCIETY - D11 | SOCIETY - D14 |
| SOCIETY - D3 | SOCIETY - D6 | SOCIETY - D9 | SOCIETY - D12 | SOCIETY - OutCity |

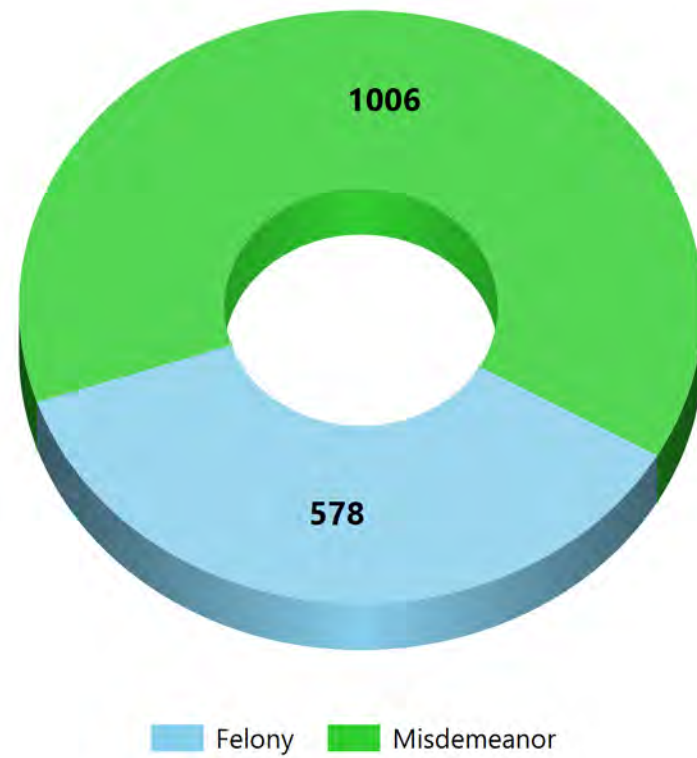
PERSON, PROPERTY OR SOCIETY



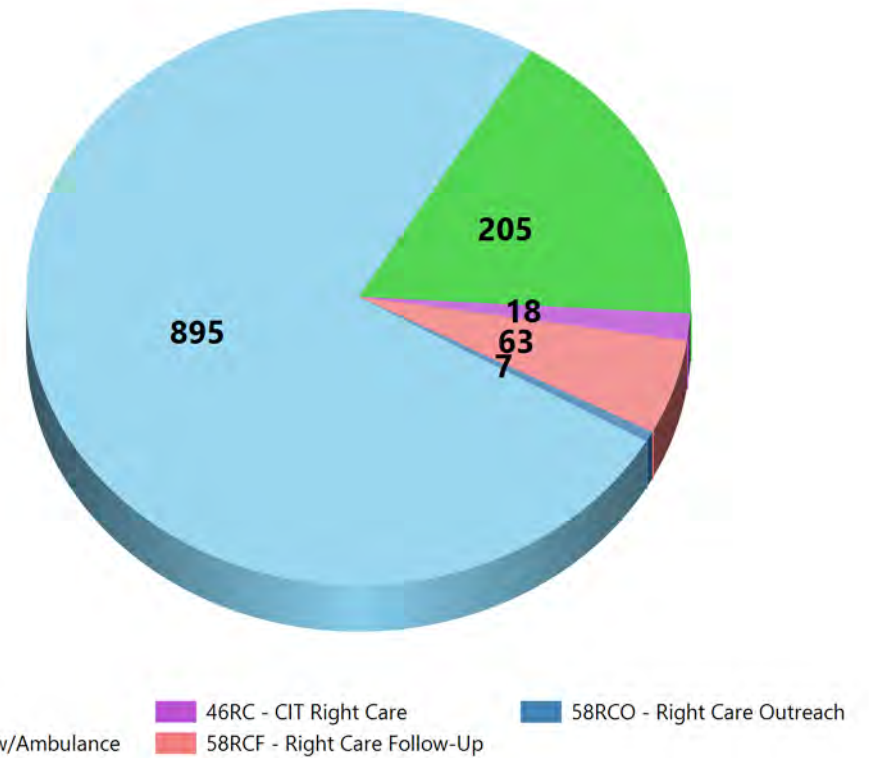
- | | | |
|-----------------------------------|------------------------------------|----------------------------------------|
| PERSON, PROPERTY, OR SOCIETY - D1 | PERSON, PROPERTY, OR SOCIETY - D6 | PERSON, PROPERTY, OR SOCIETY - D11 |
| PERSON, PROPERTY, OR SOCIETY - D2 | PERSON, PROPERTY, OR SOCIETY - D7 | PERSON, PROPERTY, OR SOCIETY - D12 |
| PERSON, PROPERTY, OR SOCIETY - D3 | PERSON, PROPERTY, OR SOCIETY - D8 | PERSON, PROPERTY, OR SOCIETY - D13 |
| PERSON, PROPERTY, OR SOCIETY - D4 | PERSON, PROPERTY, OR SOCIETY - D9 | PERSON, PROPERTY, OR SOCIETY - D14 |
| PERSON, PROPERTY, OR SOCIETY - D5 | PERSON, PROPERTY, OR SOCIETY - D10 | PERSON, PROPERTY, OR SOCIETY - OutCity |

Monthly Category Arrest (Highest Charge), Arrest by Misdemeanor and Felony, and Behavior Health Incidents February 2026

Arrest by Misdemeanor and Felony



Behavioral Health Incidents





Monthly CIT- CALLS by Council District February 2026

Address	D1	D2	D3	D4	D5	D6	D7	D8	D9	D10	D11	D12	D13	D14	Total
1818 Corsicana St	0	10	0	0	0	0	0	0	0	0	0	0	0	0	10
6003 Abrams Rd	0	0	0	0	0	0	0	0	8	0	0	0	0	0	8
1717 Jeffries St	0	0	0	0	0	0	7	0	0	0	0	0	0	0	7
9702 W Ferris Branch Blvd	0	0	0	0	0	0	0	0	0	6	0	0	0	0	6
3635 Almazan Dr	0	0	0	0	0	5	0	0	0	0	0	0	0	0	5
3330 S Lancaster Rd	0	0	0	5	0	0	0	0	0	0	0	0	0	0	5
3724 Conway St	0	0	0	5	0	0	0	0	0	0	0	0	0	0	5
18512 Featherwood Dr	0	0	0	0	0	0	0	0	0	0	0	5	0	0	5
3880 S Beckley Ave	0	0	0	4	0	0	0	0	0	0	0	0	0	0	4
3934 Ambrose Cir	0	0	0	0	0	0	0	4	0	0	0	0	0	0	4
3550 E Overton Rd	0	0	0	4	0	0	0	0	0	0	0	0	0	0	4
2701 Tanner St	0	0	0	0	0	0	4	0	0	0	0	0	0	0	4
7501 Chesterfield Dr	0	0	0	0	0	0	0	4	0	0	0	0	0	0	4
5300 University Hills Blvd	0	0	4	0	0	0	0	0	0	0	0	0	0	0	4
1710 Morrell Ave	0	0	0	4	0	0	0	0	0	0	0	0	0	0	4
7033 La Cosa Dr	0	0	0	0	0	0	0	0	0	0	4	0	0	0	4
2335 Jonesboro Ave	0	4	0	0	0	0	0	0	0	0	0	0	0	0	4
8102 L B J Serv Eb	0	0	0	0	0	0	0	0	0	0	4	0	0	0	4
7229 Ferguson Rd	0	0	0	0	0	0	3	0	0	0	0	0	0	0	3
9670 Forest Ln	0	0	0	0	0	0	0	0	0	3	0	0	0	0	3
8000 Frankford Rd	0	0	0	0	0	0	0	0	0	0	0	3	0	0	3
18648 Hillcrest Rd	0	0	0	0	0	0	0	0	0	0	0	3	0	0	3
7815 McCallum Blvd	0	0	0	0	0	0	0	0	0	0	0	3	0	0	3
1900-1999 N Lamar St	0	0	0	0	0	0	0	0	0	0	0	0	0	3	3
8733 La Prada Dr	0	0	0	0	0	0	3	0	0	0	0	0	0	0	3
2318 Morrell Ave	0	0	0	3	0	0	0	0	0	0	0	0	0	0	3
3717 Pacesetter Dr	0	0	0	0	0	0	0	3	0	0	0	0	0	0	3
3235 Navajo Dr	0	0	0	3	0	0	0	0	0	0	0	0	0	0	3
2966 Sunnyvale St	0	0	0	3	0	0	0	0	0	0	0	0	0	0	3
1005 S Riverfront Blvd	0	3	0	0	0	0	0	0	0	0	0	0	0	0	3
3242 Remond Dr	3	0	0	0	0	0	0	0	0	0	0	0	0	0	3
7310 Marvin D Love Fwy Nb	0	0	0	0	0	0	0	3	0	0	0	0	0	0	3
3333 Canyon Bluff Blvd	3	0	0	0	0	0	0	0	0	0	0	0	0	0	3

Address	D1	D2	D3	D4	D5	D6	D7	D8	D9	D10	D11	D12	D13	D14	Total
7808 Clodus Fields Dr	0	0	0	0	0	0	0	0	0	0	3	0	0	0	3
3230 Remond Dr	3	0	0	0	0	0	0	0	0	0	0	0	0	0	3
828 Morrell Ave	0	0	0	3	0	0	0	0	0	0	0	0	0	0	3
1725 Baylor St	0	0	0	0	0	0	3	0	0	0	0	0	0	0	3
1999 E Camp Wisdom Rd	0	0	0	0	0	0	0	3	0	0	0	0	0	0	3
2700 S Westmoreland Rd	0	0	3	0	0	0	0	0	0	0	0	0	0	0	3
2706 Rochester St	0	0	0	0	0	0	3	0	0	0	0	0	0	0	3
1100 Cadiz St	0	3	0	0	0	0	0	0	0	0	0	0	0	0	3
6825 Harry Hines Blvd	0	2	0	0	0	0	0	0	0	0	0	0	0	0	2
1010 Ross Ave	0	0	0	0	0	0	0	0	0	0	0	0	0	2	2
7373 Valley View Ln	0	0	0	0	0	0	0	0	0	0	2	0	0	0	2
12777 Merit Dr	0	0	0	0	0	0	0	0	0	0	2	0	0	0	2
7404 Pin Tail Ct	0	0	0	0	0	0	0	2	0	0	0	0	0	0	2
13675 Noel Rd	0	0	0	0	0	0	0	0	0	0	2	0	0	0	2
555 S Lamar St	0	2	0	0	0	0	0	0	0	0	0	0	0	0	2
14500 Dallas Pkwy	0	0	0	0	0	0	0	0	0	0	2	0	0	0	2
6319 Bowling Brook Dr	0	0	2	0	0	0	0	0	0	0	0	0	0	0	2
1607 N Carroll Ave	0	2	0	0	0	0	0	0	0	0	0	0	0	0	2
7002 Harry Hines Blvd	0	2	0	0	0	0	0	0	0	0	0	0	0	0	2
10940 Ferndale Rd	0	0	0	0	0	0	0	0	0	2	0	0	0	0	2
1810 Commerce St	0	0	0	0	0	0	0	0	0	0	0	0	0	2	2
2630 Simpson Stuart Rd	0	0	0	0	0	0	0	2	0	0	0	0	0	0	2
5330 S Hampton Rd	0	0	2	0	0	0	0	0	0	0	0	0	0	0	2
2335 DYSON ST	0	0	0	0	0	0	2	0	0	0	0	0	0	0	2
5454 Peterson Ln	0	0	0	0	0	0	0	0	0	0	2	0	0	0	2
2435 Monaco Ln	0	0	2	0	0	0	0	0	0	0	0	0	0	0	2
5103 Lahoma St	0	2	0	0	0	0	0	0	0	0	0	0	0	0	2
18333 Roehampton Dr	0	0	0	0	0	0	0	0	0	0	0	2	0	0	2
511 N Akard St	0	0	0	0	0	0	0	0	0	0	0	0	0	2	2
1921 Huntingdon Ave	0	0	0	2	0	0	0	0	0	0	0	0	0	0	2
4230 W Illinois Ave	2	0	0	0	0	0	0	0	0	0	0	0	0	0	2
3211 Irving Blvd	0	0	0	0	0	2	0	0	0	0	0	0	0	0	2
4719 Stokes St	0	0	0	0	0	0	2	0	0	0	0	0	0	0	2
3344 Forest Ln	0	0	0	0	0	0	0	0	0	0	0	0	2	0	2
4722 Meadow St	0	0	0	0	0	0	2	0	0	0	0	0	0	0	2
3413 Mundy Dr	0	0	0	2	0	0	0	0	0	0	0	0	0	0	2

Address	D1	D2	D3	D4	D5	D6	D7	D8	D9	D10	D11	D12	D13	D14	Total
4838 Elsie Faye Heggins St	0	0	0	0	0	0	2	0	0	0	0	0	0	0	2
3035 Elsie Faye Heggins St	0	0	0	0	0	0	2	0	0	0	0	0	0	0	2
3900 Briargrove Ln	0	0	0	0	0	0	0	0	0	0	0	2	0	0	2
3516 Pruitt Ave	0	0	0	0	0	0	2	0	0	0	0	0	0	0	2
4407 Deere St	0	2	0	0	0	0	0	0	0	0	0	0	0	0	2
4201 San Jacinto St	0	2	0	0	0	0	0	0	0	0	0	0	0	0	2
3311 Elm St	0	2	0	0	0	0	0	0	0	0	0	0	0	0	2
4433 Bonnie View Rd	0	0	0	2	0	0	0	0	0	0	0	0	0	0	2
1015 W Mockingbird Ln	0	0	0	0	0	2	0	0	0	0	0	0	0	0	2
4645 Samuel Blvd	0	0	0	0	0	0	2	0	0	0	0	0	0	0	2
10326 Finnell St	0	0	0	0	0	2	0	0	0	0	0	0	0	0	2
5332 S Hampton Rd	0	0	2	0	0	0	0	0	0	0	0	0	0	0	2
10812 Lake Gardens Dr	0	0	0	0	0	0	0	0	2	0	0	0	0	0	2
8550 Midpark Rd	0	0	0	0	0	0	0	0	0	0	2	0	0	0	2
10928 Audelia Rd	0	0	0	0	0	0	0	0	0	2	0	0	0	0	2
8613 Old Hickory Trl	0	0	0	0	0	0	0	2	0	0	0	0	0	0	2
11911 Greenville Ave	0	0	0	0	0	0	0	0	0	2	0	0	0	0	2
7600 - 7998 HERB KELLEHER WAY	0	0	0	0	0	2	0	0	0	0	0	0	0	0	2
11760 Ferguson Rd	0	0	0	0	0	0	0	0	2	0	0	0	0	0	2
9235 John W Carpenter Fwy Sb	0	0	0	0	0	2	0	0	0	0	0	0	0	0	2
1545 S Ewing Ave	0	0	0	2	0	0	0	0	0	0	0	0	0	0	2
1623 Main St	0	0	0	0	0	0	0	0	0	0	0	0	0	2	2
1943 Dennison St	0	0	0	0	0	2	0	0	0	0	0	0	0	0	2
2554 Talco Dr	0	0	0	0	0	0	0	2	0	0	0	0	0	0	2
2605 John West Rd	0	0	0	0	0	0	2	0	0	0	0	0	0	0	2
3030 N Hampton Rd	0	0	0	0	0	2	0	0	0	0	0	0	0	0	2
2706 2nd Ave	0	0	0	0	0	0	2	0	0	0	0	0	0	0	2
1907 N Lamar St	0	0	0	0	0	0	0	0	0	0	0	0	0	2	2
1926 Muncie Ave	0	0	0	0	0	2	0	0	0	0	0	0	0	0	2
2510 Lenway St	0	0	0	0	0	0	2	0	0	0	0	0	0	0	2
7720 McCallum Blvd	0	0	0	0	0	0	0	0	0	0	0	2	0	0	2
8850 Ferguson Rd	0	0	0	0	0	0	2	0	0	0	0	0	0	0	2
9019 Vantage Point Dr	0	0	0	0	0	0	0	0	0	2	0	0	0	0	2
9350 Skillman St	0	0	0	0	0	0	0	0	0	2	0	0	0	0	2
821 E 10th St	2	0	0	0	0	0	0	0	0	0	0	0	0	0	2
8051 L B J Serv Wb	0	0	0	0	0	0	0	0	0	0	2	0	0	0	2

Address	D1	D2	D3	D4	D5	D6	D7	D8	D9	D10	D11	D12	D13	D14	Total
9669 Forest Ln	0	0	0	0	0	0	0	0	0	2	0	0	0	0	2
W 7th St / N Vernon Ave	2	0	0	0	0	0	0	0	0	0	0	0	0	0	2
929 Blueberry Blvd	0	0	0	0	1	0	0	0	0	0	0	0	0	0	1
W Illinois Ave / S Zang Blvd	0	0	0	1	0	0	0	0	0	0	0	0	0	0	1
9301 N Central Serv Sb	0	0	0	0	0	0	0	0	0	0	0	0	1	0	1
Woodall Rodgers Serv Wb / Routh St	0	0	0	0	0	0	0	0	0	0	0	0	0	1	1
9307 Faircrest Dr	0	0	0	0	0	0	0	0	0	1	0	0	0	0	1
8248 S Norvell Dr	0	0	0	0	1	0	0	0	0	0	0	0	0	0	1
9319 Sassafras Dr	0	0	0	0	0	0	0	1	0	0	0	0	0	0	1
9410 Webb Chapel Rd	0	0	0	0	0	1	0	0	0	0	0	0	0	0	1
9406 OLDE VILLAGE CT	0	0	0	0	0	0	1	0	0	0	0	0	0	0	1
9421 Arborhill Dr	0	0	0	0	0	0	0	0	0	1	0	0	0	0	1
9504 Springwater Dr	0	1	0	0	0	0	0	0	0	0	0	0	0	0	1
9600 Forest Ln	0	0	0	0	0	0	0	0	0	1	0	0	0	0	1
9517 Jennie Lee Ln	0	0	0	0	0	0	1	0	0	0	0	0	0	0	1
9600 Royal Ln	0	0	0	0	0	0	0	0	0	1	0	0	0	0	1
9621 Wickersham Rd	0	0	0	0	0	0	0	0	1	0	0	0	0	0	1
9600-9699 Rockhaven Pl	0	0	0	0	0	0	0	0	0	1	0	0	0	0	1
9625 Whistler Dr	0	0	0	0	0	0	0	1	0	0	0	0	0	0	1
9607 Rolling Rock Ln	0	0	0	0	0	0	0	0	0	1	0	0	0	0	1
9627 Hilldale Dr	0	0	0	0	0	0	0	0	0	1	0	0	0	0	1
9666 Scyene Rd	0	0	0	0	0	0	1	0	0	0	0	0	0	0	1
9696 Walnut St	0	0	0	0	0	0	0	0	0	1	0	0	0	0	1
906 W Clarendon Dr	1	0	0	0	0	0	0	0	0	0	0	0	0	0	1
9701 W Ferris Branch Blvd	0	0	0	0	0	0	0	0	0	1	0	0	0	0	1
9209 Elam Rd	0	0	0	0	1	0	0	0	0	0	0	0	0	0	1
7615 S Central Expy	0	0	0	0	0	0	1	0	0	0	0	0	0	0	1
922 N Riverfront Blvd	0	0	0	0	0	1	0	0	0	0	0	0	0	0	1
7618 Riverbrook Dr	0	0	0	0	0	0	0	0	0	0	1	0	0	0	1
9254 Marilyn Pl	0	0	0	0	0	0	1	0	0	0	0	0	0	0	1
7717 Leigh Ann Dr	0	0	0	0	0	0	0	1	0	0	0	0	0	0	1
933 Fairwood Dr	0	0	0	0	0	0	0	1	0	0	0	0	0	0	1
7740 Meadow Rd	0	0	0	0	0	0	0	0	0	0	1	0	0	0	1
9336 Beck Ave	0	0	0	0	0	0	1	0	0	0	0	0	0	0	1
7775 Firefall Way	0	0	0	0	0	0	0	0	0	0	1	0	0	0	1

Address	D1	D2	D3	D4	D5	D6	D7	D8	D9	D10	D11	D12	D13	D14	Total
9342 Beck Ave	0	0	0	0	0	0	1	0	0	0	0	0	0	0	1
7777 Forest Ln	0	0	0	0	0	0	0	0	0	0	1	0	0	0	1
888 N Zang Blvd	1	0	0	0	0	0	0	0	0	0	0	0	0	0	1
7878 Marvin D Love Fwy Nb	0	0	1	0	0	0	0	0	0	0	0	0	0	0	1
8920 Newhall St	0	0	0	0	0	0	0	1	0	0	0	0	0	0	1
7900 Ferguson Rd	0	0	0	0	0	0	1	0	0	0	0	0	0	0	1
9006 Rustown Dr	0	1	0	0	0	0	0	0	0	0	0	0	0	0	1
7940 Harmony Creek Rd	0	0	0	0	0	0	0	1	0	0	0	0	0	0	1
901 Main St	0	0	0	0	0	0	0	0	0	0	0	0	0	1	1
800 CADIZ ST	0	1	0	0	0	0	0	0	0	0	0	0	0	0	1
7792 Los Gatos Dr	0	0	0	0	0	0	0	1	0	0	0	0	0	0	1
8687 E R L Thornton Serv Wb	0	0	0	0	0	0	1	0	0	0	0	0	0	0	1
815 N Montclair Ave	1	0	0	0	0	0	0	0	0	0	0	0	0	0	1
8915 Harry Hines Blvd	0	1	0	0	0	0	0	0	0	0	0	0	0	0	1
8181 Scyene Cir	0	0	0	0	1	0	0	0	0	0	0	0	0	0	1
900 S Belt Line Rd	0	0	0	0	0	0	0	1	0	0	0	0	0	0	1
9702 Brockbank Dr	0	0	0	0	0	1	0	0	0	0	0	0	0	0	1
910 S Belt Line Rd	0	0	0	0	0	0	0	1	0	0	0	0	0	0	1
9707 Walnut Hill Ln	0	0	0	0	0	0	0	0	0	1	0	0	0	0	1
910 S HAMPTON RD	1	0	0	0	0	0	0	0	0	0	0	0	0	0	1
9714 Amberton Pkwy	0	0	0	0	0	0	0	0	0	1	0	0	0	0	1
9219 Pinewood Dr	0	0	0	0	0	0	0	0	0	1	0	0	0	0	1
9750 Forest Ln	0	0	0	0	0	0	0	0	0	1	0	0	0	0	1
8007 WALNUT HILL LN	0	0	0	0	0	0	0	0	0	0	0	0	1	0	1
9755 Scyene Rd	0	0	0	0	0	0	1	0	0	0	0	0	0	0	1
8024 Walnut Hill Ln	0	0	0	0	0	0	0	0	0	0	0	0	1	0	1
9835 Walnut St	0	0	0	0	0	0	0	0	0	1	0	0	0	0	1
8027 West Virginia Dr	0	0	0	0	0	0	0	1	0	0	0	0	0	0	1
9900 ADLETA BLVD	0	0	0	0	0	0	0	0	0	1	0	0	0	0	1
8054 FOREST LN	0	0	0	0	0	0	0	0	0	1	0	0	0	0	1
9901 BRUTON RD	0	0	0	0	1	0	0	0	0	0	0	0	0	0	1
8065 Meadow Rd	0	0	0	0	0	0	0	0	0	0	0	0	1	0	1
Abrams Rd / Forest Ln	0	0	0	0	0	0	0	0	0	1	0	0	0	0	1
815 Elm St	0	0	0	0	0	0	0	0	0	0	0	0	0	1	1
Al Lipscomb Way / S Trunk Ave	0	0	0	0	0	0	1	0	0	0	0	0	0	0	1
8150 S Hampton Rd	0	0	0	0	0	0	0	1	0	0	0	0	0	0	1

Address	D1	D2	D3	D4	D5	D6	D7	D8	D9	D10	D11	D12	D13	D14	Total
ARBORSIDE DR / MOSS MEADOWS DR	0	0	0	0	0	0	0	0	0	1	0	0	0	0	1
8200 Southwestern Blvd	0	0	0	0	0	0	0	0	1	0	0	0	0	0	1
Ceremonial Dr / S Griffin St	0	1	0	0	0	0	0	0	0	0	0	0	0	0	1
8201 E R L Thornton Serv Wb	0	0	0	0	0	0	1	0	0	0	0	0	0	0	1
Coit Rd / Churchill Way	0	0	0	0	0	0	0	0	0	0	1	0	0	0	1
8218 Meadow Rd	0	0	0	0	0	0	0	0	0	0	0	0	1	0	1
Coit Rd / L B J Serv Wb	0	0	0	0	0	0	0	0	0	0	1	0	0	0	1
8230 NORVELL DR	0	0	0	0	1	0	0	0	0	0	0	0	0	0	1
Columbia Ave / N Beacon St	0	1	0	0	0	0	0	0	0	0	0	0	0	0	1
828 Calcutta Dr	0	0	1	0	0	0	0	0	0	0	0	0	0	0	1
Commerce St / S Harwood St	0	0	0	0	0	0	0	0	0	0	0	0	0	1	1
8303 E R L Thornton Fwy Wb	0	0	0	0	0	0	1	0	0	0	0	0	0	0	1
E Illinois Ave / S Beckley Ave	0	0	0	1	0	0	0	0	0	0	0	0	0	0	1
8350 Park Ln	0	0	0	0	0	0	0	0	0	0	0	0	1	0	1
E Ledbetter Dr / S Lancaster Rd	0	0	0	1	0	0	0	0	0	0	0	0	0	0	1
839 Singleton Blvd	0	0	0	0	0	1	0	0	0	0	0	0	0	0	1
Elm St / N Ervay St	0	0	0	0	0	0	0	0	0	0	0	0	0	1	1
8416 Capriola Ln	0	1	0	0	0	0	0	0	0	0	0	0	0	0	1
Ferguson Rd / L B J Acrd Eb	0	0	0	0	0	0	0	0	1	0	0	0	0	0	1
8418 Flower Meadow Dr	0	0	0	0	0	0	0	0	0	1	0	0	0	0	1
Gaston Ave / Abrams Rd	0	0	0	0	0	0	0	0	0	0	0	0	0	1	1
8440 Lake June Rd	0	0	0	0	1	0	0	0	0	0	0	0	0	0	1
Gibbons Dr / Frankford Rd	0	0	0	0	0	0	0	0	0	0	0	1	0	0	1
8444 Spring Valley Rd	0	0	0	0	0	0	0	0	0	0	1	0	0	0	1
Hawthorne Ave / Lemmon Ave	0	0	0	0	0	0	0	0	0	0	0	0	0	1	1
8447 Park Ln	0	0	0	0	0	0	0	0	0	0	0	0	1	0	1
John W Carpenter Serv Nb / Regal Row	0	0	0	0	0	1	0	0	0	0	0	0	0	0	1
8501 Old Hickory Trl	0	0	0	0	0	0	0	1	0	0	0	0	0	0	1
L B J Fwy Eb / Royal Ln	0	0	0	0	0	0	0	0	0	1	0	0	0	0	1
8545 Midpark Rd	0	0	0	0	0	0	0	0	0	0	1	0	0	0	1
L B J SERV EB / W WHEATLAND RD	0	0	0	0	0	0	0	1	0	0	0	0	0	0	1
8547 Odom Dr	0	0	0	0	1	0	0	0	0	0	0	0	0	0	1
L B J Serv Wb / Forest Ln	0	0	0	0	0	0	0	0	0	1	0	0	0	0	1
7233 John W Carpenter Serv Sb	0	0	0	0	0	1	0	0	0	0	0	0	0	0	1
Lemmon Ave E / Mckinney Ave	0	0	0	0	0	0	0	0	0	0	0	0	0	1	1

Address	D1	D2	D3	D4	D5	D6	D7	D8	D9	D10	D11	D12	D13	D14	Total
7261 Great Trinity Forest Way	0	0	0	0	0	0	0	1	0	0	0	0	0	0	1
Marsh Ln / Frankford Rd	0	0	0	0	0	0	0	0	0	0	0	1	0	0	1
7272 Marvin D Love Fwy Nb	0	0	0	0	0	0	0	1	0	0	0	0	0	0	1
Marvin D Love Fwy Nb / W Kiest Blvd	0	0	0	1	0	0	0	0	0	0	0	0	0	0	1
730 Elwayne Ave	0	0	0	0	1	0	0	0	0	0	0	0	0	0	1
Mckinney Ave / Noble Ave	0	0	0	0	0	0	0	0	0	0	0	0	0	1	1
7319 Fillmore Dr	0	1	0	0	0	0	0	0	0	0	0	0	0	0	1
Meadow Rd / Manderville Ln	0	0	0	0	0	0	0	0	0	0	0	0	1	0	1
7404 Chesterfield Dr	0	0	0	0	0	0	0	1	0	0	0	0	0	0	1
Midway Rd / Timberglen Rd	0	0	0	0	0	0	0	0	0	0	0	1	0	0	1
7429 Chula Vista Dr	0	0	0	0	1	0	0	0	0	0	0	0	0	0	1
N Central Acrd Nb / Blackwell St	0	0	0	0	0	0	0	0	0	0	0	0	1	0	1
7474 Skillman St	0	0	0	0	0	0	0	0	0	1	0	0	0	0	1
N Central Serv Nb / E Lovers Ln	0	0	0	0	0	0	0	0	0	0	0	0	1	0	1
7036 Chapelridge Dr	0	0	1	0	0	0	0	0	0	0	0	0	0	0	1
N Central Serv Nb / N Haskell Ave	0	0	0	0	0	0	0	0	0	0	0	0	0	1	1
7040 Carter Rd	0	0	0	0	0	0	0	1	0	0	0	0	0	0	1
N Central Serv Sb / Forest Ln	0	0	0	0	0	0	0	0	0	0	1	0	0	0	1
7043 Hodde St	0	0	0	0	1	0	0	0	0	0	0	0	0	0	1
N Hampton Rd / Dallas Ft Worth Tpke Eb	0	0	0	0	0	1	0	0	0	0	0	0	0	0	1
706 KIRNWOOD DR	0	0	0	0	0	0	0	1	0	0	0	0	0	0	1
N PAULUS AVE / VICTOR ST	0	0	0	0	0	0	0	0	0	0	0	0	0	1	1
7100 Greenville Ave	0	0	0	0	0	0	0	0	0	0	0	0	1	0	1
Oak Lawn Ave / N Stemmons Serv Nb	0	1	0	0	0	0	0	0	0	0	0	0	0	0	1
711 S Acres Dr	0	0	0	0	1	0	0	0	0	0	0	0	0	0	1
Pastor Bailey Dr / W Camp Wisdom Rd	0	0	0	0	0	0	0	1	0	0	0	0	0	0	1
7110 Crooked Oak Dr	0	0	0	0	0	0	0	0	0	0	0	1	0	0	1
Pine St / S M Wright Fwy	0	0	0	0	0	0	1	0	0	0	0	0	0	0	1
7110 Skillman St	0	0	0	0	0	0	0	0	0	1	0	0	0	0	1
S Cockrell Hill Rd / W Illinois Ave	0	0	1	0	0	0	0	0	0	0	0	0	0	0	1
7138 N Stemmons Fwy Nb	0	0	0	0	0	1	0	0	0	0	0	0	0	0	1
S Harwood St / E R L Thornton Ramp Eb	0	1	0	0	0	0	0	0	0	0	0	0	0	0	1

Address	D1	D2	D3	D4	D5	D6	D7	D8	D9	D10	D11	D12	D13	D14	Total
714 Clermont Ave	0	0	0	0	0	0	0	0	0	0	0	0	0	1	1
S St Paul St / Jackson St	0	0	0	0	0	0	0	0	0	0	0	0	0	1	1
7201 EAST GRAND SERV W	0	0	0	0	0	0	0	0	0	0	0	0	0	1	1
Samuell Blvd / Ferguson Rd	0	0	0	0	0	0	1	0	0	0	0	0	0	0	1
7203 Great Trinity Forest Way	0	0	0	0	0	0	0	1	0	0	0	0	0	0	1
Scyene Rd / Lawnview Ave	0	0	0	0	1	0	0	0	0	0	0	0	0	0	1
7214 Chinaberry Rd	0	0	1	0	0	0	0	0	0	0	0	0	0	0	1
Singleton Blvd / N Westmoreland Rd	0	0	0	0	0	1	0	0	0	0	0	0	0	0	1
9727 Webb Chapel Rd	0	0	0	0	0	1	0	0	0	0	0	0	0	0	1
St Francis Ave / E R L Thornton Serv Wb	0	0	0	0	0	0	1	0	0	0	0	0	0	0	1
9731 Grove Oaks Blvd	0	0	0	0	1	0	0	0	0	0	0	0	0	0	1
W 12th St / S Beckley Ave	1	0	0	0	0	0	0	0	0	0	0	0	0	0	1
9744 Forest Ln	0	0	0	0	0	0	0	0	0	1	0	0	0	0	1
2515 Custer Dr	0	0	0	1	0	0	0	0	0	0	0	0	0	0	1
9753 Audelia Rd	0	0	0	0	0	0	0	0	0	1	0	0	0	0	1
2525 Logan St	0	0	0	0	0	0	1	0	0	0	0	0	0	0	1
9755 Harry Hines Blvd	0	0	0	0	0	1	0	0	0	0	0	0	0	0	1
2525 Players Ct	0	0	0	0	0	0	0	0	0	0	0	1	0	0	1
9760 Scyene Rd	0	0	0	0	0	0	1	0	0	0	0	0	0	0	1
2525 Wycliff Ave	0	1	0	0	0	0	0	0	0	0	0	0	0	0	1
9998 MARSH LN	0	0	0	0	0	0	0	0	0	0	0	0	1	0	1
2528 Merlin St	0	0	0	0	0	0	1	0	0	0	0	0	0	0	1
Abrams Rd / E University Blvd	0	0	0	0	0	0	0	0	1	0	0	0	0	0	1
1938 Atlantic St	1	0	0	0	0	0	0	0	0	0	0	0	0	0	1
Alpha Rd / Preston Rd	0	0	0	0	0	0	0	0	0	0	1	0	0	0	1
18383 Gallery Dr	0	0	0	0	0	0	0	0	0	0	0	1	0	0	1
Belt Line Rd / Meandering Way	0	0	0	0	0	0	0	0	0	0	1	0	0	0	1
18599 Marsh Ln	0	0	0	0	0	0	0	0	0	0	0	1	0	0	1
Butler St / Harry Hines Blvd	0	1	0	0	0	0	0	0	0	0	0	0	0	0	1
1914 Pollard St	0	0	0	0	0	1	0	0	0	0	0	0	0	0	1
Columbia Ave / N Carroll Ave	0	1	0	0	0	0	0	0	0	0	0	0	0	0	1
1918 Tarrant Pl	1	0	0	0	0	0	0	0	0	0	0	0	0	0	1
Dallas Pkwy / Hilton Head Dr	0	0	0	0	0	0	0	0	0	0	0	1	0	0	1
19251 Preston Rd	0	0	0	0	0	0	0	0	0	0	0	1	0	0	1

Address	D1	D2	D3	D4	D5	D6	D7	D8	D9	D10	D11	D12	D13	D14	Total
E 12th St / S R L Thornton Fwy Nb	0	0	0	1	0	0	0	0	0	0	0	0	0	0	1
18777 Midway Rd	0	0	0	0	0	0	0	0	0	0	0	1	0	0	1
E Illinois Ave / Southerland Ave	0	0	0	1	0	0	0	0	0	0	0	0	0	0	1
18809 Lina St	0	0	0	0	0	0	0	0	0	0	0	1	0	0	1
E Northwest Hwy / W Lawther Dr	0	0	0	0	0	0	0	0	1	0	0	0	0	0	1
1885 JOHN WEST RD	0	0	0	0	0	0	1	0	0	0	0	0	0	0	1
Esperanza Rd / Kit Ln	0	0	0	0	0	0	0	0	0	0	1	0	0	0	1
1900 Greenville Ave	0	0	0	0	0	0	0	0	0	0	0	0	0	1	1
Exeter Ave / Frio Dr	0	0	0	1	0	0	0	0	0	0	0	0	0	0	1
1900 N Beckley Ave	1	0	0	0	0	0	0	0	0	0	0	0	0	0	1
Forest Ln / N Central Expy Nb	0	0	0	0	0	0	0	0	0	0	1	0	0	0	1
2339 Knight St	0	1	0	0	0	0	0	0	0	0	0	0	0	0	1
Fort Worth Ave / N Westmoreland Rd	1	0	0	0	0	0	0	0	0	0	0	0	0	0	1
2351 Keeler St	0	0	0	0	0	0	1	0	0	0	0	0	0	0	1
Garland Rd / Barnes Bridge Rd	0	0	0	0	0	0	0	0	1	0	0	0	0	0	1
2400 Bryan St	0	0	0	0	0	0	0	0	0	0	0	0	0	1	1
Gaston Ave / La Vista Dr	0	0	0	0	0	0	0	0	0	0	0	0	0	1	1
2402 Elsie Faye Heggins St	0	0	0	0	0	0	1	0	0	0	0	0	0	0	1
Greenville Ave / Sears St	0	0	0	0	0	0	0	0	0	0	0	0	0	1	1
2403 Starks Ave	0	0	0	0	0	0	1	0	0	0	0	0	0	0	1
Harry Hines Blvd / Throckmorton St	0	1	0	0	0	0	0	0	0	0	0	0	0	0	1
2404 Mckinney Ave	0	0	0	0	0	0	0	0	0	0	0	0	0	1	1
Inwood Rd / Harry Hines Blvd	0	1	0	0	0	0	0	0	0	0	0	0	0	0	1
2407 Bethurum Ave	0	0	0	0	0	0	1	0	0	0	0	0	0	0	1
Knight St / Rawlins St	0	0	0	0	0	0	0	0	0	0	0	0	0	1	1
2415 Elsie Faye Heggins St	0	0	0	0	0	0	1	0	0	0	0	0	0	0	1
Larmanda St / Skillman St	0	0	0	0	0	0	0	0	1	0	0	0	0	0	1
2425 Canton St	0	1	0	0	0	0	0	0	0	0	0	0	0	0	1
Maple Ave / Lucas Dr	0	1	0	0	0	0	0	0	0	0	0	0	0	0	1
2442 W Jefferson Blvd	1	0	0	0	0	0	0	0	0	0	0	0	0	0	1
Marilla St / Young St	0	1	0	0	0	0	0	0	0	0	0	0	0	0	1
2452 Creekglen Dr	0	0	0	0	0	0	1	0	0	0	0	0	0	0	1
Market Center Blvd / N Stemmons Fwy Nb	0	0	0	0	0	1	0	0	0	0	0	0	0	0	1
2483 Millmar Dr	0	1	0	0	0	0	0	0	0	0	0	0	0	0	1

Address	D1	D2	D3	D4	D5	D6	D7	D8	D9	D10	D11	D12	D13	D14	Total
Marsh Ln / Manana Dr	0	0	0	0	0	1	0	0	0	0	0	0	0	0	1
2500 Concordant Trl	0	0	0	0	0	0	0	1	0	0	0	0	0	0	1
MIDPARK RD / GOLDMARK DR	0	0	0	0	0	0	0	0	0	0	1	0	0	0	1
2500 E LEDBETTER DR	0	0	0	0	0	0	0	1	0	0	0	0	0	0	1
Midpark Rd / N Central Serv Sb	0	0	0	0	0	0	0	0	0	0	1	0	0	0	1
2506 Knight St	0	0	0	0	0	0	0	0	0	0	0	0	0	1	1
Morrell Ave / S Denley Dr	0	0	0	1	0	0	0	0	0	0	0	0	0	0	1
2506 Langdon Ave	0	1	0	0	0	0	0	0	0	0	0	0	0	0	1
N Field St / Patterson St	0	0	0	0	0	0	0	0	0	0	0	0	0	1	1
2706 Samuel Blvd	0	1	0	0	0	0	0	0	0	0	0	0	0	0	1
N Good Latimer Expy / S Good Latimer Expy	0	1	0	0	0	0	0	0	0	0	0	0	0	0	1
2708 Clayton Oaks Dr	0	0	0	0	0	0	1	0	0	0	0	0	0	0	1
N Haskell Ave / N Central Serv Sb	0	0	0	0	0	0	0	0	0	0	0	0	0	1	1
2727 Oak Lawn Ave	0	0	0	0	0	0	0	0	0	0	0	0	0	1	1
N St Paul St / Pacific Ave	0	0	0	0	0	0	0	0	0	0	0	0	0	1	1
2737 N Fitzhugh Ave	0	1	0	0	0	0	0	0	0	0	0	0	0	0	1
OAK LAWN AVE / DALLAS NORTH TOLLWAY NB	0	1	0	0	0	0	0	0	0	0	0	0	0	0	1
2741 52nd St	0	0	0	1	0	0	0	0	0	0	0	0	0	0	1
Oak Lawn Ave / Harry Hines Acrd N	0	1	0	0	0	0	0	0	0	0	0	0	0	0	1
2742 Maryland Ave	0	0	0	1	0	0	0	0	0	0	0	0	0	0	1
OLYMPUS BLVD / WATER MILL RD	0	0	0	0	0	1	0	0	0	0	0	0	0	0	1
2777 N Buckner Blvd	0	0	0	0	0	0	1	0	0	0	0	0	0	0	1
Park Ln / Greenville Ave	0	0	0	0	0	0	0	0	0	0	0	0	1	0	1
2800 Jeffries St	0	0	0	0	0	0	1	0	0	0	0	0	0	0	1
Remond Dr / N Westmoreland Rd	1	0	0	0	0	0	0	0	0	0	0	0	0	0	1
2802 N CARROLL AVE	0	1	0	0	0	0	0	0	0	0	0	0	0	0	1
ROCKPORT DR / TOWN CREEK DR	0	0	0	1	0	0	0	0	0	0	0	0	0	0	1
2806 Burger Ave	0	0	0	0	0	0	1	0	0	0	0	0	0	0	1
Royal Ln / Skillman St	0	0	0	0	0	0	0	0	0	1	0	0	0	0	1
2812 Bonnywood Ln	0	0	1	0	0	0	0	0	0	0	0	0	0	0	1
S Buckner Blvd / Hume Dr	0	0	0	0	1	0	0	0	0	0	0	0	0	0	1
2832 Hawthorne Ave	0	1	0	0	0	0	0	0	0	0	0	0	0	0	1
S Gail St / Pecan St	0	0	1	0	0	0	0	0	0	0	0	0	0	0	1
2919 Maryland Ave	0	0	0	1	0	0	0	0	0	0	0	0	0	0	1

Address	D1	D2	D3	D4	D5	D6	D7	D8	D9	D10	D11	D12	D13	D14	Total
S Harwood St / Gano St	0	1	0	0	0	0	0	0	0	0	0	0	0	0	1
2923 56TH ST	0	0	0	0	0	0	0	1	0	0	0	0	0	0	1
S Haskell Ave / Parry Ave	0	0	0	0	0	0	1	0	0	0	0	0	0	0	1
2925 Lourdes St	1	0	0	0	0	0	0	0	0	0	0	0	0	0	1
S Lancaster Rd / Fordham Rd	0	0	0	1	0	0	0	0	0	0	0	0	0	0	1
2929 Frankford Rd	0	0	0	0	0	0	0	0	0	0	0	1	0	0	1
S Polk St / W Camp Wisdom Rd	0	0	0	0	0	0	0	1	0	0	0	0	0	0	1
2929 Hickory St	0	0	0	0	0	0	1	0	0	0	0	0	0	0	1
S Westmoreland Rd / W Illinois Ave	0	0	1	0	0	0	0	0	0	0	0	0	0	0	1
2933 Prince Hall Ln	0	0	0	1	0	0	0	0	0	0	0	0	0	0	1
TORY SOUND DR / CHURCH RD	0	0	0	0	0	0	0	0	0	1	0	0	0	0	1
2935 W Camp Wisdom Rd	0	0	1	0	0	0	0	0	0	0	0	0	0	0	1
W Camp Wisdom Rd / S Polk St	0	0	0	0	0	0	0	1	0	0	0	0	0	0	1
2937 Curvilinear Ct	0	0	0	0	1	0	0	0	0	0	0	0	0	0	1
W Illinois Ave / S R L Thornton Acrd Sb	0	0	0	1	0	0	0	0	0	0	0	0	0	0	1
2959 S BUCKNER BLVD	0	0	0	0	1	0	0	0	0	0	0	0	0	0	1
W Jefferson Blvd / S Adams Ave	1	0	0	0	0	0	0	0	0	0	0	0	0	0	1
2963 Carrizo Ln	0	0	0	0	0	1	0	0	0	0	0	0	0	0	1
Walnut Hill Ln / Fieldcrest Dr	0	0	0	0	0	0	0	0	0	1	0	0	0	0	1
2971 Carrizo Ln	0	0	0	0	0	1	0	0	0	0	0	0	0	0	1
Woodlot Dr / Burlywood Dr	0	0	0	0	1	0	0	0	0	0	0	0	0	0	1
299 Stoneport Dr	0	0	0	0	0	0	0	1	0	0	0	0	0	0	1
5350 Glenwick Ln	0	0	0	0	0	0	0	0	0	0	0	0	1	0	1
300 N Akard St	0	0	0	0	0	0	0	0	0	0	0	0	0	1	1
5383 Southern Blvd	0	0	0	0	0	0	0	0	0	0	1	0	0	0	1
3000 UTAH AVE	0	0	0	1	0	0	0	0	0	0	0	0	0	0	1
5400 E Mockingbird Ln	0	0	0	0	0	0	0	0	0	0	0	0	0	1	1
3011 Park Row Ave	0	0	0	0	0	0	1	0	0	0	0	0	0	0	1
5455 La Sierra Dr	0	0	0	0	0	0	0	0	0	0	0	0	1	0	1
3035 E Ledbetter Dr	0	0	0	1	0	0	0	0	0	0	0	0	0	0	1
5555 E Mockingbird Ln	0	0	0	0	0	0	0	0	1	0	0	0	0	0	1
3049 Satsuma Dr	0	0	0	0	0	1	0	0	0	0	0	0	0	0	1
5555 Preston Oaks Rd	0	0	0	0	0	0	0	0	0	0	1	0	0	0	1
3062 Beauchamp St	0	0	0	1	0	0	0	0	0	0	0	0	0	0	1

Address	D1	D2	D3	D4	D5	D6	D7	D8	D9	D10	D11	D12	D13	D14	Total
5611 Yellowstone Rd	0	1	0	0	0	0	0	0	0	0	0	0	0	0	1
3100 Reagan St	0	0	0	0	0	0	0	0	0	0	0	0	0	1	1
5631 Spring Valley Rd	0	0	0	0	0	0	0	0	0	0	1	0	0	0	1
3100-3199 Remond Dr	1	0	0	0	0	0	0	0	0	0	0	0	0	0	1
5711 Russcrest Dr	0	0	0	0	0	0	1	0	0	0	0	0	0	0	1
3103 Jerome St	0	1	0	0	0	0	0	0	0	0	0	0	0	0	1
5717 Harvest Hill Rd	0	0	0	0	0	0	0	0	0	0	0	0	1	0	1
3118 W Northwest Hwy	0	0	0	0	0	1	0	0	0	0	0	0	0	0	1
5732 Bluffman Dr	0	0	0	0	0	0	0	1	0	0	0	0	0	0	1
320 SINGLETON BLVD	0	0	0	0	0	1	0	0	0	0	0	0	0	0	1
5757 N Jim Miller Rd	0	0	0	0	0	0	1	0	0	0	0	0	0	0	1
320 W 7th St	1	0	0	0	0	0	0	0	0	0	0	0	0	0	1
5800 Preston Oaks Rd	0	0	0	0	0	0	0	0	0	0	1	0	0	0	1
3212 Nandina Dr	0	0	0	0	0	0	0	1	0	0	0	0	0	0	1
5837 Velasco Ave	0	0	0	0	0	0	0	0	0	0	0	0	0	1	1
3215 Hillglenn Rd	0	1	0	0	0	0	0	0	0	0	0	0	0	0	1
5909 Highland Hills Dr	0	0	0	0	0	0	0	1	0	0	0	0	0	0	1
3225 Turtle Creek Blvd	0	0	0	0	0	0	0	0	0	0	0	0	0	1	1
5928 Highland Village Dr	0	0	0	0	0	0	0	1	0	0	0	0	0	0	1
3229 E Ledbetter Dr	0	0	0	1	0	0	0	0	0	0	0	0	0	0	1
5929 Melody Ln	0	0	0	0	0	0	0	0	0	0	0	0	1	0	1
3230 N Hall St	0	0	0	0	0	0	0	0	0	0	0	0	0	1	1
5946 L B J Fwy Eb	0	0	0	0	0	0	0	0	0	0	0	0	1	0	1
2606 N Stemmons Fwy Nb	0	0	0	0	0	1	0	0	0	0	0	0	0	0	1
5966 Highland Village Dr	0	0	0	0	0	0	0	1	0	0	0	0	0	0	1
2620 Main St	0	1	0	0	0	0	0	0	0	0	0	0	0	0	1
6061 Greenville Ave	0	0	0	0	0	0	0	0	1	0	0	0	0	0	1
2626 FRANKFORD RD	0	0	0	0	0	0	0	0	0	0	0	1	0	0	1
607 Corbin St	0	0	0	0	0	0	0	0	0	0	0	0	0	1	1
3238 Ramsey Ave	0	0	0	1	0	0	0	0	0	0	0	0	0	0	1
6200 Bonnie View Rd	0	0	0	0	0	0	0	1	0	0	0	0	0	0	1
3243 Nandina Dr	0	0	0	0	0	0	0	1	0	0	0	0	0	0	1
6235 Harmony Ln	0	0	1	0	0	0	0	0	0	0	0	0	0	0	1
2320 Stemmons Trl	0	0	0	0	0	1	0	0	0	0	0	0	0	0	1
6238 Bonnie View Rd	0	0	0	0	0	0	0	1	0	0	0	0	0	0	1
2323 W Ledbetter Dr	0	0	0	1	0	0	0	0	0	0	0	0	0	0	1

Address	D1	D2	D3	D4	D5	D6	D7	D8	D9	D10	D11	D12	D13	D14	Total
631 N Oak Cliff Blvd	1	0	0	0	0	0	0	0	0	0	0	0	0	0	1
1985 W Northwest Hwy	0	0	0	0	0	1	0	0	0	0	0	0	0	0	1
6409 Tumbling Creek Trl	0	0	0	0	0	0	0	1	0	0	0	0	0	0	1
200 E Saner Ave	0	0	0	1	0	0	0	0	0	0	0	0	0	0	1
6418 Silvery Moon Dr	0	0	1	0	0	0	0	0	0	0	0	0	0	0	1
2009 Las Cruces Ln	0	0	0	0	1	0	0	0	0	0	0	0	0	0	1
6424 Greenville Ave	0	0	0	0	0	0	0	0	1	0	0	0	0	0	1
2015 Market Center Blvd	0	0	0	0	0	1	0	0	0	0	0	0	0	0	1
6435 Anita St	0	0	0	0	0	0	0	0	1	0	0	0	0	0	1
202 Monaghan Ct	0	0	0	1	0	0	0	0	0	0	0	0	0	0	1
6474 E Northwest Hwy	0	0	0	0	0	0	0	0	1	0	0	0	0	0	1
2069 Province Ln	0	1	0	0	0	0	0	0	0	0	0	0	0	0	1
650 Parkwood Dr	0	0	0	1	0	0	0	0	0	0	0	0	0	0	1
2107 W Ledbetter Dr	0	0	0	1	0	0	0	0	0	0	0	0	0	0	1
6550 Shady Brook Ln	0	0	0	0	0	0	0	0	1	0	0	0	0	0	1
211 N Ervay St	0	0	0	0	0	0	0	0	0	0	0	0	0	1	1
6619 Ethel Dr	0	0	0	0	1	0	0	0	0	0	0	0	0	0	1
2121 52nd St	0	0	0	1	0	0	0	0	0	0	0	0	0	0	1
6622 Howard Ave	0	0	0	0	1	0	0	0	0	0	0	0	0	0	1
220 E Camp Wisdom Rd	0	0	0	0	0	0	0	1	0	0	0	0	0	0	1
6839 Briar Cove Dr	0	0	0	0	0	0	0	0	0	0	1	0	0	0	1
220 W Overton Rd	0	0	0	1	0	0	0	0	0	0	0	0	0	0	1
6900 Skillman St	0	0	0	0	0	0	0	0	0	1	0	0	0	0	1
2201 N Stemmons Serv Sb	0	0	0	0	0	1	0	0	0	0	0	0	0	0	1
6909 Woodhill Rd	0	0	0	0	1	0	0	0	0	0	0	0	0	0	1
2207 Aspen St	0	0	0	0	0	0	1	0	0	0	0	0	0	0	1
6969 Clarkridge Dr	0	0	1	0	0	0	0	0	0	0	0	0	0	0	1
2211 Hi Tech Dr	0	0	0	0	0	1	0	0	0	0	0	0	0	0	1
7000 LAKE JUNE RD	0	0	0	0	1	0	0	0	0	0	0	0	0	0	1
230 W Page Ave	1	0	0	0	0	0	0	0	0	0	0	0	0	0	1
7000 W Kiest Blvd	0	0	1	0	0	0	0	0	0	0	0	0	0	0	1
2307 Tosca Ln	0	0	0	1	0	0	0	0	0	0	0	0	0	0	1
702 S Tyler St	1	0	0	0	0	0	0	0	0	0	0	0	0	0	1
1636 N Masters Dr	0	0	0	0	1	0	0	0	0	0	0	0	0	0	1
7024 Turfway Dr	0	0	0	0	0	0	1	0	0	0	0	0	0	0	1
1668 Westerham Dr	0	0	1	0	0	0	0	0	0	0	0	0	0	0	1

Address	D1	D2	D3	D4	D5	D6	D7	D8	D9	D10	D11	D12	D13	D14	Total
4703 Lomax Dr	0	0	0	0	0	0	1	0	0	0	0	0	0	0	1
1710 John West Rd	0	0	0	0	0	0	1	0	0	0	0	0	0	0	1
4750 HAVERWOOD LN	0	0	0	0	0	0	0	0	0	0	0	1	0	0	1
15767 Coit Rd	0	0	0	0	0	0	0	0	0	0	1	0	0	0	1
4767 S R L Thornton Fwy Sb	0	0	0	1	0	0	0	0	0	0	0	0	0	0	1
1600 Main St	0	0	0	0	0	0	0	0	0	0	0	0	0	1	1
4800 Columbia Ave	0	1	0	0	0	0	0	0	0	0	0	0	0	0	1
1610 N Cockrell Hill Rd	1	0	0	0	0	0	0	0	0	0	0	0	0	0	1
4838 Bartlett Ave	0	0	0	1	0	0	0	0	0	0	0	0	0	0	1
11818 Webb Chapel Rd	0	0	0	0	0	0	0	0	0	0	0	0	1	0	1
4849 W Illinois Ave	1	0	0	0	0	0	0	0	0	0	0	0	0	0	1
1001 Dowdy Ferry Rd	0	0	0	0	0	0	0	1	0	0	0	0	0	0	1
4859 Cedar Springs Rd	0	1	0	0	0	0	0	0	0	0	0	0	0	0	1
1717 N Akard St	0	0	0	0	0	0	0	0	0	0	0	0	0	1	1
4880 Mountain Creek Pkwy	0	0	1	0	0	0	0	0	0	0	0	0	0	0	1
1729 Gross Rd	0	1	0	0	0	0	0	0	0	0	0	0	0	0	1
4900 Bryan St	0	1	0	0	0	0	0	0	0	0	0	0	0	0	1
17415 WOODS EDGE DR	0	0	0	0	0	0	0	0	0	0	0	1	0	0	1
4912 Lexington Ct	0	1	0	0	0	0	0	0	0	0	0	0	0	0	1
1782 John West Rd	0	0	0	0	0	0	1	0	0	0	0	0	0	0	1
4950 Wadsworth Dr	0	0	0	1	0	0	0	0	0	0	0	0	0	0	1
1800 Greenville Ave	0	0	0	0	0	0	0	0	0	0	0	0	0	1	1
5005 CEDARBRIER DR	0	0	1	0	0	0	0	0	0	0	0	0	0	0	1
1800 N Hall St	0	0	0	0	0	0	0	0	0	0	0	0	0	1	1
500-599 Jackson St	0	0	0	0	0	0	0	0	0	0	0	0	0	1	1
1200 Main St	0	0	0	0	0	0	0	0	0	0	0	0	0	1	1
5014 W DAVIS ST	0	0	1	0	0	0	0	0	0	0	0	0	0	0	1
1201 S Ewing Ave	0	0	0	1	0	0	0	0	0	0	0	0	0	0	1
504 Dogwood Trl	0	0	0	1	0	0	0	0	0	0	0	0	0	0	1
12248 CHINA LAKE DR	0	0	0	0	0	0	0	1	0	0	0	0	0	0	1
505 Kirkwood Dr	0	0	0	0	0	0	0	0	1	0	0	0	0	0	1
12301 N Central Serv Sb	0	0	0	0	0	0	0	0	0	0	1	0	0	0	1
510 N Akard St	0	0	0	0	0	0	0	0	0	0	0	0	0	1	1
1251 Whispering Ct	0	0	1	0	0	0	0	0	0	0	0	0	0	0	1
5101 S Lancaster Rd	0	0	0	1	0	0	0	0	0	0	0	0	0	0	1
12639 Coit Rd	0	0	0	0	0	0	0	0	0	0	1	0	0	0	1

Address	D1	D2	D3	D4	D5	D6	D7	D8	D9	D10	D11	D12	D13	D14	Total
5113 Lauren Ln	0	0	0	0	0	0	1	0	0	0	0	0	0	0	1
13005 Audelia Rd	0	0	0	0	0	0	0	0	0	1	0	0	0	0	1
5117 Woodsboro Ln	0	0	1	0	0	0	0	0	0	0	0	0	0	0	1
13021 Coit Rd	0	0	0	0	0	0	0	0	0	0	1	0	0	0	1
5130 Patonia Ave	0	0	1	0	0	0	0	0	0	0	0	0	0	0	1
13033 COIT RD	0	0	0	0	0	0	0	0	0	0	1	0	0	0	1
5131 Breakwood Dr	0	0	0	0	0	0	1	0	0	0	0	0	0	0	1
1318 Michigan Ave	0	0	0	1	0	0	0	0	0	0	0	0	0	0	1
5151 Village Fair Dr	0	0	0	1	0	0	0	0	0	0	0	0	0	0	1
13266 Emily Rd	0	0	0	0	0	0	0	0	0	0	1	0	0	0	1
5153 Verde Valley Ln	0	0	0	0	0	0	0	0	0	0	1	0	0	0	1
1330 Glencliff Dr	0	0	0	0	1	0	0	0	0	0	0	0	0	0	1
517 S Van Buren Ave	1	0	0	0	0	0	0	0	0	0	0	0	0	0	1
13305 Kleberg Rd	0	0	0	0	0	0	0	1	0	0	0	0	0	0	1
5171 Chalet Ln	0	0	1	0	0	0	0	0	0	0	0	0	0	0	1
1335 E Waco Ave	0	0	0	1	0	0	0	0	0	0	0	0	0	0	1
5222 Bradford Dr	0	1	0	0	0	0	0	0	0	0	0	0	0	0	1
13500 Kleberg Rd	0	0	0	0	0	0	0	1	0	0	0	0	0	0	1
444 Oak Hollow Dr	0	0	0	0	0	0	0	1	0	0	0	0	0	0	1
13636 Goldmark Dr	0	0	0	0	0	0	0	0	0	0	1	0	0	0	1
4501 LEMMON AVE	0	0	0	0	0	0	0	0	0	0	0	0	0	1	1
1400 Hi Line Dr	0	0	0	0	0	1	0	0	0	0	0	0	0	0	1
4512 Sycamore St	0	1	0	0	0	0	0	0	0	0	0	0	0	0	1
1401 Elm St	0	0	0	0	0	0	0	0	0	0	0	0	0	1	1
4514 Reiger Ave	0	1	0	0	0	0	0	0	0	0	0	0	0	0	1
1403 Morrell Ave	0	0	0	1	0	0	0	0	0	0	0	0	0	0	1
4542 CONGO ST	0	1	0	0	0	0	0	0	0	0	0	0	0	0	1
1407 Main St	0	0	0	0	0	0	0	0	0	0	0	0	0	1	1
4552 Via James Jacob	1	0	0	0	0	0	0	0	0	0	0	0	0	0	1
1414 Kingsley Dr	0	0	0	1	0	0	0	0	0	0	0	0	0	0	1
4611 Colonial Ave	0	0	0	0	0	0	1	0	0	0	0	0	0	0	1
1415 E Illinois Ave	0	0	0	1	0	0	0	0	0	0	0	0	0	0	1
4633 Stigall St	0	0	0	0	0	1	0	0	0	0	0	0	0	0	1
1417 Arizona Ave	0	0	0	1	0	0	0	0	0	0	0	0	0	0	1
4213 Dickason Ave	0	0	0	0	0	0	0	0	0	0	0	0	0	1	1
14350 Noel Rd	0	0	0	0	0	0	0	0	0	0	1	0	0	0	1

Address	D1	D2	D3	D4	D5	D6	D7	D8	D9	D10	D11	D12	D13	D14	Total
4223 W Illinois Ave	1	0	0	0	0	0	0	0	0	0	0	0	0	0	1
1500 E OHIO AVE	0	0	0	1	0	0	0	0	0	0	0	0	0	0	1
430 E 8th St	1	0	0	0	0	0	0	0	0	0	0	0	0	0	1
1500 Elm St	0	0	0	0	0	0	0	0	0	0	0	0	0	1	1
4324 - 4398 S MARSALIS AVE	0	0	0	1	0	0	0	0	0	0	0	0	0	0	1
1506 E Illinois Ave	0	0	0	1	0	0	0	0	0	0	0	0	0	0	1
4330 Cole Ave	0	0	0	0	0	0	0	0	0	0	0	0	0	1	1
1519 Southerland Ave	0	0	0	1	0	0	0	0	0	0	0	0	0	0	1
4339 Buena Vista St	0	0	0	0	0	0	0	0	0	0	0	0	0	1	1
1100 PATTERSON ST	0	0	0	0	0	0	0	0	0	0	0	0	0	1	1
3720 Conway St	0	0	0	1	0	0	0	0	0	0	0	0	0	0	1
1102 W Kiest Blvd	0	0	0	1	0	0	0	0	0	0	0	0	0	0	1
3720 WALNUT HILL LN	0	0	0	0	0	0	0	0	0	0	0	0	1	0	1
11069 Composite Dr	0	0	0	0	0	1	0	0	0	0	0	0	0	0	1
5310 S Hampton Rd	0	0	1	0	0	0	0	0	0	0	0	0	0	0	1
1107 St Joseph St	0	0	0	0	0	0	0	0	0	0	0	0	0	1	1
3576 Fawn Valley Dr	0	0	0	1	0	0	0	0	0	0	0	0	0	0	1
1119 Oak Hill Cir	0	0	0	0	1	0	0	0	0	0	0	0	0	0	1
3600 Wheeler St	0	0	0	0	0	0	0	0	0	0	0	0	1	0	1
1127 Holly Glen Cir	0	0	1	0	0	0	0	0	0	0	0	0	0	0	1
3610 Kenilworth St	0	0	0	0	0	0	1	0	0	0	0	0	0	0	1
11333 E Northwest Hwy	0	0	0	0	0	0	0	0	1	0	0	0	0	0	1
3627 Almazan Dr	0	0	0	0	0	1	0	0	0	0	0	0	0	0	1
114 W Hobson Ave	0	0	0	1	0	0	0	0	0	0	0	0	0	0	1
3636 Frankford Rd	0	0	0	0	0	0	0	0	0	0	0	1	0	0	1
11441 N Stemmons Serv Sb	0	0	0	0	0	1	0	0	0	0	0	0	0	0	1
3637 Timberglen Rd	0	0	0	0	0	0	0	0	0	0	0	1	0	0	1
1150 S Buckner Blvd	0	0	0	0	1	0	0	0	0	0	0	0	0	0	1
3637 Trinity Mills Rd	0	0	0	0	0	0	0	0	0	0	0	1	0	0	1
11700 AUDELIA RD	0	0	0	0	0	0	0	0	0	1	0	0	0	0	1
3642 Homeland St	0	0	0	0	0	1	0	0	0	0	0	0	0	0	1
1033 Young St	0	1	0	0	0	0	0	0	0	0	0	0	0	0	1
3662 W Camp Wisdom Rd	0	0	1	0	0	0	0	0	0	0	0	0	0	0	1
10335 Gardner Rd	0	0	0	0	0	1	0	0	0	0	0	0	0	0	1
3708 Granbury Dr	0	0	0	0	0	0	0	0	0	0	0	1	0	0	1
10527 Ravenscroft Dr	0	0	0	0	0	0	0	0	0	0	1	0	0	0	1

Address	D1	D2	D3	D4	D5	D6	D7	D8	D9	D10	D11	D12	D13	D14	Total
3709 Hamilton Ave	0	0	0	0	0	0	1	0	0	0	0	0	0	0	1
10588 Stone Canyon Rd	0	0	0	0	0	0	0	0	0	0	1	0	0	0	1
3711 Dilido Rd	0	0	0	0	0	0	1	0	0	0	0	0	0	0	1
10222 N Walton Walker Serv Nb	0	0	0	0	0	1	0	0	0	0	0	0	0	0	1
4015 WYCLIFF AVE	0	0	0	0	0	0	0	0	0	0	0	0	0	1	1
10320 Waterbury Dr	0	0	0	0	1	0	0	0	0	0	0	0	0	0	1
4040 Cedar Springs Rd	0	0	0	0	0	0	0	0	0	0	0	0	0	1	1
10101 Walnut Hill Ln	0	0	0	0	0	0	0	0	0	1	0	0	0	0	1
4055 Frankford Rd	0	0	0	0	0	0	0	0	0	0	0	1	0	0	1
10126 Galway Dr	0	0	0	0	0	0	0	0	1	0	0	0	0	0	1
408 N Hampton Rd	1	0	0	0	0	0	0	0	0	0	0	0	0	0	1
334 S Hall St	0	1	0	0	0	0	0	0	0	0	0	0	0	0	1
4101 Delafield Ln	0	0	0	0	1	0	0	0	0	0	0	0	0	0	1
3352 Pacesetter Dr	0	0	0	0	0	0	0	1	0	0	0	0	0	0	1
4107 Ambrose Dr	0	0	0	0	0	0	0	1	0	0	0	0	0	0	1
3353 Parvia Ave	0	0	0	0	0	1	0	0	0	0	0	0	0	0	1
4122 L B J Serv Eb	0	0	0	0	0	0	0	0	0	0	0	0	1	0	1
3409 Utah Ave	0	0	0	1	0	0	0	0	0	0	0	0	0	0	1
4123 San Jacinto St	0	1	0	0	0	0	0	0	0	0	0	0	0	0	1
3410 Fordham Rd	0	0	0	1	0	0	0	0	0	0	0	0	0	0	1
4154 PREFERRED PL	0	0	1	0	0	0	0	0	0	0	0	0	0	0	1
3432 Rutz St	0	0	0	0	0	1	0	0	0	0	0	0	0	0	1
417 W Wheatland Rd	0	0	0	0	0	0	0	1	0	0	0	0	0	0	1
3500 Oak Lawn Ave	0	0	0	0	0	0	0	0	0	0	0	0	0	1	1
3727 Gilbert Ave	0	0	0	0	0	0	0	0	0	0	0	0	0	1	1
3501 Ross Ave	0	0	0	0	0	0	0	0	0	0	0	0	0	1	1
3733 Dixon Ave	0	0	0	0	0	0	1	0	0	0	0	0	0	0	1
3504 S Tyler St	0	0	0	1	0	0	0	0	0	0	0	0	0	0	1
3800 S Tyler St	0	0	0	1	0	0	0	0	0	0	0	0	0	0	1
3520 Knight St	0	0	0	0	0	0	0	0	0	0	0	0	0	1	1
3802 Cedar Springs Rd	0	0	0	0	0	0	0	0	0	0	0	0	0	1	1
3525 Arrowhead Dr	0	0	0	0	0	0	0	0	0	0	0	0	0	1	1
3808 S M Wright Fwy	0	0	0	0	0	0	1	0	0	0	0	0	0	0	1
3530 Travis St	0	0	0	0	0	0	0	0	0	0	0	0	0	1	1
3813 Mckinney Ave	0	0	0	0	0	0	0	0	0	0	0	0	0	1	1
3536 Fawn Valley Dr	0	0	0	1	0	0	0	0	0	0	0	0	0	0	1

Address	D1	D2	D3	D4	D5	D6	D7	D8	D9	D10	D11	D12	D13	D14	Total
3840 Frankford Rd	0	0	0	0	0	0	0	0	0	0	0	1	0	0	1
3653 Timberglen Rd	0	0	0	0	0	0	0	0	0	0	0	1	0	0	1
3847 TIMBERGLEN RD	0	0	0	0	0	0	0	0	0	0	0	1	0	0	1
3700 Mckinney Ave	0	0	0	0	0	0	0	0	0	0	0	0	0	1	1
3860 MORNING DEW CIR	0	0	0	1	0	0	0	0	0	0	0	0	0	0	1
3701 W Northwest Hwy	0	0	0	0	0	1	0	0	0	0	0	0	0	0	1
390 E Oakenwald St	1	0	0	0	0	0	0	0	0	0	0	0	0	0	1
3706 Reese Dr	0	0	0	0	0	0	1	0	0	0	0	0	0	0	1
3907 Summit Ridge Dr	0	0	0	1	0	0	0	0	0	0	0	0	0	0	1
3737 Munger Ave	0	0	0	0	0	0	0	0	0	0	0	0	0	1	1
3912 N Hall St	0	0	0	0	0	0	0	0	0	0	0	0	0	1	1
3737 Timberglen Rd	0	0	0	0	0	0	0	0	0	0	0	1	0	0	1
3917 Rawlins St	0	0	0	0	0	0	0	0	0	0	0	0	0	1	1
3750 Rosemeade Pkwy	0	0	0	0	0	0	0	0	0	0	0	1	0	0	1
3922 Simpson St	0	1	0	0	0	0	0	0	0	0	0	0	0	0	1
3755 Van Ness Ln	0	0	0	0	0	1	0	0	0	0	0	0	0	0	1
3924 Ambrose Dr	0	0	0	0	0	0	0	1	0	0	0	0	0	0	1
3773 Timberglen Rd	0	0	0	0	0	0	0	0	0	0	0	1	0	0	1
3925 Royal Ln	0	0	0	0	0	0	0	0	0	0	0	0	1	0	1
3820 Bonnie View Rd	0	0	0	1	0	0	0	0	0	0	0	0	0	0	1
3929 Rawlins St	0	0	0	0	0	0	0	0	0	0	0	0	0	1	1
3834 Happy Canyon Dr	0	0	0	0	0	0	0	1	0	0	0	0	0	0	1
3930 Accent Dr	0	0	0	0	0	0	0	0	0	0	0	1	0	0	1
4411 W Kiest Blvd	0	0	1	0	0	0	0	0	0	0	0	0	0	0	1
3105 Peavy Rd	0	0	0	0	0	0	1	0	0	0	0	0	0	0	1
4440 N CENTRAL EXPY NB	0	0	0	0	0	0	0	0	0	0	0	0	0	1	1
3118 Via Helena Dr	0	0	1	0	0	0	0	0	0	0	0	0	0	0	1
4509 Live Oak St	0	1	0	0	0	0	0	0	0	0	0	0	0	0	1
312 N Gilpin Ave	1	0	0	0	0	0	0	0	0	0	0	0	0	0	1
4611 Monarch St	0	1	0	0	0	0	0	0	0	0	0	0	0	0	1
312 N Patton Ave	1	0	0	0	0	0	0	0	0	0	0	0	0	0	1
4611 Munger Ave	0	1	0	0	0	0	0	0	0	0	0	0	0	0	1
3181 Lemmon Ave	0	0	0	0	0	0	0	0	0	0	0	0	0	1	1
4622 W Northwest Hwy	0	0	0	0	0	0	0	0	0	0	0	0	1	0	1
3210 Carlisle St	0	0	0	0	0	0	0	0	0	0	0	0	0	1	1
4624 Cedar Springs Rd	0	1	0	0	0	0	0	0	0	0	0	0	0	0	1

Address	D1	D2	D3	D4	D5	D6	D7	D8	D9	D10	D11	D12	D13	D14	Total
3015 E Ledbetter Dr	0	0	0	1	0	0	0	0	0	0	0	0	0	0	1
4636 Ross Ave	0	1	0	0	0	0	0	0	0	0	0	0	0	0	1
3030 Gus Thomasson Rd	0	1	0	0	0	0	0	0	0	0	0	0	0	0	1
4708 Baldwin St	0	0	0	0	0	0	1	0	0	0	0	0	0	0	1
2705 Irving Blvd	0	0	0	0	0	1	0	0	0	0	0	0	0	0	1
4708 WIMBELTON WAY	0	0	0	0	0	0	1	0	0	0	0	0	0	0	1
3269 Dahlia Ct	0	0	0	1	0	0	0	0	0	0	0	0	0	0	1
4718 S Denley Dr	0	0	0	1	0	0	0	0	0	0	0	0	0	0	1
3300-3399 Cedarplaza Ln	0	1	0	0	0	0	0	0	0	0	0	0	0	0	1
3900 Investor Dr	0	0	1	0	0	0	0	0	0	0	0	0	0	0	1
3302 E Illinois Ave	0	0	0	1	0	0	0	0	0	0	0	0	0	0	1
3950 Rosemeade Pkwy	0	0	0	0	0	0	0	0	0	0	0	1	0	0	1
3305 Al Lipscomb Way	0	0	0	0	0	0	1	0	0	0	0	0	0	0	1
4036 Prescott Ave	0	0	0	0	0	0	0	0	0	0	0	0	0	1	1
3312 N Buckner Blvd	0	0	0	0	0	0	1	0	0	0	0	0	0	0	1
4060 Preferred Pl	0	0	1	0	0	0	0	0	0	0	0	0	0	0	1
3314 CORONET BLVD	0	0	0	0	0	1	0	0	0	0	0	0	0	0	1
4101 Lemmon Ave	0	0	0	0	0	0	0	0	0	0	0	0	0	1	1
3317 SPRINGVIEW AVE	0	0	0	1	0	0	0	0	0	0	0	0	0	0	1
4104 Gaston Ave	0	1	0	0	0	0	0	0	0	0	0	0	0	0	1
3326 Burgoyne St	0	0	1	0	0	0	0	0	0	0	0	0	0	0	1
4150 N Central Serv Nb	0	0	0	0	0	0	0	0	0	0	0	0	0	1	1
3421 Keyridge Dr	0	0	0	0	0	0	0	1	0	0	0	0	0	0	1
4203 W CAMP WISDOM RD	0	0	1	0	0	0	0	0	0	0	0	0	0	0	1
3432 Great Trinity Forest Way	0	0	0	1	0	0	0	0	0	0	0	0	0	0	1
4225 Robertson Dr	0	0	0	0	0	0	0	1	0	0	0	0	0	0	1
3434 Navajo Dr	0	0	0	1	0	0	0	0	0	0	0	0	0	0	1
4845 Elsie Faye Heggins St	0	0	0	0	0	0	1	0	0	0	0	0	0	0	1
3440 Pinebrook Dr	0	0	0	0	0	0	0	1	0	0	0	0	0	0	1
5001 Ross Ave	0	1	0	0	0	0	0	0	0	0	0	0	0	0	1
345 Kirnwood Ct	0	0	0	0	0	0	0	1	0	0	0	0	0	0	1
5014 Miller Ave	0	0	0	0	0	0	0	0	0	0	0	0	0	1	1
3494 Kingbridge St	0	0	0	0	0	1	0	0	0	0	0	0	0	0	1
5016 N Hall St	0	1	0	0	0	0	0	0	0	0	0	0	0	0	1
3505 S Buckner Blvd	0	0	0	0	1	0	0	0	0	0	0	0	0	0	1
5065 Amesbury Dr	0	0	0	0	0	0	0	0	1	0	0	0	0	0	1

Address	D1	D2	D3	D4	D5	D6	D7	D8	D9	D10	D11	D12	D13	D14	Total
3515 Fawn Valley Dr	0	0	0	1	0	0	0	0	0	0	0	0	0	0	1
5100 Lemmon Ave	0	0	0	0	0	0	0	0	0	0	0	0	1	0	1
3516 N Buckner Blvd	0	0	0	0	0	0	1	0	0	0	0	0	0	0	1
5101 Columbia Ave	0	1	0	0	0	0	0	0	0	0	0	0	0	0	1
3362 Forest Ln	0	0	0	0	0	0	0	0	0	0	0	0	1	0	1
4723 W Red Bird Ln	0	0	1	0	0	0	0	0	0	0	0	0	0	0	1
340 N Jim Miller Rd	0	0	0	0	0	0	0	1	0	0	0	0	0	0	1
4820 Sycamore St	0	1	0	0	0	0	0	0	0	0	0	0	0	0	1
3404 Portico Ln	0	0	0	0	0	0	0	1	0	0	0	0	0	0	1
4834 Terry St	0	1	0	0	0	0	0	0	0	0	0	0	0	0	1
3406 Norcross Ln	0	0	0	0	0	0	0	0	0	0	0	0	1	0	1
4231 Shady Bend Dr	0	0	0	0	0	0	0	0	0	0	0	0	1	0	1
3214 Aster St	1	0	0	0	0	0	0	0	0	0	0	0	0	0	1
4241 Robertson Dr	0	0	0	0	0	0	0	1	0	0	0	0	0	0	1
3230 W Mockingbird Ln	0	1	0	0	0	0	0	0	0	0	0	0	0	0	1
4300 Rosemeade Pkwy	0	0	0	0	0	0	0	0	0	0	0	1	0	0	1
1922 N Carroll Ave	0	1	0	0	0	0	0	0	0	0	0	0	0	0	1
4311 Cobblers Ln	0	0	0	0	0	0	0	0	0	0	0	1	0	0	1
1835 Young St	0	1	0	0	0	0	0	0	0	0	0	0	0	0	1
4324 VANETTE LN	0	0	0	1	0	0	0	0	0	0	0	0	0	0	1
18400 FEATHERWOOD DR	0	0	0	0	0	0	0	0	0	0	0	1	0	0	1
5115 Chalet Ln	0	0	1	0	0	0	0	0	0	0	0	0	0	0	1
1863 W Mockingbird Ln	0	1	0	0	0	0	0	0	0	0	0	0	0	0	1
5124 S Hampton Rd	0	0	1	0	0	0	0	0	0	0	0	0	0	0	1
18905 LLOYD CIR	0	0	0	0	0	0	0	0	0	0	0	1	0	0	1
5151 Lemmon Ave	0	1	0	0	0	0	0	0	0	0	0	0	0	0	1
18949 Marsh Ln	0	0	0	0	0	0	0	0	0	0	0	1	0	0	1
5200 Harry Hines Blvd	0	1	0	0	0	0	0	0	0	0	0	0	0	0	1
1901 - 1999 PACIFIC AVE	0	0	0	0	0	0	0	0	0	0	0	0	0	1	1
5219 Maple Ave	0	1	0	0	0	0	0	0	0	0	0	0	0	0	1
19019 Preston Rd	0	0	0	0	0	0	0	0	0	0	0	1	0	0	1
5300 ROSS AVE	0	0	0	0	0	0	0	0	0	0	0	0	0	1	1
1915 Lansford Ave	1	0	0	0	0	0	0	0	0	0	0	0	0	0	1
5302 Harry Hines Blvd	0	1	0	0	0	0	0	0	0	0	0	0	0	0	1
17250 Knoll Trail Dr	0	0	0	0	0	0	0	0	0	0	0	1	0	0	1
5315 Ross Ave	0	0	0	0	0	0	0	0	0	0	0	0	0	1	1

Address	D1	D2	D3	D4	D5	D6	D7	D8	D9	D10	D11	D12	D13	D14	Total
1771 Terre Colony Ct	0	0	0	0	0	1	0	0	0	0	0	0	0	0	1
5320 Harry Hines Blvd	0	1	0	0	0	0	0	0	0	0	0	0	0	0	1
17717 Preston Rd	0	0	0	0	0	0	0	0	0	0	0	1	0	0	1
5455 Rancho Ln	0	0	1	0	0	0	0	0	0	0	0	0	0	0	1
17820 Campbell Rd	0	0	0	0	0	0	0	0	0	0	0	1	0	0	1
5515 ARAPAHO RD	0	0	0	0	0	0	0	0	0	0	1	0	0	0	1
17878 Preston Rd	0	0	0	0	0	0	0	0	0	0	0	1	0	0	1
5522 Maple Ave	0	1	0	0	0	0	0	0	0	0	0	0	0	0	1
1800 OAK LAWN AVE	0	1	0	0	0	0	0	0	0	0	0	0	0	0	1
5532 Belmont Ave	0	0	0	0	0	0	0	0	0	0	0	0	0	1	1
1800 Park Row Ave	0	0	0	0	0	0	1	0	0	0	0	0	0	0	1
5351 Samuell Blvd	0	0	0	0	0	0	1	0	0	0	0	0	0	0	1
1802 Camacho Plz	0	1	0	0	0	0	0	0	0	0	0	0	0	0	1
7009 CLOVERGLEN DR	0	0	1	0	0	0	0	0	0	0	0	0	0	0	1
1805 S Zang Blvd	0	0	0	1	0	0	0	0	0	0	0	0	0	0	1
7075 W Wheatland Rd	0	0	1	0	0	0	0	0	0	0	0	0	0	0	1
18081 MIDWAY RD	0	0	0	0	0	0	0	0	0	0	0	1	0	0	1
709 N Bagley St	0	0	0	0	0	1	0	0	0	0	0	0	0	0	1
1819 W Wheatland Rd	0	0	0	0	0	0	0	1	0	0	0	0	0	0	1
7151 Library Ln	0	0	0	0	0	0	0	1	0	0	0	0	0	0	1
1830 N FITZHUGH AVE	0	1	0	0	0	0	0	0	0	0	0	0	0	0	1
7171 Gaston Ave	0	0	0	0	0	0	0	0	1	0	0	0	0	0	1
1833 Las Cruces Ln	0	0	0	0	1	0	0	0	0	0	0	0	0	0	1
7202 S Westmoreland Rd	0	0	0	0	0	0	0	1	0	0	0	0	0	0	1
18331 ROEHAMPTON DR	0	0	0	0	0	0	0	0	0	0	0	1	0	0	1
7224 Lake June Rd	0	0	0	0	1	0	0	0	0	0	0	0	0	0	1
200 Short Blvd	0	0	0	1	0	0	0	0	0	0	0	0	0	0	1
727 N Zang Blvd	1	0	0	0	0	0	0	0	0	0	0	0	0	0	1
201 Fran Way	0	0	0	1	0	0	0	0	0	0	0	0	0	0	1
7272 Marvin D Love Serv Nb	0	0	0	0	0	0	0	1	0	0	0	0	0	0	1
2018 Echo Lake Dr	0	0	0	0	0	0	0	1	0	0	0	0	0	0	1
6329 Shady Brook Ln	0	0	0	0	0	0	0	0	1	0	0	0	0	0	1
2018 Moser Ave	0	1	0	0	0	0	0	0	0	0	0	0	0	0	1
6418 Axton Ln	0	0	0	0	0	0	0	0	1	0	0	0	0	0	1
2019 N Masters Dr	0	0	0	0	1	0	0	0	0	0	0	0	0	0	1
6421 Sondra Dr	0	0	0	0	0	0	0	0	1	0	0	0	0	0	1

Address	D1	D2	D3	D4	D5	D6	D7	D8	D9	D10	D11	D12	D13	D14	Total
2025 Skylark Dr	0	0	0	1	0	0	0	0	0	0	0	0	0	0	1
6464 E Northwest Hwy	0	0	0	0	0	0	0	0	1	0	0	0	0	0	1
2039 N St Augustine Dr	0	0	0	0	1	0	0	0	0	0	0	0	0	0	1
6484 Tumbling Creek Trl	0	0	0	0	0	0	0	1	0	0	0	0	0	0	1
2102 Annex Ave	0	1	0	0	0	0	0	0	0	0	0	0	0	0	1
6518 Talbot Pkwy	0	0	1	0	0	0	0	0	0	0	0	0	0	0	1
211 E Colorado Blvd	1	0	0	0	0	0	0	0	0	0	0	0	0	0	1
6535 Bandera Ave	0	0	0	0	0	0	0	0	0	0	0	0	1	0	1
2121 Mckinney Ave	0	0	0	0	0	0	0	0	0	0	0	0	0	1	1
6565 Mccallum Blvd	0	0	0	0	0	0	0	0	0	0	0	1	0	0	1
2141 Aspen St	0	0	0	0	0	0	1	0	0	0	0	0	0	0	1
6603 E Lovers Ln	0	0	0	0	0	0	0	0	1	0	0	0	0	0	1
215 S Tatum Ave	0	0	1	0	0	0	0	0	0	0	0	0	0	0	1
6607 Sondra Dr	0	0	0	0	0	0	0	0	1	0	0	0	0	0	1
220 W Camp Wisdom Rd	0	0	0	0	0	0	0	1	0	0	0	0	0	0	1
6626 Aintree Cir	0	0	0	0	0	0	0	0	1	0	0	0	0	0	1
2207 E Ledbetter Dr	0	0	0	1	0	0	0	0	0	0	0	0	0	0	1
5601 Richmond Ave	0	0	0	0	0	0	0	0	0	0	0	0	0	1	1
2211 S Vernon Ave	1	0	0	0	0	0	0	0	0	0	0	0	0	0	1
5618 Ledge Stone Dr	0	0	0	0	0	0	0	0	1	0	0	0	0	0	1
2222 N St Augustine Dr	0	0	0	0	0	0	1	0	0	0	0	0	0	0	1
5630 Village Glen Dr	0	0	0	0	0	0	0	0	1	0	0	0	0	0	1
2222 N STEMMONS SERV NB	0	1	0	0	0	0	0	0	0	0	0	0	0	0	1
5665 E Mockingbird Ln	0	0	0	0	0	0	0	0	1	0	0	0	0	0	1
2223 Van Cleave Dr	0	0	0	1	0	0	0	0	0	0	0	0	0	0	1
5748 Live Oak St	0	0	0	0	0	0	0	0	0	0	0	0	0	1	1
2232 Hondo Ave	0	1	0	0	0	0	0	0	0	0	0	0	0	0	1
5769 Belt Line Rd	0	0	0	0	0	0	0	0	0	0	1	0	0	0	1
2233 N Prairie Creek Rd	0	0	0	0	1	0	0	0	0	0	0	0	0	0	1
580 W Lawson Rd	0	0	0	0	0	0	0	1	0	0	0	0	0	0	1
2246 Macon St	0	0	0	0	0	0	1	0	0	0	0	0	0	0	1
5822 Lake Placid Dr	0	0	1	0	0	0	0	0	0	0	0	0	0	0	1
230 S Fulton St	0	1	0	0	0	0	0	0	0	0	0	0	0	0	1
5930 L B J Serv Eb	0	0	0	0	0	0	0	0	0	0	0	0	1	0	1
2305 N Central Serv Sb	0	0	0	0	0	0	0	0	0	0	0	0	0	1	1
6008 Ridgecrest Rd	0	0	0	0	0	0	0	0	0	0	0	0	1	0	1

Address	D1	D2	D3	D4	D5	D6	D7	D8	D9	D10	D11	D12	D13	D14	Total
2307 Engle Ave	0	0	0	1	0	0	0	0	0	0	0	0	0	0	1
6011 Abrams Rd	0	0	0	0	0	0	0	0	1	0	0	0	0	0	1
2320 HUNTERS RUN DR	0	0	0	0	0	0	0	1	0	0	0	0	0	0	1
6042 Belmont Ave	0	0	0	0	0	0	0	0	0	0	0	0	0	1	1
2320 N Houston St	0	0	0	0	0	0	0	0	0	0	0	0	0	1	1
6047 Park Manor Dr	0	0	0	0	0	0	0	1	0	0	0	0	0	0	1
2322 Macon St	0	0	0	0	0	0	1	0	0	0	0	0	0	0	1
6050 N Central Expy Nb	0	0	0	0	0	0	0	0	1	0	0	0	0	0	1
2330 W Northwest Hwy	0	0	0	0	0	1	0	0	0	0	0	0	0	0	1
606 Bizerte Ave	1	0	0	0	0	0	0	0	0	0	0	0	0	0	1
2500 W MOCKINGBIRD LN	0	1	0	0	0	0	0	0	0	0	0	0	0	0	1
6105 S R L Thornton Serv Sb	0	0	1	0	0	0	0	0	0	0	0	0	0	0	1
2501 N Field St	0	1	0	0	0	0	0	0	0	0	0	0	0	0	1
6128 WOFFORD DR	0	0	0	0	0	0	1	0	0	0	0	0	0	0	1
2511 Sweetbriar Dr	0	1	0	0	0	0	0	0	0	0	0	0	0	0	1
614 W Saner Ave	0	0	0	1	0	0	0	0	0	0	0	0	0	0	1
2518 Elsie Faye Heggins St	0	0	0	0	0	0	1	0	0	0	0	0	0	0	1
6207 Howard Ave	0	0	0	0	1	0	0	0	0	0	0	0	0	0	1
2525 W Wheatland Rd	0	0	0	0	0	0	0	1	0	0	0	0	0	0	1
6300-6399 Melody Ln	0	0	0	0	0	0	0	0	0	0	0	0	1	0	1
2541 Palo Alto Dr	0	0	0	0	0	0	0	1	0	0	0	0	0	0	1
631 W 10th St	1	0	0	0	0	0	0	0	0	0	0	0	0	0	1
2600 Highland Rd	0	0	0	0	0	0	1	0	0	0	0	0	0	0	1
6939 Greenville Ave	0	0	0	0	0	0	0	0	0	0	0	0	1	0	1
2600-2698 Commerce St	0	1	0	0	0	0	0	0	0	0	0	0	0	0	1
700 E Pentagon Pkwy	0	0	0	1	0	0	0	0	0	0	0	0	0	0	1
2611 Gross Rd	0	0	0	0	0	0	1	0	0	0	0	0	0	0	1
732 W Davis St	1	0	0	0	0	0	0	0	0	0	0	0	0	0	1
2627 W Jefferson Blvd	1	0	0	0	0	0	0	0	0	0	0	0	0	0	1
7326 Oakstone Dr	0	0	1	0	0	0	0	0	0	0	0	0	0	0	1
2414 BROOKFIELD AVE	0	1	0	0	0	0	0	0	0	0	0	0	0	0	1
7350 Oakstone Dr	0	0	1	0	0	0	0	0	0	0	0	0	0	0	1
2417 N Haskell Ave	0	0	0	0	0	0	0	0	0	0	0	0	0	1	1
7516 MARIETTA LN	0	0	0	0	0	0	0	1	0	0	0	0	0	0	1
2426 Simpson Stuart Rd	0	0	0	0	0	0	0	1	0	0	0	0	0	0	1
7601 Churchill Way	0	0	0	0	0	0	0	0	0	0	1	0	0	0	1

Address	D1	D2	D3	D4	D5	D6	D7	D8	D9	D10	D11	D12	D13	D14	Total
2653 Alameda Dr	0	0	0	1	0	0	0	0	0	0	0	0	0	0	1
7625 C F HAWN FWY EB	0	0	0	0	1	0	0	0	0	0	0	0	0	0	1
2712 Arroyo Ave	0	1	0	0	0	0	0	0	0	0	0	0	0	0	1
7651 C F Hawn Serv Eb	0	0	0	0	1	0	0	0	0	0	0	0	0	0	1
2718 Frazier St	0	0	0	0	0	0	1	0	0	0	0	0	0	0	1
7676 S Westmoreland Rd	0	0	1	0	0	0	0	0	0	0	0	0	0	0	1
2727 Lemmon Ave E	0	0	0	0	0	0	0	0	0	0	0	0	0	1	1
7700 Eastern Ave	0	0	0	0	0	0	0	0	0	0	0	0	1	0	1
2731 Kingston St	1	0	0	0	0	0	0	0	0	0	0	0	0	0	1
7709 Antoinette St	0	0	0	0	1	0	0	0	0	0	0	0	0	0	1
2740 Haymarket Rd	0	0	0	0	0	0	0	1	0	0	0	0	0	0	1
7718 Roper St	0	0	0	0	0	1	0	0	0	0	0	0	0	0	1
2755 E Ledbetter Dr	0	0	0	1	0	0	0	0	0	0	0	0	0	0	1
8320 Park Ln	0	0	0	0	0	0	0	0	0	0	0	0	1	0	1
2810 Maryland Ave	0	0	0	1	0	0	0	0	0	0	0	0	0	0	1
8334 Campanella Dr	0	0	0	0	0	0	0	0	0	1	0	0	0	0	1
2811 Hickory St	0	0	0	0	0	0	1	0	0	0	0	0	0	0	1
834 N Marsalis Ave	1	0	0	0	0	0	0	0	0	0	0	0	0	0	1
2811 W Brooklyn Ave	1	0	0	0	0	0	0	0	0	0	0	0	0	0	1
8350 Elam Rd	0	0	0	0	1	0	0	0	0	0	0	0	0	0	1
2815 Painted Trl	0	0	0	0	0	0	0	1	0	0	0	0	0	0	1
8510 E R L Thornton Serv Eb	0	0	0	0	0	0	1	0	0	0	0	0	0	0	1
2828 E Ledbetter Dr	0	0	0	1	0	0	0	0	0	0	0	0	0	0	1
8515 Park Ln	0	0	0	0	0	0	0	0	0	0	0	0	1	0	1
2842 Metropolitan Ave	0	0	0	0	0	0	1	0	0	0	0	0	0	0	1
8522 Van Pelt Dr	0	0	0	0	0	0	1	0	0	0	0	0	0	0	1
2910 Birmingham Ave	0	0	0	0	0	0	1	0	0	0	0	0	0	0	1
8565 Park Ln	0	0	0	0	0	0	0	0	0	0	0	0	1	0	1
2919 Cedar Crest Blvd	0	0	0	1	0	0	0	0	0	0	0	0	0	0	1
8687 N Central Serv Sb	0	0	0	0	0	0	0	0	0	0	0	0	1	0	1
2923 Marburg St	0	0	0	0	0	0	1	0	0	0	0	0	0	0	1
8703 Slay St	0	0	0	0	1	0	0	0	0	0	0	0	0	0	1
2945 N Buckner Blvd	0	0	0	0	0	0	1	0	0	0	0	0	0	0	1
7879 SPRING VALLEY RD	0	0	0	0	0	0	0	0	0	0	1	0	0	0	1
1610 S Malcolm X Blvd	0	0	0	0	0	0	1	0	0	0	0	0	0	0	1
7905 Rosemont Rd	0	0	0	0	1	0	0	0	0	0	0	0	0	0	1

Address	D1	D2	D3	D4	D5	D6	D7	D8	D9	D10	D11	D12	D13	D14	Total
1616 N JIM MILLER RD	0	0	0	0	1	0	0	0	0	0	0	0	0	0	1
7910 Belt Line Rd	0	0	0	0	0	0	0	0	0	0	1	0	0	0	1
1626 W Red Bird Ln	0	0	1	0	0	0	0	0	0	0	0	0	0	0	1
7916 Hull Ave	0	0	0	0	0	0	1	0	0	0	0	0	0	0	1
1718 Navaro St	0	0	0	0	0	1	0	0	0	0	0	0	0	0	1
7918 RAYVILLE DR	0	0	0	0	1	0	0	0	0	0	0	0	0	0	1
1000 Commerce St	0	0	0	0	0	0	0	0	0	0	0	0	0	1	1
7938 Woodshire Dr	0	0	0	0	0	0	0	1	0	0	0	0	0	0	1
1000 San Jacinto St	0	0	0	0	0	0	0	0	0	0	0	0	0	1	1
7940 L B J Serv Eb	0	0	0	0	0	0	0	0	0	0	1	0	0	0	1
10001 N Central Serv Sb	0	0	0	0	0	0	0	0	0	0	1	0	0	0	1
800 Kirnwood Dr	0	0	0	0	0	0	0	1	0	0	0	0	0	0	1
1001 Ross Ave	0	0	0	0	0	0	0	0	0	0	0	0	0	1	1
800 PACIFIC AVE	0	0	0	0	0	0	0	0	0	0	0	0	0	1	1
10011 N Central Expy Sb	0	0	0	0	0	0	0	0	0	0	1	0	0	0	1
800 Ross Ave	0	0	0	0	0	0	0	0	0	0	0	0	0	1	1
1501 - 1599 ELM ST	0	0	0	0	0	0	0	0	0	0	0	0	0	1	1
8030 Frankford Rd	0	0	0	0	0	0	0	0	0	0	0	1	0	0	1
1515 E Kiest Blvd	0	0	0	1	0	0	0	0	0	0	0	0	0	0	1
805 S Buckner Blvd	0	0	0	0	1	0	0	0	0	0	0	0	0	0	1
1515 Life Ave	0	0	0	0	0	1	0	0	0	0	0	0	0	0	1
1536 Celeste Dr	0	0	0	0	1	0	0	0	0	0	0	0	0	0	1
1545 N Cockrell Hill Rd	1	0	0	0	0	0	0	0	0	0	0	0	0	0	1
1550 Empire Central	0	1	0	0	0	0	0	0	0	0	0	0	0	0	1
1550 Portofino Dr	0	0	0	0	0	0	0	1	0	0	0	0	0	0	1
15521 Hillcrest Rd	0	0	0	0	0	0	0	0	0	0	1	0	0	0	1
1600 Cadiz St	0	1	0	0	0	0	0	0	0	0	0	0	0	0	1
1600 N Beckley Ave	1	0	0	0	0	0	0	0	0	0	0	0	0	0	1
13695 Goldmark Dr	0	0	0	0	0	0	0	0	0	0	1	0	0	0	1
13919 Creek Crossing Dr	0	0	0	0	0	0	0	1	0	0	0	0	0	0	1
1400 - 1498 BOTHAM JEAN BLVD	0	1	0	0	0	0	0	0	0	0	0	0	0	0	1
14145 Noel Rd	0	0	0	0	0	0	0	0	0	0	1	0	0	0	1
1418 HARLANDALE AVE	0	0	0	1	0	0	0	0	0	0	0	0	0	0	1
1421 N Peak St	0	1	0	0	0	0	0	0	0	0	0	0	0	0	1
1433 N Westmoreland Rd	1	0	0	0	0	0	0	0	0	0	0	0	0	0	1
1290 Botham Jean Blvd	0	1	0	0	0	0	0	0	0	0	0	0	0	0	1

Address	D1	D2	D3	D4	D5	D6	D7	D8	D9	D10	D11	D12	D13	D14	Total
12900-12949 Fish Rd	0	0	0	0	0	0	0	1	0	0	0	0	0	0	1
1304 Lynn Haven Ave	0	0	0	1	0	0	0	0	0	0	0	0	0	0	1
1310 N Cockrell Hill Rd	1	0	0	0	0	0	0	0	0	0	0	0	0	0	1
13223 Fish Rd	0	0	0	0	0	0	0	1	0	0	0	0	0	0	1
13230 Pandora Dr	0	0	0	0	0	0	0	0	1	0	0	0	0	0	1
13302 Audelia Rd	0	0	0	0	0	0	0	0	0	1	0	0	0	0	1
13634 Garden Grove Dr	0	0	0	0	0	0	0	1	0	0	0	0	0	0	1
10102 China Tree Dr	0	0	1	0	0	0	0	0	0	0	0	0	0	0	1
10126 Gateway Ln	0	0	0	0	0	0	0	0	1	0	0	0	0	0	1
10154 Dentport Dr	0	0	0	0	0	0	0	0	0	1	0	0	0	0	1
1020 Comal St	0	0	0	1	0	0	0	0	0	0	0	0	0	0	1
10420 Newcombe Dr	0	0	0	0	0	0	0	0	1	0	0	0	0	0	1
1043 W Wheatland Rd	0	0	0	0	0	0	0	1	0	0	0	0	0	0	1
10537 Pagewood Dr	0	0	0	0	0	0	0	0	0	0	1	0	0	0	1
10542 Black Walnut Ct	0	0	0	0	0	0	0	0	0	1	0	0	0	0	1
1055 Regal Row	0	0	0	0	0	1	0	0	0	0	0	0	0	0	1
10605 East Crest Ln	0	0	0	0	1	0	0	0	0	0	0	0	0	0	1
10639 Woodleaf Dr	0	0	0	0	0	0	1	0	0	0	0	0	0	0	1
10666 Pagewood Dr	0	0	0	0	0	0	0	0	0	0	1	0	0	0	1
10670 N Central Serv Nb	0	0	0	0	0	0	0	0	0	0	0	0	1	0	1
10911 Woodmeadow Pkwy	0	0	0	0	0	0	0	0	1	0	0	0	0	0	1
10921 Estate Ln	0	0	0	0	0	0	0	0	0	1	0	0	0	0	1
10923 Cromwell Dr	0	0	0	0	0	0	0	0	0	0	0	0	1	0	1
10933 Harry Hines Blvd	0	0	0	0	0	1	0	0	0	0	0	0	0	0	1
11001 Midway Rd	0	0	0	0	0	0	0	0	0	0	0	0	1	0	1
11019 Wallbrook Dr	0	0	0	0	0	0	0	0	0	1	0	0	0	0	1
11131 E Lake Highlands Dr	0	0	0	0	0	0	0	0	1	0	0	0	0	0	1
1122 Nokomis Ave	0	0	0	1	0	0	0	0	0	0	0	0	0	0	1
11237 Harry Hines Blvd	0	0	0	0	0	1	0	0	0	0	0	0	0	0	1
114 N LLEWELLYN AVE	1	0	0	0	0	0	0	0	0	0	0	0	0	0	1
11440 Mccree Rd	0	0	0	0	0	0	0	0	1	0	0	0	0	0	1
11511 Ferguson Rd	0	0	0	0	0	0	0	0	1	0	0	0	0	0	1
11602 Strand St	0	0	0	0	0	0	0	0	1	0	0	0	0	0	1
1164 Shadyside Ln	0	0	0	0	0	0	0	0	0	0	0	0	0	1	1
1171 N Cockrell Hill Rd	1	0	0	0	0	0	0	0	0	0	0	0	0	0	1
11710 FERGUSON RD	0	0	0	0	0	0	0	0	1	0	0	0	0	0	1

Address	D1	D2	D3	D4	D5	D6	D7	D8	D9	D10	D11	D12	D13	D14	Total
11825 Park Central Dr	0	0	0	0	0	0	0	0	0	0	1	0	0	0	1
11880 N CENTRAL SERV NB	0	0	0	0	0	0	0	0	0	1	0	0	0	0	1
11993 Cox Ln	0	0	0	0	0	0	0	0	0	0	0	0	1	0	1
120 Turtle Creek Blvd	0	0	0	0	0	1	0	0	0	0	0	0	0	0	1
1200 N Munger Blvd	0	0	0	0	0	0	0	0	0	0	0	0	0	1	1
1200 Ross Ave	0	0	0	0	0	0	0	0	0	0	0	0	0	1	1
1200 Valley St	0	0	0	1	0	0	0	0	0	0	0	0	0	0	1
1202 Arizona Ave	0	0	0	1	0	0	0	0	0	0	0	0	0	0	1
1203 Olden St	1	0	0	0	0	0	0	0	0	0	0	0	0	0	1
1212 OAK LAWN AVE	0	0	0	0	0	1	0	0	0	0	0	0	0	0	1
1212 Singleton Blvd	0	0	0	0	0	1	0	0	0	0	0	0	0	0	1
12270 Greenville Ave	0	0	0	0	0	0	0	0	0	1	0	0	0	0	1
1235 S Buckner Blvd	0	0	0	0	1	0	0	0	0	0	0	0	0	0	1
1258 Belleview St	0	1	0	0	0	0	0	0	0	0	0	0	0	0	1
Total	62	126	61	130	48	74	122	102	51	61	70	62	44	105	1118

NIBRS FORMAT

Group	Crime Against	NIBRS Crime Category	NIBRS Crime	NIBRS Code	
A	PERSON	ASSAULT OFFENSES	AGG ASSAULT - FV	13A	
			AGG ASSAULT - NFV	13A	
			INTIMIDATION	13C	
			SIMPLE ASSAULT	13B	
		HOMICIDE OFFENSES	JUSTIFIABLE HOMICIDE	09C	
			MURDER & NONNEGLIGENT MANSLAUGHTER	09A	
			NEGLIGENT MANSLAUGHTER	09B	
		HUMAN TRAFFICKING	HUMAN TRAFFICKING, COMMERCIAL SEX ACTS	64A	
			HUMAN TRAFFICKING, INVOLUNTARY SERVITUDE	64B	
		KIDNAPPING/ ABDUCTION	KIDNAPPING/ ABDUCTION	100	
		SEX OFFENSES	INCEST	36A	
			SEXUAL ASSAULT WITH AN OBJECT	11C	
			STATUTORY RAPE	36B	
		SEX OFFENSES, FORCIBLE	FONDLING	11D	
			RAPE	11A	
			SODOMY	11B	
		PROPERTY	ARSON	ARSON	200
			BRIBERY	BRIBERY	510
	BURGLARY/ BREAKING & ENTERING		BURGLARY/ BREAKING & ENTERING	220	
			BURGLARY-BUSINESS	220	
			BURGLARY-RESIDENCE	220	
	COUNTERFEITING / FORGERY		COUNTERFEITING / FORGERY	250	
	DESTRUCTION/ DAMAGE/ VANDALISM OF PROPERTY		DESTRUCTION/ DAMAGE/ VANDALISM OF PROPERTY	290	
	EMBEZZELMENT		EMBEZZELMENT	270	
	EXTORTION/ BLACKMAIL		EXTORTION/ BLACKMAIL	210	
	FRAUD OFFENSES		CREDIT CARD/ ATM FRAUD	26B	
			FALSE PRETENSES/ SWINDLE/ CONFIDENCE GAME	26A	
			HACKING/COMPUTER INVASION	26G	
			IDENTITY THEFT	26F	
			IMPERSONATION	26C	
		WELFARE FRAUD	26D		
		WIRE FRAUD	26E		
LARCENY/ THEFT OFFENSES	ALL OTHER LARCENY	23H			
	POCKET-PICKING	23A			

Group	Crime Against	NIBRS Crime Category	NIBRS Crime	NIBRS Code
A	PROPERTY	LARCENY/ THEFT OFFENSES	PURSE-SNATCHING	23B
			SHOPLIFTING	23C
			THEFT FROM MOTOR VEHICLE	23F
			THEFT OF BUILDING	23D
			THEFT OF COIN-OPERATED MACHINE OR DEVICE	23E
			THEFT OF MOTOR VEHICLE PARTS OR ACCESSORIES	23G
			MOTOR VEHICLE THEFT	240
		ROBBERY	ROBBERY	120
			ROBBERY-BUSINESS	120
			ROBBERY-INDIVIDUAL	120
	STOLEN PROPERTY OFFENSES	STOLEN PROPERTY OFFENSES	280	
	SOCIETY	ANIMAL OFFENSES	ANIMAL CRUELTY	720
		DRUG/ NARCOTIC VIOLATIONS	DRUG EQUIPMENT VIOLATIONS	35B
			DRUG/ NARCOTIC VIOLATIONS	35A
		GAMBLING OFFENSES	BETTING/ WAGERING	39A
			GAMBLING EQUIPMENT VIOLATIONS	39C
			OPERATING/ PROMOTING/ ASSISTING GAMBLING	39B
		PORNOGRAPHY/ OBSCENE MATERIAL	PORNOGRAPHY/ OBSCENE MATERIAL	370
		PROSTITUTION OFFENSES	ASSISTING OR PROMOTING PROSTITUTION	40B
			PROSTITUTION	40A
PURCHASING PROSTITUTION			40C	
WEAPON LAW VIOLATIONS	WEAPON LAW VIOLATIONS	520		
B	NOT A CRIME	RUNAWAY	RUNAWAY	90I
	PERSON, PROPERTY, OR SOCIETY	ALL OTHER OFFENSES	ALL OTHER OFFENSES	90Z
	SOCIETY	CURFEW/ LOITERING/ VAGRANCY VIOLATIONS	CURFEW/ LOITERING/ VAGRANCY VIOLATIONS	90B
		DISORDERLY CONDUCT	DISORDERLY CONDUCT	90C
		DRIVING UNDER THE INFLUENCE	DUI	90D
		DRUNKENNESS	DRUNKENNESS	90E
		FAMILY OFFENSES, NONVIOLENT	FAMILY OFFENSES, NONVIOLENT	90F
		LIQUOR LAW VIOLATIONS	LIQUOR LAW VIOLATIONS	90G
		PEEPING TOM	PEEPING TOM	90H
TRESPASS OF REAL PROPERTY		TRESPASS OF REAL PROPERTY	90J	
C	MISCELLANEOUS	MISCELLANEOUS	MISCELLANEOUS	999

CPOB - Crime Trend Report

Year Comparisons and YTD: January 1 - February 28

Severity	SUB Category	Crime Comp Stat	2023	2024	Cnt Diff	%Chg	2025	Cnt Diff	%Chg	YTD	YTDLY	Cnt Diff	%Chg
Violent	Agg Assault Sub-Total	AGG ASSAULT - FV	1668	1671	3	0.18%	1626	-45	-2.69%	227	235	-8	-3.40%
		AGG ASSAULT - NFV	4744	4258	-486	-10.24%	3619	-639	-15.01%	468	510	-42	-8.24%
		Total	6412	5929	-483	-7.53%	5245	-684	-11.54%	695	745	-50	-6.71%
	Homicide Sub-Total	MURDER & NONNEGLIGENT MANSLAUGHTER	248	184	-64	-25.81%	142	-42	-22.83%	22	20	2	10.00%
		Total	248	184	-64	-25.81%	142	-42	-22.83%	22	20	2	10.00%
	Robbery Sub-Total	ROBBERY-BUSINESS	451	472	21	4.66%	461	-11	-2.33%	44	92	-48	-52.17%
		ROBBERY-INDIVIDUAL	1885	1793	-92	-4.88%	1565	-228	-12.72%	188	233	-45	-19.31%
		SHOPLIFT CONTACT	0	0	0	NC	15	15	NC	2	0	2	NC
		Total	2336	2265	-71	-3.04%	2041	-224	-9.89%	234	325	-91	-28.00%
	Sex Offense Sub-Total	FONDLING	286	275	-11	-3.85%	261	-14	-5.09%	34	41	-7	-17.07%
		INCEST	2	2	0	0.00%	1	-1	-50.00%	0	0	0	NC
		RAPE	403	295	-108	-26.80%	243	-52	-17.63%	36	36	0	0.00%
		SEXUAL ASSAULT WITH AN OBJECT	63	70	7	11.11%	55	-15	-21.43%	4	15	-11	-73.33%
		SODOMY	128	101	-27	-21.09%	107	6	5.94%	21	14	7	50.00%
		STATUTORY RAPE	1	0	-1	-100.00%	0	0	NC	0	0	0	NC
		Total	883	743	-140	-15.86%	667	-76	-10.23%	95	106	-11	-10.38%
	Violent		9879	9121	-758	-7.67%	8095	-1026	-11.25%	1046	1196	-150	-12.54%
Non-Violent	Burglary Sub-Total	BURGLARY-BUSINESS	3679	3875	196	5.33%	3357	-518	-13.37%	421	553	-132	-23.87%
		BURGLARY-RESIDENCE	2529	2154	-375	-14.83%	2163	9	0.42%	284	330	-46	-13.94%
		Total	6208	6029	-179	-2.88%	5520	-509	-8.44%	705	883	-178	-20.16%
	Theft Sub-Total	BMV	17424	13535	-3889	-22.32%	13975	440	3.25%	2125	2115	10	0.47%
		OTHER THEFT	8696	8257	-439	-5.05%	6863	-1394	-16.88%	937	1052	-115	-10.93%
		SHOPLIFTING	2645	3013	368	13.91%	3720	707	23.46%	583	554	29	5.23%
		Total	28765	24805	-3960	-13.77%	24558	-247	-1.00%	3645	3721	-76	-2.04%
	UUMV Sub-Total	UUMV	18608	14591	-4017	-21.59%	11227	-3364	-23.06%	1462	2097	-635	-30.28%
		Total	18608	14591	-4017	-21.59%	11227	-3364	-23.06%	1462	2097	-635	-30.28%
	Non-Violent		53581	45425	-8156	-15.22%	41305	-4120	-9.07%	5812	6701	-889	-13.27%
Total		63460	54546	-8914	-14.05%	49400	-5146	-9.43%	6858	7897	-1039	-13.16%	

2020 CENSUS
DALLAS COUNCIL DISTRICT

DISTRICT	POP2020	Hispanic	P2WhiteAlone	P2BlackAlone	P2AmIndAlone	P2AsianAlone	P2HawPacAlone	P2OtherRaceAlone	P2TwoOrMoreRaces	Tot_Male	JuvMales	Male_18_19	Male 20-29	Male 30-39	Male 40-49	Male 50-59	Male 60-69	Male 70-79	Male 80 Plus	Tot_Female	JuvFemales	Female_18_19	Female 20-29	Female 30-39	Female 40-49	Female 50-59	Female 60-69	Female 70-79	Female 80 Plus
D1	77916	56981	13400	5369	249	587	20	188	1122	39611	9532	1092	6149	6428	5320	4898	3877	1682	633	38305	9228	1128	5951	6080	4988	4442	3590	1982	916
D2	95419	42969	29704	14290	262	5056	39	381	2718	50579	7471	877	12825	11434	6439	5766	3796	1475	496	44840	7036	808	13421	8939	4931	4274	3055	1559	817
D3	96451	47909	8135	36319	180	1787	46	316	1759	45752	13083	1757	7138	6265	5754	5132	3789	2070	764	50699	12727	1921	7590	6857	6724	5786	4719	3027	1348
D4	89916	45854	3350	38357	143	452	16	418	1326	43947	12770	1347	6310	5929	5344	5171	4051	2075	950	45969	12509	1378	6469	6053	5381	5079	4365	2868	1867
D5	81942	64771	4386	11575	144	159	17	205	685	41617	12750	1564	6489	5359	5334	4755	3374	1485	507	40325	12022	1459	5818	5174	5457	4503	3464	1696	732
D6	87191	59136	11609	12798	151	2090	20	296	1091	46172	11970	1423	8526	8266	6200	4933	3017	1320	517	41019	11017	1155	7579	6868	5189	4091	2848	1544	728
D7	96173	45154	8831	39099	242	872	18	333	1624	47069	13434	1451	6805	7034	5929	5556	4360	1876	624	49104	13100	1374	7020	7265	6230	5923	4717	2404	1071
D8	100474	44275	6200	47622	182	344	26	270	1555	48128	16419	1639	6919	6694	5760	4778	3506	1759	654	52346	15649	1602	7426	7789	6648	5537	4113	2496	1086
D9	90023	35362	39527	9625	265	2152	44	359	2689	44227	10849	1031	5811	7241	6049	5628	4478	2132	1008	45792	10397	861	6053	7209	6120	5676	4981	2751	1744
D10	98464	20480	35728	32230	186	6183	36	385	3236	48050	12921	1055	6701	8351	6565	5001	4134	2224	1098	50414	12228	1019	7419	8684	6706	5292	4572	2713	1781
D11	93975	30883	39762	14605	194	5062	48	476	2945	46171	9267	896	8404	8578	5904	4913	4141	2603	1465	47804	8955	842	8721	7963	5796	5189	4704	3387	2247
D12	98347	19305	44267	19936	231	9918	45	592	4053	47384	9577	884	9359	8528	6100	5033	4276	2545	1082	50963	9428	884	9267	8999	6520	6034	5277	3025	1529
D13	91161	22776	50375	8338	170	6461	34	256	2751	45231	10144	992	5947	6495	5693	6193	5068	3020	1679	45930	9764	981	6011	5996	5637	5862	5362	3529	2788
D14	106927	15319	71119	8601	334	6697	49	520	4288	54023	5188	295	15263	13691	6513	5892	4345	2021	815	52904	5238	349	17427	12177	5271	4933	4030	2189	1290
City	1304379	551174	366393	298764	2933	47820	458	4995	31842	647961	155375	16303	112646	110293	82904	73649	56212	28287	12292	656414	149298	15761	116172	106053	81598	72621	59797	35170	19944

Calls by Priority, Average Response Time and Call Counts by Division
All Reports: MTD vs MTDLY
February 2026

Priority by Division

Division	Year	1	2	3	4
CENTRAL	2025	8.35	55.22	252.84	349.83
	2026	6.09	34.87	64.59	88.39
NORTHEAST	2025	11.22	168.33	296.54	302.56
	2026	7.87	65.80	127.89	129.46
SOUTHEAST	2025	13.67	149.97	295.34	287.63
	2026	9.81	113.57	126.60	131.31
SOUTHWEST	2025	11.76	76.95	326.32	337.95
	2026	9.27	83.55	185.94	208.36
NORTHWEST	2025	8.77	55.81	238.46	290.79
	2026	7.89	52.15	132.32	184.38
NORTH CENTRAL	2025	12.39	67.54	150.13	194.89
	2026	8.14	37.70	75.36	81.39
SOUTH CENTRAL	2025	12.57	72.21	221.32	207.11
	2026	8.60	66.20	128.73	132.38
CBD	2025	6.90	41.61	87.16	96.37
	2026	4.20	14.73	24.08	33.52

Priority - Citywide:Average Response Time

Year	1	2	3	4
2025	11.30	94.44	252.19	280.21
2026	8.26	64.88	120.33	136.59

Calls by Priority and Division

Division	Year	1	2	3	4
CENTRAL	2025	293	2160	997	396
	2026	263	2022	1195	363
NORTHEAST	2025	463	3172	1559	576
	2026	392	2839	1317	605
SOUTHEAST	2025	408	2582	1118	567
	2026	347	2451	1067	584
SOUTHWEST	2025	414	2766	1230	669
	2026	381	2725	1381	618
NORTHWEST	2025	309	2488	1359	421
	2026	305	2343	1367	403
NORTH CENTRAL	2025	247	1937	1106	451
	2026	253	1936	933	431
SOUTH CENTRAL	2025	393	2613	1066	499
	2026	390	2554	1043	514
CBD	2025	64	690	305	74
	2026	52	671	741	142

Memorandum



CITY OF DALLAS

DATE April 7, 2026

TO Members of the Community Police Oversight Board

SUBJECT **Complaints Received from February 1, 2026, to February 28, 2026**

This memorandum provides a summary of complaints received and resolved by OCPO in February 2026. From **February 1 to February 28, 2026**, the **Office of Community Police Oversight (OCPO)** received **125 complaints**. Each complaint undergoes an initial review by OCPO, in collaboration with the **Dallas Police Department's Internal Affairs Division (IAD)**, to determine the appropriate type of investigation:

Investigation Types

- **Control Number (CN):**
For allegations that could result in a written reprimand or higher. Investigated by the Internal Affairs Division.
- **Division Referral (DR):**
For less severe allegations that may result in corrective actions such as Advice and Instruction, Documented Counseling, or a Supervisor's Report of Correction. Investigated by the officer's division.
- **No Investigation (NI):**
For cases that will not be investigated by IAD (e.g., allegations submitted after 60 days or failing to meet legal requirements).
- **Public Integrity (PI):**
The Public Integrity Unit investigates allegations of criminal conduct by police officers. All complaints that could be considered criminal offenses, including anonymous submissions, are forwarded to this unit.
- **Administrative Inquiry Investigation:**
Investigations into misconduct or improper police handling may be needed even without formal complaints. This includes cases involving unidentified employees, vague allegations, City Manager referrals, third-party claims, anonymous reports of criminal activity, directives from leadership, and instances where the complainant may be untruthful.

Reasons for No Investigation (NI)

- **Does Not Meet Criteria:** Complainant refused to provide a written statement (per TX GC 614.022)
- **Duplicate Complaint:** Allegation already under review or previously addressed.
- **Failure to Articulate:** No clear allegation of misconduct was provided.
- **Guilt or Innocence:** Complaint challenges legal guilt, not officer conduct
- **Information Only:** Request for or provision of unrelated information
- **More Information Needed:** Insufficient information to proceed.
- **No Violation:** Preliminary review finds no policy violation.
- **No Violation (BWC):** Body Worn Camera review confirms no misconduct.
- **Non-Employee:** Complaint involves a non-DPD individual.
- **Sixty-Day:** Complaint received more than 60 days after the incident with no good cause.
- **Third Party:** Complainant was not a victim or witness of the incident.

Complaint Classification Summary

The **125** complaints received were categorized as follows:

- **94** classified as *No Investigation (NI)*
- **16** classified as *Division Referral (DR)*
- **5** classified as *Control Number (CN)*
- **0** classified as *Public Integrity (PI)*
- **10** complaints are *pending determination*

Non-Pending Complaints

The remaining complaints are still pending.

Completed Cases

During February 2026, **8** cases were investigated and completed.

Breakdown of Completed Cases:

- **6** cases classified as *Division Referral (DR)*
- **2** cases classified as *Control Number (CN)*

Completed Cases Findings

- **0** cases were listed as *Exonerated*
- **2** cases were listed as *Unfounded*
- **2** cases were listed as *Not Sustained*
- **3** cases were listed as *Sustained*
- **1** case was listed as *Completed*

Most Common Allegations

- **Discourtesy/Unprofessionalism: 4 occurrences**
- **Improper or No Action: 3 occurrences**

This memorandum summarizes complaints received and reviewed in February 2026. For further details or questions, please refer to the following spreadsheet or contact the Office of Community Police Oversight.

IA No.	Incident type	Investigative unit	Received date	Completed date	Classification	Sub-Classification
EC202 6-0100	External Complaint	Police Oversight	2/2/2026	2/2/2026	No Investigation Conducted	No Violation BWC
EC202 6-0102	External Complaint	Police Oversight	2/2/2026	2/3/2026	No Investigation Conducted	No Violation
EC202 6-0103	External Complaint	Complaint Processing Sgt	2/2/2026	2/3/2026	No Investigation Conducted	Third Party
EC202 6-0105	External Complaint	Police Oversight	2/3/2026	2/4/2026	Divisional Investigation Citizen Impact	Improper Action
EC202 6-0104	External Complaint	Police Oversight	2/3/2026	2/4/2026	Divisional Investigation Citizen Impact	BWC/DVR Violations
EC202 6-0119	External Complaint	Police Oversight	2/3/2026	2/9/2026	No Investigation Conducted	Outside Agency
EC202 6-0133	External Complaint	Police Oversight	2/3/2026	2/11/2026	Use of Force	Inappropriate Use of Force
EC202 6-0107	External Complaint	Police Oversight	2/4/2026	2/5/2026	No Investigation Conducted	No Violation BWC
EC202 6-0137	External Complaint	Police Oversight	2/4/2026	2/12/2026	No Investigation Conducted	No Violation BWC
EC202 6-0106	External Complaint	Complaint Processing Sgt	2/4/2026	2/5/2026	No Investigation Conducted	No Violation BWC
EC202 6-0108	External Complaint	Police Oversight	2/4/2026	2/5/2026	No Investigation Conducted	Sixty Day
EC202 6-0109	External Complaint	Police Oversight	2/4/2026	2/5/2026	No Investigation Conducted	No Violation BWC
EC202 6-0114	External Complaint	Police Oversight	2/5/2026	2/6/2026	No Investigation Conducted	No Violation
EC202 6-0120	External Complaint	Police Oversight	2/5/2026	2/9/2026	No Investigation Conducted	Non Employee

EC202 6-0116	External Complaint	Police Oversigh t	2/5/20 26	2/9/202 6	No Investigation Conducted	Fail to Articulate
EC202 6-0115	External Complaint	Police Oversigh t	2/5/20 26	2/6/202 6	No Investigation Conducted	More Information
EC202 6-0110	External Complaint	Police Oversigh t	2/5/20 26	2/5/202 6	No Investigation Conducted	Non Employee
EC202 6-0111	External Complaint	Police Oversigh t	2/5/20 26	2/5/202 6	No Investigation Conducted	Sixty Day
EC202 6-0113	External Complaint	Police Oversigh t	2/5/20 26	2/5/202 6	No Investigation Conducted	Fail to Articulate
EC202 6-0112	External Complaint	Police Oversigh t	2/5/20 26	2/5/202 6	No Investigation Conducted	No Violation BWC
EC202 6-0117	External Complaint	Police Oversigh t	2/6/20 26	2/9/202 6	No Investigation Conducted	No Violation BWC
EC202 6-0132	External Complaint	Police Oversigh t	2/7/20 26	2/11/20 26	No Investigation Conducted	No Violation
EC202 6-0165	External Complaint	Police Oversigh t	2/8/20 26	2/23/20 26	No Investigation Conducted	More Information
EC202 6-0174	External Complaint	Police Oversigh t	2/9/20 26	2/24/20 26	Divisional Investigation Citizen Impact	Improper Action
EC202 6-0122	External Complaint	Police Oversigh t	2/9/20 26	2/9/202 6	No Investigation Conducted	Third Party
EC202 6-0129	External Complaint	Police Oversigh t	2/9/20 26	2/10/20 26	No Investigation Conducted	Duplicate Complaint
EC202 6-0130	External Complaint	Police Oversigh t	2/9/20 26	2/10/20 26	No Investigation Conducted	Third Party
EC202 6-0123	External Complaint	Police Oversigh t	2/9/20 26	2/9/202 6	No Investigation Conducted	Guilt or Innocence
EC202 6-0118	External Complaint	Police Oversigh t	2/9/20 26	2/9/202 6	No Investigation Conducted	Sixty Day

EC202 6-0121	External Complaint	Police Oversigh t	2/9/20 26	2/9/202 6	No Investigation Conducted	Third Party
EC202 6-0128	External Complaint	Police Oversigh t	2/9/20 26	2/10/20 26	No Investigation Conducted	Third Party
NI2026 -0236	External Complaint	Police Oversigh t	2/9/20 26	3/6/202 6	No Investigation Conducted	Third Party
EC202 6-0124	External Complaint	Police Oversigh t	2/9/20 26	2/10/20 26	No Investigation Conducted	Fail to Articulate
EC202 6-0134	External Complaint	Police Oversigh t	2/9/20 26	2/11/20 26	No Investigation Conducted	No Violation BWC
EC202 6-0127	External Complaint	Police Oversigh t	2/9/20 26	2/10/20 26	No Investigation Conducted	Fail to Articulate
EC202 6-0169	External Complaint	Police Oversigh t	2/9/20 26	2/23/20 26	No Investigation Conducted	Guilt or Innocence
EC202 6-0126	External Complaint	Police Oversigh t	2/10/2 026	2/10/20 26	Divisional Investigation Citizen Impact	Improper or No Investigation
EC202 6-0131	External Complaint	Police Oversigh t	2/10/2 026	2/11/20 26	Divisional Investigation Citizen Impact	Discourtesy or Unprofession alism
EC202 6-0139	External Complaint	Police Oversigh t	2/10/2 026	2/17/20 26	Divisional Investigation Citizen Impact	Improper Action
EC202 6-0125	External Complaint	Police Oversigh t	2/10/2 026	2/10/20 26	No Investigation Conducted	Fail to Articulate
EC202 6-0164	External Complaint	Police Oversigh t	2/10/2 026	2/23/20 26	No Investigation Conducted	No Violation
EC202 6-0138	External Complaint	Police Oversigh t	2/10/2 026	2/17/20 26	No Investigation Conducted	Guilt or Innocence
EC202 6-0157	External Complaint	Police Oversigh t	2/11/2 026	2/20/20 26	Administrative Citizen Impact	Improper Action
EC202 6-0156	External Complaint	Police Oversigh t	2/11/2 026	2/20/20 26	No Investigation Conducted	More Information

EC202 6-0151	External Complaint	Police Oversigh t	2/11/2 026	2/20/20 26	No Investigation Conducted	Fail to Articulate
EC202 6-0150	External Complaint	Police Oversigh t	2/11/2 026	2/20/20 26	No Investigation Conducted	Fail to Articulate
EC202 6-0149	External Complaint	Police Oversigh t	2/11/2 026	2/20/20 26	No Investigation Conducted	Information Referred to Divisions
EC202 6-0172	External Complaint	Police Oversigh t	2/11/2 026	2/23/20 26	No Investigation Conducted	Non Employee
EC202 6-0155	External Complaint	Police Oversigh t	2/11/2 026	2/20/20 26	Use of Force	Inappropriate Use of Force
EC202 6-0135	External Complaint	Police Oversigh t	2/11/2 026	2/11/20 26		
EC202 6-0145	External Complaint	IAPro Administ rator	2/12/2 026	2/18/20 26	Divisional Investigation Citizen Impact	Improper Action
EC202 6-0136	External Complaint	Police Oversigh t	2/12/2 026	2/12/20 26	No Investigation Conducted	Non Employee
EC202 6-0140	External Complaint	Police Oversigh t	2/12/2 026	2/17/20 26	No Investigation Conducted	Third Party
EC202 6-0140	External Complaint	Police Oversigh t	2/12/2 026	2/17/20 26	No Investigation Conducted	Third Party
EC202 6-0147	External Complaint	Police Oversigh t	2/13/2 026	2/18/20 26	Administrative Citizen Impact	Improper or No Investigation
EC202 6-0146	External Complaint	Complain t Processi ng Sgt	2/13/2 026	2/18/20 26	Divisional Investigation Citizen Impact	Discourtesy or Unprofession alism
EC202 6-0166	External Complaint	Police Oversigh t	2/13/2 026	2/23/20 26	No Investigation Conducted	Duplicate Complaint
EC202 6-0163	External Complaint	Police Oversigh t	2/13/2 026	2/23/20 26	No Investigation Conducted	Fail to Articulate
EC202 6-0143	External Complaint	Police Oversigh t	2/13/2 026	2/18/20 26	No Investigation Conducted	Non Employee

EC202 6-0167	External Complaint	Police Oversigh t	2/13/2 026	2/23/20 26	No Investigation Conducted	No Violation
EC202 6-0153	External Complaint	Police Oversigh t	2/13/2 026	2/20/20 26	No Investigation Conducted	Fail to Articulate
EC202 6-0154	External Complaint	Police Oversigh t	2/13/2 026	2/20/20 26	No Investigation Conducted	Fail to Articulate
EC202 6-0152	External Complaint	Police Oversigh t	2/13/2 026	2/20/20 26	No Investigation Conducted	Non Employee
EC202 6-0142	External Complaint	Police Oversigh t	2/16/2 026	2/18/20 26	No Investigation Conducted	Fail to Articulate
EC202 6-0168	External Complaint	Police Oversigh t	2/16/2 026	2/23/20 26	No Investigation Conducted	Third Party
EC202 6-0144	External Complaint	Police Oversigh t	2/16/2 026	2/18/20 26	No Investigation Conducted	More Information
EC202 6-0171	External Complaint	Police Oversigh t	2/16/2 026	2/23/20 26	No Investigation Conducted	Guilt or Innocence
EC202 6-0170	External Complaint	Police Oversigh t	2/16/2 026	2/23/20 26	No Investigation Conducted	Information Referred to Divisions
EC202 6-0247	External Complaint	Police Oversigh t	2/16/2 026	3/4/202 6		
EC202 6-0178	External Complaint	Police Oversigh t	2/17/2 026	2/24/20 26	No Investigation Conducted	Non Employee
EC202 6-0179	External Complaint	Police Oversigh t	2/17/2 026	2/24/20 26		
EC202 6-0148	External Complaint	Police Oversigh t	2/18/2 026	2/18/20 26	Administrative No Citizen Impact	Equipment Misuse
EC202 6-0161	External Complaint	Police Oversigh t	2/18/2 026	2/20/20 26	Divisional Investigation Citizen Impact	Discourtesy or Unprofession alism
EC202 6-0193	External Complaint	Police Oversigh t	2/18/2 026	2/25/20 26	No Investigation Conducted	No Violation BWC

EC202 6-0162	External Complaint	Police Oversigh t	2/18/2 026	2/20/20 26	No Investigation Conducted	No Violation
EC202 6-0160	External Complaint	Police Oversigh t	2/18/2 026	2/20/20 26	No Investigation Conducted	Information Referred to Divisions
EC202 6-0159	External Complaint	Police Oversigh t	2/19/2 026	2/20/20 26	Divisional Investigation Citizen Impact	Improper Action
EC202 6-0192	External Complaint	Police Oversigh t	2/19/2 026	2/24/20 26	No Investigation Conducted	Duplicate Complaint
EC202 6-0190	External Complaint	Police Oversigh t	2/20/2 026	2/24/20 26	Divisional Investigation Citizen Impact	Improper Action
EC202 6-0194	External Complaint	Police Oversigh t	2/20/2 026	2/25/20 26	Divisional Investigation Citizen Impact	Discourtesy or Unprofession alism
EC202 6-0203	External Complaint	Police Oversigh t	2/20/2 026	2/26/20 26	No Investigation Conducted	Fail to Articulate
EC202 6-0197	External Complaint	Police Oversigh t	2/20/2 026	2/25/20 26	No Investigation Conducted	Information Referred to Divisions
EC202 6-0204	External Complaint	Police Oversigh t	2/20/2 026	2/26/20 26	No Investigation Conducted	Non Employee
EC202 6-0176	External Complaint	Police Oversigh t	2/20/2 026	2/24/20 26	No Investigation Conducted	No Violation
EC202 6-0158	External Complaint	Police Oversigh t	2/20/2 026	2/20/20 26	No Investigation Conducted	No Violation BWC
EC202 6-0183	External Complaint	Police Oversigh t	2/22/2 026	2/24/20 26	No Investigation Conducted	Information Referred to Divisions
EC202 6-0180	External Complaint	Police Oversigh t	2/23/2 026	2/24/20 26	Divisional Investigation Citizen Impact	Discourtesy or Unprofession alism
EC202 6-0186	External Complaint	Police Oversigh t	2/23/2 026	2/24/20 26	Divisional Investigation Citizen Impact	Improper or No Investigation
EC202 6-0177	External Complaint	Police Oversigh t	2/23/2 026	2/24/20 26	No Investigation Conducted	Fail to Articulate

EC202 6-0175	External Complaint	Police Oversigh t	2/23/2 026	2/24/20 26	No Investigation Conducted	No Violation BWC
EC202 6-0188	External Complaint	Police Oversigh t	2/23/2 026	2/24/20 26	No Investigation Conducted	Fail to Articulate
EC202 6-0196	External Complaint	Police Oversigh t	2/23/2 026	2/25/20 26	No Investigation Conducted	Information Referred to Divisions
EC202 6-0195	External Complaint	Police Oversigh t	2/23/2 026	2/25/20 26	No Investigation Conducted	No Violation BWC
EC202 6-0199	External Complaint	Police Oversigh t	2/23/2 026	2/26/20 26	No Investigation Conducted	More Information
EC202 6-0200	External Complaint	Police Oversigh t	2/23/2 026	2/26/20 26	No Investigation Conducted	Guilt or Innocence
EC202 6-0198	External Complaint	Police Oversigh t	2/23/2 026	2/26/20 26	No Investigation Conducted	Duplicate Complaint
EC202 6-0173	External Complaint	Police Oversigh t	2/23/2 026	2/23/20 26	No Investigation Conducted	No Violation BWC
EC202 6-0182	External Complaint	Police Oversigh t	2/23/2 026	2/24/20 26	No Investigation Conducted	No Violation
EC202 6-0181	External Complaint	Police Oversigh t	2/23/2 026	2/24/20 26	No Investigation Conducted	No Violation BWC
EC202 6-0189	External Complaint	Police Oversigh t	2/23/2 026	2/24/20 26	No Investigation Conducted	Fail to Articulate
EC202 6-0223	External Complaint	Police Oversigh t	2/23/2 026	3/2/202 6		
EC202 6-0201	External Complaint	Police Oversigh t	2/23/2 026	2/26/20 26		
EC202 6-0191	External Complaint	Police Oversigh t	2/24/2 026	2/24/20 26	Divisional Investigation Citizen Impact	Failed to Secure Property
EC202 6-0184	External Complaint	Police Oversigh t	2/24/2 026	2/24/20 26	No Investigation Conducted	Duplicate Complaint

EC202 6-0185	External Complaint	Police Oversight	2/24/2 026	2/24/20 26	No Investigation Conducted	No Violation BWC
EC202 6-0187	External Complaint	Police Oversight	2/24/2 026	2/24/20 26	No Investigation Conducted	No Violation
EC202 6-0207	External Complaint	Police Oversight	2/25/2 026	2/26/20 26	Divisional Investigation Citizen Impact	Discourtesy or Unprofessionalism
EC202 6-0205	External Complaint	Police Oversight	2/25/2 026	2/26/20 26	No Investigation Conducted	More Information
EC202 6-0206	External Complaint	Police Oversight	2/25/2 026	2/26/20 26	No Investigation Conducted	No Violation BWC
EC202 6-0202	External Complaint	Police Oversight	2/25/2 026	2/26/20 26	No Investigation Conducted	Fail to Articulate
EC202 6-0208	External Complaint	Police Oversight	2/25/2 026	2/26/20 26	No Investigation Conducted	Information Referred to Divisions
EC202 6-0256	External Complaint	Police Oversight	2/25/2 026	3/9/202 6		
EC202 6-0210	External Complaint	Police Oversight	2/26/2 026	2/26/20 26	No Investigation Conducted	No Violation BWC
EC202 6-0211	External Complaint	Police Oversight	2/26/2 026	2/26/20 26	No Investigation Conducted	Non Employee
EC202 6-0209	External Complaint	Police Oversight	2/26/2 026	2/26/20 26	No Investigation Conducted	Non Employee
EC202 6-0212	External Complaint	Police Oversight	2/26/2 026	2/27/20 26	No Investigation Conducted	Duplicate Complaint
EC202 6-0214	External Complaint	Police Oversight	2/26/2 026	2/27/20 26	No Investigation Conducted	Information Referred to Divisions
EC202 6-0227	External Complaint	Police Oversight	2/26/2 026	3/2/202 6		
EC202 6-0215	External Complaint	Police Oversight	2/26/2 026	2/27/20 26		

EC202 6-0213	External Complaint	Police Oversigh t	2/26/2 026	2/27/20 26		
EC202 6-0239	External Complaint	Police Oversigh t	2/27/2 026	3/4/202 6	No Investigation Conducted	Non Employee
EC202 6-0217	External Complaint	Police Oversigh t	2/27/2 026	3/2/202 6	No Investigation Conducted	Fail to Articulate
EC202 6-0216	External Complaint	Police Oversigh t	2/27/2 026	3/2/202 6	No Investigation Conducted	Third Party
EC202 6-0226	External Complaint	Police Oversigh t	2/27/2 026	3/2/202 6		
EC202 6-0257	External Complaint	Police Oversigh t	2/28/2 026	3/9/202 6	No Investigation Conducted	More Information

External Administrative Complaints Received as of 03/02/2026 for Fiscal Year 2025-2026

Failed to Complete Report on Time														0	0%
Harassment						1								1	0%
Illegal or Improper Search														0	0%
Improper or False Arrest				1										1	0%
Improper Release of Information														0	0%
Incomplete or Erroneous Report														0	0%
Inquiry														0	0%
Lost/Damaged Citizen Property														0	0%
Mistreatment of Citizen														0	0%
Placed Citizen in Danger														0	0%
Complaints Referred to the Public Integrity Unit	1	0	0	0	0	0								1	
Preliminary Investigation and Outcome	84	87	87	85	104	107	0	0	0	0	0	0	0	554	88%
No Violation BWC	24	15	17	29	17	3								105	17%
No Violation	16	24	11	10	9	1								71	11%
Information Only	11	13	12	6	8	4								54	9%
Fail to Articulate	8	8	7	8	17	7								55	9%
Duplicate Complaint	6	6	11	9	6	4								42	7%
More Information	5	5	6	3	7	1								27	4%
Sixty Day	2	4	5	7	3									21	3%
Non Employee	4	3	2	6	11	7								33	5%
Guilt or Innocence	2	2	4	2	5	3								18	3%
Other (Outside Agency)		2	3	1	1									7	1%
Third Party		2	2		10									14	2%
Did not meet criteria														0	0%
Need Signature														0	0%
Training Recommendation														0	0%
Possible														0	0%
Unknown Officer														0	0%
OCPO Investigation														0	0%
Under Review	6	3	7	4	10	77								107	17%
Grand Total	96	97	98	102	125	111	0	0	0	0	0	0	0	629	

The Internal Affairs Division calculates monthly complaints by the received date. *Data pulled from IAPro as of 4/032/2026, at app. 7:00 am.

Inc: IA No	Inc: Incident type	Inc: Linked Case Number	Inc: Source	Inc: Occurred date	Inc: Received date	Inc: Completed date	Off: Badge/ID number	Off: Type	Alg: Allegation	Alg: Finding	Act: Action taken	Inc: Database row #
CN2025-216	External Investigation	EC2025-0860	External	7/19/2025	8/14/2025	2/17/2026	11666	Sworn	Improper Arrest	Exonerated		232542
CN2025-216	External Investigation	EC2025-0860	External	7/19/2025	8/14/2025	2/17/2026	11666	Sworn	Failed to Provide Medical Treatment	Unfounded		232542
CN2025-216	External Investigation	EC2025-0860	External	7/19/2025	8/14/2025	2/17/2026	10983	Sworn	Improper Arrest	Exonerated		232542
CN2025-216	External Investigation	EC2025-0860	External	7/19/2025	8/14/2025	2/17/2026	10983	Sworn	Inappropriate or Unnecessary Use of Force	Exonerated		232542
CN2025-216	External Investigation	EC2025-0860	External	7/19/2025	8/14/2025	2/17/2026	10983	Sworn	Failed to Provide Medical Treatment	Unfounded		232542
CN2025-244	Inquiry	EC2025-1056	External		10/15/2025	2/3/2026	10344	Sworn	Administrative Inquiry	Complete		234104
CN2025-244	Inquiry	EC2025-1056	External		10/15/2025	2/3/2026	10516	Sworn	Administrative Inquiry	Complete		234104
DR2025-132	Division Referral	EC2025-1029	External Online Form OPO	9/30/2025	10/1/2025	2/12/2026	12427	Sworn	Discourtesy/Unprofessionalism	Not Sustained		234275
DR2025-132	Division Referral	EC2025-1029	External Online Form OPO	9/30/2025	10/1/2025	2/12/2026	12427	Sworn	Body worn camera policy violation	Sustained	Verbal Coaching	234275
DR2025-141	Division Referral	EC2025-1223	External Email	11/26/2025	12/2/2025	2/10/2026	T280	Non Sworn	Improper or No Action	Exonerated		236128
DR2025-141	Division Referral	EC2025-1223	External Email	11/26/2025	12/2/2025	2/10/2026	0	Non Sworn	Improper or No Action	Exonerated		236128
DR2025-141	Division Referral	EC2025-1223	External Email	11/26/2025	12/2/2025	2/10/2026	0	Non Sworn	Improper or No Action	Unfounded		236128
DR2026-002	Division Referral	EC2025-1134	External Email	11/5/2025	11/6/2025	2/3/2026	7701	Sworn	Discourtesy/Unprofessionalism	Not Sustained		236362
DR2026-002	Division Referral	EC2025-1134	External Email	11/5/2025	11/6/2025	2/3/2026	7701	Sworn	Use of profane or indecent language	Not Sustained		236362
DR2026-002	Division Referral	EC2025-1134	External Email	11/5/2025	11/6/2025	2/3/2026	7701	Sworn	Body worn camera policy violation	Not Sustained		236362
DR2026-004	Division Referral	EC2025-1247	External Email OPO	11/20/2025	12/8/2025	2/2/2026	10427	Sworn	Body worn camera policy violation	Sustained	Documented Counseling	236372
DR2026-005	Division Referral	EC2025-1270	External Email	12/13/2025	12/17/2025	2/4/2026	12585	Sworn	Discourtesy/Unprofessionalism	Not Sustained		236399
DR2026-005	Division Referral	EC2025-1270	External Email	12/13/2025	12/17/2025	2/4/2026	12598	Sworn	Discourtesy/Unprofessionalism	Not Sustained		236399
DR2026-005	Division Referral	EC2025-1270	External Email	12/13/2025	12/17/2025	2/4/2026	12598	Sworn	Failed to complete reports(s) on time	Unfounded		236399
DR2026-014	Division Referral	EC2025-1308	External Walk-in DPD	12/21/2025	12/29/2025	2/18/2026	12562	Sworn	Search, Illegal or Improper	Unfounded		237052
DR2026-014	Division Referral	EC2025-1308	External Walk-in DPD	12/21/2025	12/29/2025	2/18/2026	12601	Sworn	Fail To Account For Prisoner's Property	Sustained	Advice & Counseling	237052

APRIL 2026

Date	Time	Event	District	Address	# of Attendees	Underserved Community
4/2/2026 THR	12:00 PM- 1:00 PM	City of Dallas Arts in Medicine Opening Reception	2	Dallas City Hall, 1500 Marilla St., Dallas, TX 75201	80	N
4/2/2026 THR	4:00 PM- 5:30 PM	Community Egg Hunt	13	Marcus Recreation Center, 3003 Northaven Rd., Dallas, TX 75229	200	Y
4/3/2026 FRI	9:00 AM- 11:00 AM	Coffee with Community	8	McDonald's, 8333 Lancaster Rd., Dallas, TX 75241	40	Y
4/18/2026 SAT	8:00 AM- 2:00 PM	Step Up Dallas Community Walk & Beautification	7	Exline Recreation Center, 2525 Pine St., Dallas, TX 75215		Y

Total Events: 4

Underserved Community: 3



SERVICE
FIRST,
NOW!

STEP UP DALLAS COMMUNITY WALK & BEAUTIFICATION

Small hands, big impact.

We need your help for our Community Walk/Clean-up Day! Let's come together to make Dallas a cleaner, brighter and better place for everyone.

For more information, email 311outreach@dallas.gov.

When	Saturday, April 18, 2026 8 a.m. to 2 p.m.
Where	Exline Recreation Center 2525 Pine St, Dallas, TX 75215



QR Code
Registration