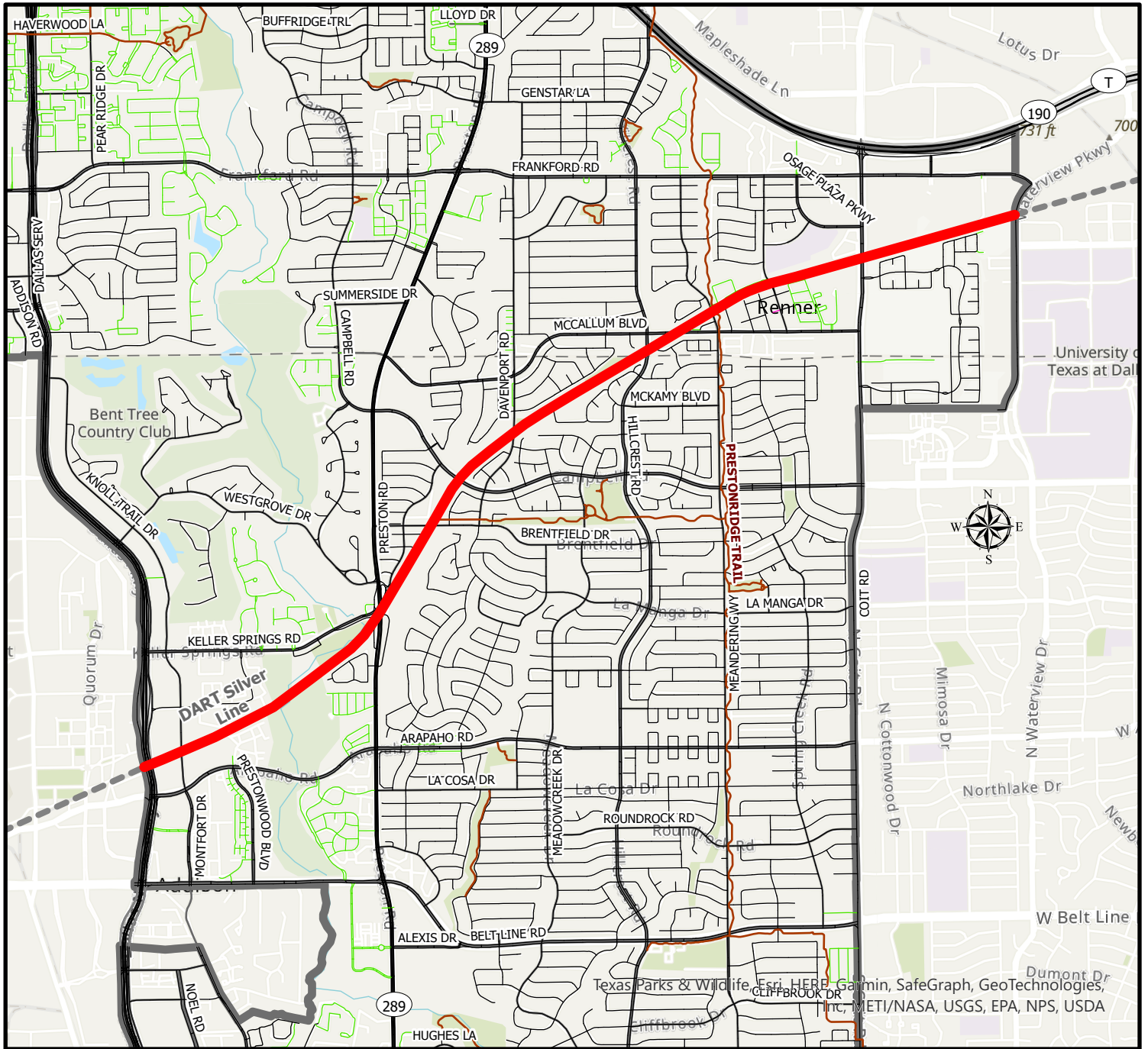
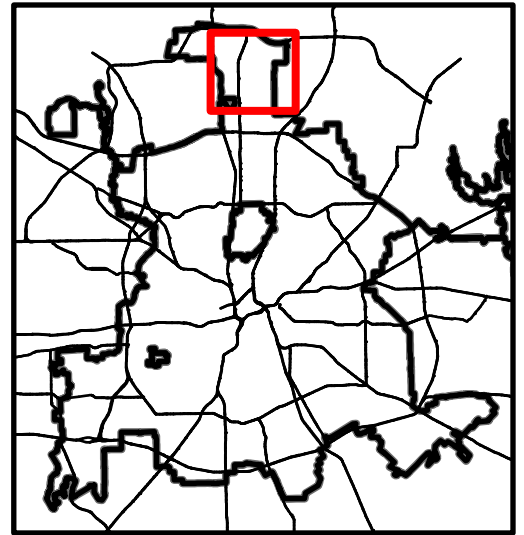
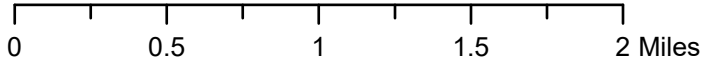


# Cotton Belt Project Local Contribution

- Project Limits
- Trails
- - - DART Silver Line
- City Limits

**Council District 11, 12**



Texas Parks & Wildlife, Esri, HERE, Garmin, SafeGraph, GeoTechnologies, CLIFFBROOK DR, METI/NASA, USGS, EPA, NPS, USDA