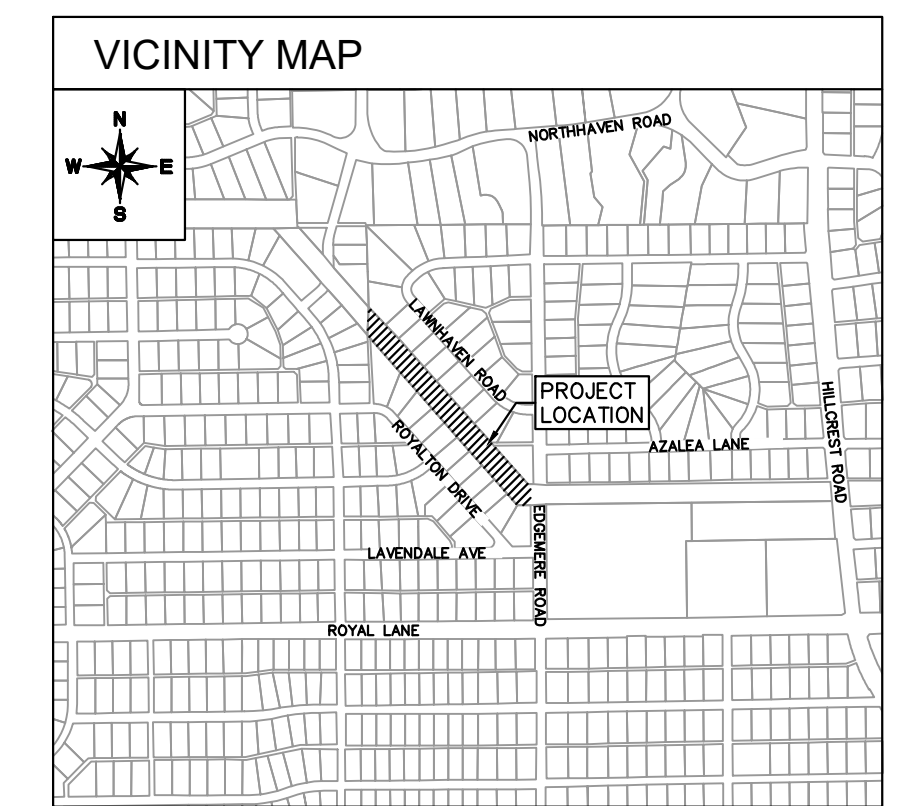
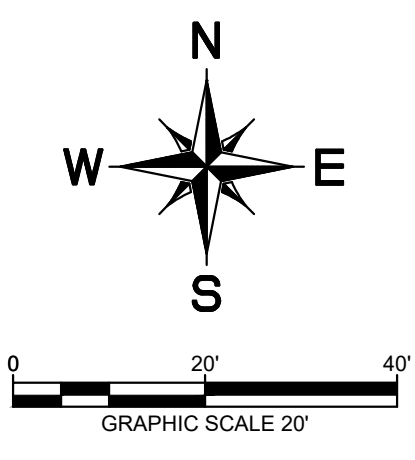
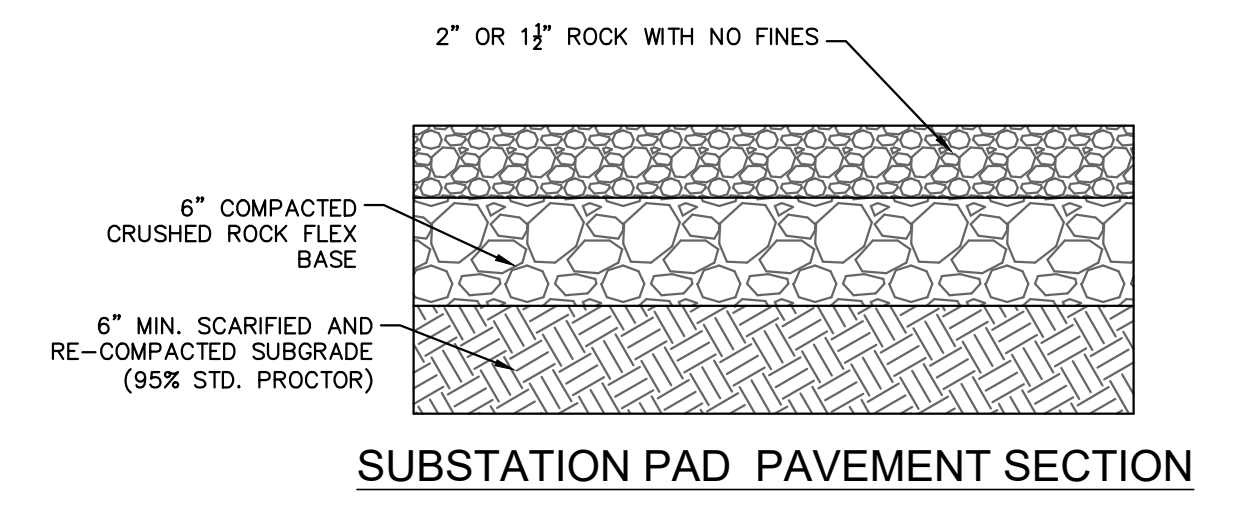


DRAWN BY: DALLAS POWER & LIGHT COMPANY  
 DATE: 3/25/2024  
 LAST SAVED: 4/22/2024 3:57 PM  
 This document, together with the concepts and designs presented herein, as an instrument of service, is intended only for the specific purpose and client for which it was prepared. Reuse of and improper reliance on this document without written authorization and adaptation by Kimley-Horn and Associates, Inc. shall be without liability to Kimley-Horn and Associates, Inc.



**LEGEND**

- PROPERTY LINE
- PROPOSED CHAIN LINK FENCE
- ADJACENT PROPERTY LINE
- SUBSTATION PAD PAVEMENT:  
CRUSHED ROCK FLEX BASE PAVEMENT.  
REFER TO PAVEMENT SECTIONS.
- EXISTING SUBSTATION PAD PAVEMENT:  
CRUSHED ROCK FLEX BASE PAVEMENT.  
REFER TO PAVEMENT SECTIONS.



**SITE DATA TABLE**

IMPERVIOUS COVERAGE (SF)	3,072 SF
TOTAL BUILDING AREA (SF)	N/A
PARKING REQUIRED	N/A
MAXIMUM STRUCTURE HEIGHT	65 FT

**SITE PLAN**  
 FOR  
**ONCOR EDMERE SUBSTATION**  
 10911 HILLCREST ROAD  
 DALLAS, TX 75230  
 BEING 2.89 ACRES  
 OUT OF  
 THE JOHN THOMAS SURVEY, ABSTRACT NO. 1485  
 IN THE  
 CITY OF DALLAS, DALLAS COUNTY, TEXAS

<b>OWNER/DEVELOPER:</b> Oncor 777 Main St, Suite 707 Fort Worth, TX 76102 Tel: (817) 215-6807 Contact: Seth Sampson	<b>ENGINEER/SURVEYOR:</b> <b>Kimley-Horn</b> 6160 Warren Parkway, Suite 210 Frisco, TX 75034 Tel: (972) 335-3580 Contact: Rob Myers, P.E.
------------------------------------------------------------------------------------------------------------------------------------	----------------------------------------------------------------------------------------------------------------------------------------------------------

DESIGNED	DRAWN	CHECKED	SCALE	DATE	KH PROJECT NO.
RJM	KPH	RJM	AS SHOWN	3/25/2024	06442452

