

RECEIVED

2025 SEP 3 PM 5:06

**CITY SECRETARY
DALLAS, TEXAS**

Public Notice

250796

POSTED CITY SECRETARY
DALLAS, TX

City of Dallas

*1500 Marilla Street,
Council Chambers, 6th Floor
Dallas, Texas 75201*



Community Police Oversight Board

SEPTEMBER 9, 2025

5:30 PM

Handgun Prohibition Notice for Meetings of Governmental Entities

"Pursuant to Section 30.06, Penal Code (trespass by license holder with a concealed handgun), a person licensed under Subchapter H, Chapter 411, Government Code (handgun licensing law), may not enter this property with a concealed handgun."

"De acuerdo con la sección 30.06 del código penal (ingreso sin autorización de un titular de una licencia con una pistol oculta), una persona con licencia según el subcapítulo h, capítulo 411, código del gobierno (ley sobre licencias para portar pistolas), no puede ingresar a esta propiedad con una pistola oculta."

"Pursuant to Section 30.07, Penal Code (trespass by license holder with an openly carried handgun), a person licensed under Subchapter H, Chapter 411, Government Code (handgun licensing law), may not enter this property with a handgun that is carried openly."

"De acuerdo con la sección 30.07 del código penal (ingreso sin autorización de un titular de una licencia con una pistola a la vista), una persona con licencia según el subcapítulo h, capítulo 411, código del gobierno (ley sobre licencias para portar pistolas), no puede ingresar a esta propiedad con una pistola a la vista."

"Pursuant to Section 46.03, Penal Code (places weapons prohibited), a person may not carry a firearm or other weapon into any open meeting on this property."

"De conformidad con la Sección 46.03, Código Penal (coloca armas prohibidas), una persona no puede llevar un arma de fuego u otra arma a ninguna reunión abierta en esta propiedad."

BOARD MEMBERS:

District 15 - Chair John Mark Davidson	District 1- VC Aswad Smith	District 2 Jonathan Maples	District 3 Walter Higgins	District 4 Loren Gilbert-Smith
District 5 Brian Bah	District 6 Derric Pegram	District 7 Timothy Jackson	District 8 J. Victor C. Lander	District 9 Vacant
District 10 Jennifer King	District 11 Arlene Steinfeld	District 12 Deatra Wadsworth	District 13 David Kitner	District 15 Brandon Friedman

STAFF:

Director Police Monitor Michele Andre	Communication Advisor Waldir Guerrero	Special Investigator Gregory Huff	Policy Analyst Siara Montoya Obasuyi	Senior Outreach Specialist Alma Perez
Complaint Intake Specialist Kamona Russell				

Community Police Oversight Board FY 24-25 Subcommittees	
Policy Subcommittee Changa Higgins, (C), [Vacant], (VC), Ozzie Smith, Judge C. Lander, David Kitner, Brandon Freidman	Rules Subcommittee [Vacant], (C), Judge C. Lander (VC), Brian Bah, Derric Pegram
Board Training Subcommittee Dr. Loren Gilbert-Smith (C), Arlene Steinfeld (VC), Brian Bah, Changa Higgins, Derric Pegram	Community Engagement Subcommittee Jonathan Maples (C), Derric Pegram (VC), John Mark Davidson, Jennifer King

(C)- Chair (VC) - Vice Chair

Updated: 09/03/2025

Disclaimer and Public Comment Guidelines:

The Community Police Oversight Board (CPOB) is committed to providing equitable access to its meetings. If you require translation services, please contact the Board's Coordinator at OCPO@dallas.gov no later than the day before the meeting. Whenever possible, a translator will be provided.

Sign language interpreters, assistive listening devices, or other auxiliary aids and services may also be available upon request. To help ensure availability, please make your request at least **72 hours** in advance of the meeting you wish to attend.

Public Comment Information:

We value and welcome public input. To participate in the public comment period, please follow these guidelines:

- Address all comments to the **Chair**.
- To speak, please provide your **full name**. Anonymous participants will not be unmuted.
- If you are a **member of the media**, kindly identify yourself as such.
- You may indicate your wish to speak **by raising your hand or sending a message in the chat**.
- **Public comments may also be submitted through the chat** for inclusion in the record.
- Each speaker will be given **three (3) minutes** to address the Board. Time will be monitored, and speakers will be notified when their time has ended.

Any documents or follow-up communications can be submitted to OCPO@dallas.gov

Important Conduct Guidelines:

Public comments should be limited to topics **on the agenda** or **within the jurisdiction** of the Community Police Oversight Board.

All participants must refrain from:

- **Using offensive language**
- **Making threats**
- **Engaging in harassment**

Violations of these guidelines may result in removal from the meeting.

Board Response and Follow-Up:

While public feedback is appreciated, **Board members may not be able to respond during the meeting**. However, we will make every effort to follow up by phone or email afterward.

A video stream of the meeting will be available twenty-four (24) hours after adjournment by visiting:

<https://dallastx.new.swagit.com/views/113>

For additional questions or follow-up, please contact:

✉ OCPO@dallas.gov ☎ (214) 671-8283

Descargo de responsabilidad y directivas para comentarios públicos:

La Junta de Supervisión de la Policía Comunitaria (CPOB) se empeña en ofrecer acceso equitativo a sus reuniones. Si necesita servicios de traducción, póngase en contacto con el coordinador de la Junta en OCPO@dallas.gov a más tardar el día anterior a la reunión. Siempre que sea posible, se proporcionará un traductor.

También se pueden solicitar intérpretes de lenguaje de señas, dispositivos de asistencia auditiva u otros servicios y ayudas auxiliares. Para garantizar su disponibilidad, solicítelos al menos **72 horas** antes de la junta a la que desea asistir.

Información sobre comentarios públicos:

Valoramos y agradecemos las opiniones del público. Para participar en el período de comentarios públicos, siga estas reglas:

- Dirija todos los comentarios al **presidente de la comisión**.
- Para hablar, proporcione su **nombre completo**. No se activará el micrófono a participantes anónimos.
- Si es **miembro de los medios de comunicación**, identifíquese como tal.
- Puede indicar su deseo de hablar **levantando la mano o enviando un mensaje por el chat** si está en línea.
- **Los comentarios públicos también pueden enviarse a través del chat** para que se incluyan en el acta.
- Cada orador tendrá **tres (3) minutos** para dirigirse a la comisión. El tiempo será controlado, y se notificará a los oradores cuando su tiempo haya finalizado.

Cualquier documento o comunicación de seguimiento puede enviarse a OCPO@dallas.gov

Reglas Importantes de Conducta:

Los comentarios públicos deben limitarse a temas incluidos **en la agenda** o que estén **dentro de la jurisdicción de la Junta** de Supervisión Comunitaria de la Policía.

Todos los participantes deben abstenerse de:

- **Usar lenguaje ofensivo**
- **Hacer amenazas**
- **Participar en acoso**

El incumplimiento de estas reglas puede resultar en su expulsión de la reunión.

Respuesta y Seguimiento de la Junta:

Aunque valoramos las opiniones del público, **los miembros de la Junta no pueden responder durante la reunión**. En tanto, haremos todo lo posible por responder por teléfono o correo electrónico después de la reunión.

El vídeo de la reunión estará disponible veinticuatro (24) horas después de su clausura en la siguiente dirección:

<https://dallastx.new.swagit.com/views/113>

Si tiene más preguntas o desea realizar un seguimiento, póngase en contacto con:

✉ OCPO@dallas.gov ☎ (214) 671-8283



COMMUNITY POLICE OVERSIGHT BOARD

REGULAR MEETING

Tuesday, September 9, 2025 - 5:30 PM

There are three ways to attend and participate:

- 1. In Person:** Dallas City Hall, 6EN Council Chambers
- 2. Video Link Online:**

<https://dallascityhall.webex.com/dallascityhall/j.php?MTID=m3b45f2a9447e28e55f1e8ce5270b1d06>

Panelist Code: 2481 913 9360 **Meeting Password:** 7AmbgPksh56

- 3. Telephone:** +1-469-210-7159 United States Toll (Dallas)

The City of Dallas Office of Community Police Oversight (OCPO) is dedicated to addressing complaints against Dallas Police Department officers. The OCPO's primary function is to monitor DPD investigations of external administrative complaints or critical incidents, oversee mediations; independently investigate administrative investigations upon the conclusion of an internal affairs investigation (case disposition and discipline); review findings of internal affairs investigations or investigations of critical incidents and report the findings to the board; provide support services to the board such as aiding the board and the technical resource panel in their work; and assist the board with preparing reports. The OCPO does not represent complainants or assist in any monetary recovery or other damages sought by a complainant.

La Oficina de Supervisión de la Policía Comunitaria (OCPO) de la Ciudad de Dallas se dedica a atender quejas contra agentes del Departamento de Policía de Dallas. La función principal de la OCPO es monitorear las investigaciones del DPD sobre quejas administrativas externas o incidentes críticos, supervisar las mediaciones; investigar de forma independiente las investigaciones administrativas una vez concluida una investigación de asuntos internos (disposición del caso y disciplina); revisar los resultados de las investigaciones de asuntos internos o de incidentes críticos e informar los resultados a la junta; proporcionar servicios de apoyo a la junta, como ayudar a la junta y al panel de recursos técnicos en su trabajo; y ayudar a la junta en la preparación de informes. La OCPO no representa a los denunciantes ni ayuda en ninguna recuperación monetaria u otros daños solicitados por un denunciante.

-
- I. Call to Order & Roll Call** (Chairman John Mark Davidson)
- II. Purpose of the CPOB** (Chairman John Mark Davidson)
- a. The mission of the Community Police Oversight Board (CPOB), formerly known as the Civilian Review Board, is to enhance the public's trust that complaints of misconduct against Dallas Police Department (DPD) employees are conducted fairly and thoroughly, are transparent and ensure the City of Dallas residents have an accessible means to the complaint process. To help ensure this accountability, the Office of Community Police Oversight (OCPO) provides functional support and technical assistance to the CPOB.
- III. Public Comment/ Open Microphone** (3 Minutes Per Person)
- a. During the open microphone period at the beginning of each Board meeting, up to five people are allowed to speak. Those who wish to speak must register before the meeting begins. Speaker registration will open 15 minutes prior to the start of the Board meeting. Each person who speaks at a public meeting must state his or her name, address, and, if applicable, who he or she represents. The first five registered speakers will be called in the order they signed up to speak at the beginning of the meeting.
- IV. Approval of August 12, 2025, CPOB Regular Meeting Minutes**
- V. Briefing on the Texas Open Meetings Act (TOMA)** (Bert Vandenberg)
- VI. In response to an additional arrest data request by Board Member Jonathan Maples, representative for District 2** (Policy Analyst Siara Obasuyi)
- a. Review and discussion of Deep Ellum arrest data, including the arrestee's age, covering both non-violent and violent arrests data from January to July 2025.
- i. January - July 31 Deep Ellum Compstat Report
- ii. January - July 31 Deep Ellum - NIBRS Arrest Count Summary
- iii. January - July 31 Deep Ellum Arrest by Race, Sex and Age
- VII. Internal Affairs Division (IAD) Report** (Major Juan Salas)
- The Internal Affairs Division (IAD) provides briefings on the Dallas Police Department and IAD activities, and continued collaboration and partnerships with the OCPO and CPOB.
- VIII. Office of Community Police Oversight Staff Report**
- a. **Directors' Report** (Michele Andre)
- A briefing on community engagement, budget and staff updates, and operational changes to the office, along with a reflection on one year as Director and Police Monitor of OCPO.
- b. **Special Investigator Report** (Investigator Greg Huff)
- i. **Critical Incident Briefing**
1. Providing the board with timely notification of all critical incidents

- a. August 27, 2025, Officer-Involved Shooting in the 13800 block of Far Hills Lane.

ii. Consideration of Independent Review Request

1. Case No. NI2025-0552 Seferinus Okoth

- a. **Action:** Vote on whether the OCPO should conduct an independent investigation of Case No. NI2025-0552

iii. Monthly Activity Reports

1. August DPD Monthly Arrest by Council District Reports
 - a. APOWW Arrest by Address and Council District
 - b. Monthly Category Arrest (Highest Charge), Arrest by Misdemeanor and Felony, and Behavioral Health Incidents
 - c. Monthly Arrest (Highest Charge) by Council District, Race, Sex, and Zip Code:
 - d. Monthly CIT- Calls by Council District
 - e. NIBRS Format
 - f. Crime Trend Report - Year Comparisons and YTD
 - g. 2020 Census Demographics by Dallas Council District
2. August External Administrative Complaints Reports
 - a. Monthly External Administrative Complaint Memo
 - b. Monthly External Administrative Complaint Chart
 - c. Monthly Completed Cases Report

c. Policy Analyst Report

(Policy Analyst Siara Obasuyi)

i. Legislative Update

1. **89th Texas Legislature:** Updates on the First and Second Special Session.

ii. Legislative Briefings

1. Board members will be briefed on recent legislation and proposed bills, with an opportunity to review and ask questions about any potential changes to procedures.
 - a. **House Bill 15**

d. Community Engagement Report (Sr. Outreach Specialist Alma Perez)

i. Community Engagement Events

1. September 6, 2025, 10:30 am – 12 pm, **Community Engagement Session w. the Office of Housing and Community Empowerment (D7)**, MLK Jr. Community Center, 2922 Martin Luther King Jr. Blvd., Dallas, TX 75215
2. September 9, 2025, 6 pm – 7 pm, **Federal Compliance Community Engagement Meeting (D6)**, West Dallas Multipurpose Center, 2828 Fish Trap Road Dallas, TX 75212

3. September 14, 2025, 9 am – 12 pm, **Project Unity Presents Together We Ball**, SMU Moody Coliseum, Dallas, TX, 75205
4. September 20, 2025, 9 am – 12 pm, **DISD Fam Jam (D13)**, Conrad High School, 7502 Fair Oaks Ave., Dallas, TX 75231
5. September 24, 2025, 4 pm – 6 pm, **DPD Apartment Community Team (ACT) at Volara Apartments (D4)**, 3550 E. Overton Rd., Dallas, TX 75216
6. September 27, 2025, 10 am – 2 pm, **Grandparents Day Event (D10)**, Willie B. Johnson Recreation Center, 12225 Willowdell Dr., Dallas, TX 75243
7. October 4, 2025, 10 am – 12 pm, **West Dallas Cancer Walk (D6)**, Benito Juarez Park, 3352 N. Winnetka Ave., Dallas, TX 75212
8. October 5, 2025, 8 am - 10 am, **Di'Lola's 5K Cancer Walk & Health & Safety Fair (D6)**, Bachman Lake Park, 3500 W. Northwest Hwy., Dallas, TX 75220

IX. Community Police Oversight Board Reports/ Briefings

a. Chairman's Report (Chairman John Mark Davidson)

Briefing expressing gratitude to outgoing members for their service, requesting feedback from the Board on training ideas for the upcoming retreat, seeking the Board's interest in selecting committee members, and discussing a memo concerning the city council budget proposal related to the office of community police oversight

b. CPOB Standing Subcommittee Reports

- i. Each standing Subcommittee reviews matters in its area of responsibility that are referred to it by the Board, the police monitor, or an individual Board member, and the Chair of the CPOB Subcommittees to report on its activities. Committee meetings are conducted in accordance with the Texas Open Meetings Act and CPOB Rule and Procedures.

- | | |
|-------------------------|--------------------|
| 1. Policy | (C. Higgins) |
| 2. Rules | (Vacant) |
| 3. Board Training | (L. Gilbert–Smith) |
| 4. Community Engagement | (J. Maples) |

c. Upcoming CPOB Meetings

- i. **Action:** Vote on approving the upcoming CPOB monthly meeting dates for the fiscal year 2025–2026:
 1. **October 14, 2025, 5:30 pm, 6EN Council Chambers, CPOB Monthly Meeting**
 2. **November 4, 2025, 5:30 pm, 6EN Council Chambers (1st Tuesday due to Veterans Day), CPOB Monthly Meeting**

3. **December 9, 2025, 5:30 pm, 6EN Council Chambers, CPOB**
Monthly Meeting
4. **January 13, 2026, 5:30 pm, 6EN Council Chambers, CPOB**
Monthly Meeting
5. **February 10, 2026, 5:30 pm, 6EN Council Chambers, CPOB**
Monthly Meeting
6. **March 10, 2026, 5:30 pm, 6EN Council Chambers, CPOB**
Monthly Meeting
7. **April 14, 2026, 5:30 pm, 6EN Council Chambers, CPOB**
Monthly Meeting
8. **May 12, 2026, 5:30 pm, 6EN Council Chambers, CPOB**
Monthly Meeting
9. **June 9, 2026, 5:30 pm, 6EN Council Chambers, CPOB**
Monthly Meeting
10. **July 14, 2026, 5:30 pm, 6EN Council Chambers, CPOB**
Monthly Meeting
11. **August 11, 2026, 5:30 pm, 6EN Council Chambers, CPOB**
Monthly Meeting
12. **September 8, 2026, 5:30 pm, 6EN Council Chambers, CPOB**
Monthly Meeting

- X. Public Comment/Open Microphone (3 minutes Per Person)**
- a. An open microphone period is provided after the Board has concluded its agenda, at which speakers not heard earlier in the meeting may speak.

XI. Adjournment

Materials Provided:

- August 12, 2025, Regular Meeting Minutes
- Deep Ellum Arrest Data Memo
- January - July 31 Deep Ellum Compstat Report
- January - July 31 Deep Ellum - NIBRS Arrest Count Summary
- January - July 31 Deep Ellum Arrest by Race, Sex and Age
- Critical Incident Memo on August 27, 2025, Officer-Involved Shooting in the 13800 block of Far Hills Lane
- NI2025-0552 Independent Review Request Memo
- August DPD Monthly Arrest by Council District Reports
- August External Administrative Complaints Reports
- Monthly External Administrative Complaint Memo
- Special Session: Legislative Update Sheet
- House Bill 1522
- House Bill 15 Memo
- House Bill 15



Community Police Oversight Board

Meeting Minutes

The Community Police Oversight Board (CPOB) complies with the Texas Open Meetings Act (TOMA). This meeting was publicly posted at least 72 hours prior to convening. All agenda materials, meeting minutes, and recordings are available for review by contacting the Board Coordinator at 214-671-8283

-
- Meeting Date: **08-12-2025**
 - Convened: **5:40 PM**
 - Adjourned: **9:03 PM**

Board Members Present

- Ozzie Smith (Vice Chairman) – District 1
- Jonathan E. Maples - District 2
- Walter Higgins – District 3
- Dr. Loren Gilbert-Smith - District 4
- Brian Bah – District 5 (Virtual)
- Derric Pegram – District 6
- Timothy Jackson – District 7*
- Chauncey Lander – District 8
- Alison Grinter-Allen – District 9
- Jenny King- District 10
- Arlene Steinfield-District 11
- Deatra Wadsworth – District 12
- Brandon Friedman - District 14*

* Not present during initial roll call, acknowledged by the chairman at 6:05 pm.

Board Members Absent

- John Mark Davidson (Chairman) - District 15
- David Kitner - District 13

I. Call to Order & Roll Call

(Acting Chair Ozzie Smith)

II. Purpose of the CPOB

(Acting Chair Ozzie Smith)

- a. The mission of the Community Police Oversight Board (CPOB), formerly known as the Civilian Review Board, is to enhance the public's trust that complaints of misconduct against Dallas Police Department (DPD) employees are conducted fairly and thoroughly, are transparent and ensure the City of Dallas residents have an accessible means to the complaint process. To help ensure this accountability, the Office of Community Police Oversight (OCPO) provides functional support and technical assistance to the CPOB.

III. Public Comment/ Open Microphone

(3 Minutes Per Person)

- a. During the open microphone period at the beginning of each Board meeting, up to five people are allowed to speak. Those who wish to speak must register before the meeting begins. Speaker registration will open 15 minutes prior to the start of the Board meeting. Each person who speaks at a public meeting must state his or her name, address, and, if applicable, who he or she represents. The first five registered speakers will be called in the order they signed up to speak at the beginning of the meeting.

Due to the large number of public comment participants, Vice-Chair Smith allotted a 2-minute window for speakers to make their comments.

Deloris Phillips: During public comment, Deloris Phillips stated she had submitted 911 calls from 2009 and 2011 that she believes show multiple coverups. She described an incident in which security staff falsely reported her movements at a prior meeting, which she said reflects a pattern of fabricated reports, referencing a specific DPD case number she claims was created to cause harm. She also raised concerns about her father being deemed an incapacitated elder and left without adequate care, questioning the city's handling of such cases.

Niriah Williams: During public comment, Ms. Williams, a sex trafficking survivor, reported misconduct by members of the Human Trafficking and Vice Operations units, including falsified reports, property seizures not entered into evidence, and coercion. She stated these actions worsened her trafficking experience and questioned why her complaint was dismissed as untimely. Ms. Williams asked at what point policy supersedes the well-being of trafficking survivors and urged an investigation into corruption within these units.

Rebecca Shapiro was called to the podium and was not present.

Dr. Danielle Lemi (Virtual): During public comment, Dr. Danielle Lemi, a college instructor, political scientist, and nonprofit consultant specializing in civic engagement, urged the board to reject cooperation with ICE. She emphasized the importance of freedom of movement, called for public disclosure of all interactions with ICE, and stressed accountability and transparency in immigration-related incidents.

Kathy Jill Cochran: Cochran addressed the board regarding cooperation between the Dallas Police Department and ICE. She described witnessing ICE agents use force in immigration court, expressed concern about the impact on families and community

trust, and urged the board to adopt a written policy prohibiting voluntary cooperation with ICE without a judicial warrant, including rejecting detainer requests and restricting sharing of non-public information.

Sam Williams: During public comment, Sam Williams, a resident of District 9, urged the board to ensure transparency and reporting of all interactions between the Dallas Police Department and ICE. He called for immediate notification of family members when someone is detained, mandatory judicial warrants for all detentions, public reporting of DPD-ICE interactions, and clear policies to prevent fear and ambiguity in the community.

Jennifer Walker: Walker expressed confusion over the Dallas Police Department's stance on cooperation with ICE. She requested that the board seek clarity on DPD policies, urged refusal of voluntary cooperation and detainer requests unless legally required, opposed sharing public information with ICE, and emphasized that police officers should protect the public without profiling or detaining based on immigration status.

Noemi Rios: Ms. Rios, a Chicana organizer in Dallas, raised concerns about a loophole allowing individuals arrested for minor crimes to be transferred to ICE after posting bond. She suggested some DPD officers may be exploiting this gap and urged the board to close the loophole to prevent further misuse, emphasizing the need for clear policies and accountability.

Alex Helm: During public comment, Alex Helm, an anthropology student at the University of Texas at Arlington, emphasized the contributions of immigrants in the Dallas area and highlighted community concerns about safety and security. He urged the board to require judicial warrants for all DPD-ICE arrests, ensure immediate family notification when someone is detained, and implement real-time public reporting of DPD assistance to ICE.

Anthony Ifebi: During public comment, Mr. Ifebi opposed collaboration between the Dallas Police Department and ICE, asserting that ICE targets individuals based on race. The speaker urged the board not to be complicit in these actions and emphasized the ethical responsibility of city officials in such matters.

Vice-Chair Smith called Samreen Khan, Lamar Jefferson, Jmar Jefferson, and Cierren Edmonson for virtual public comment, but they were not on the virtual platform for comment. He also called Isabell Rossignol, and was not present as well.

Taylor Jones: During public comment, Taylor Jones described witnessing ICE agents use force in a Dallas courthouse against a non-threatening individual. Jones urged the board to require transparency in DPD-ICE interactions, prohibit voluntary cooperation without a judicial warrant, reject detainer requests without a warrant, restrict sharing of non-public information, and implement quarterly reporting and consequences for violations.

Azai Alvarez: Mr. Alvarez urged the board to ensure community safety through transparency in DPD-ICE interactions. Alvarez called for public logging of ICE detentions, family notification, and strong city ordinances to protect residents,

emphasizing the importance of trust and the ability for community members to report concerns without fear.

Ted Ellis: During public comment, Ted Ellis, a lifelong resident of District 9, urged the board to prohibit DPD collaboration with ICE without warrants, reject voluntary detainer requests, and restrict sharing of non-public information unless legally required. He emphasized that DPD's role should be to protect all residents, expressed concern over ICE targeting individuals with little or no criminal history, and called for the city to take a clear stance to prevent further actions that undermine community trust.

Laura Jayco: Jayco, a resident of District 14, urged the board to ensure DPD does not facilitate ICE detentions without judicial warrants. She called for logging and quarterly public reporting of all DPD-ICE interactions, rejection of detainer requests without a warrant, and immediate family notification when residents are detained or harassed by ICE.

Jmar Jefferson (virtual): Jmar Jefferson spoke about an incident on January 28, 2020, at Fair Park, where he was physically assaulted by security staff while serving lawful federal summonses and complaints related to Congressman Jasmine Crockett. He stated that multiple Dallas police officers were present but did not intervene, and that officers provided incorrect information regarding official procedures. Mr. Jefferson cited violations of Dallas Police Department General Orders 3010.00 (Duty to Enforce Laws) and 5050.00 (Duty to Take Enforcement Action on Crime in Their Presence). He emphasized that he was acting lawfully and requested a full investigation into the officers' actions.

Peter Shaw was called by Vice Chair Smith and any additional virtual public comment participants, but they were not present.

Collin Graham: Colin Graham, representing the National Alliance Against Racist and Political Repression (NARP), addressed the board regarding alleged violence and harassment by the Dallas Police Department at the Margaret Hunt Hill Bridge. He stated that community vendors, many of whom rely on vending at the bridge for their livelihood, have been subjected to beatings, threats, and the use of mace by officers. Mr. Graham emphasized that vendors, including elderly and disenfranchised individuals, have had their goods confiscated and were forced off the bridge, creating life-threatening risks and jeopardizing their ability to provide for their families. He urged the Oversight Board to take immediate action to address these alleged abuses.

Lamar Jefferson is called again virtually but he had dropped off the Webex portal.

IV. Approval of June 6, 2025, CPOB Special Called Meeting Minutes

- **Motion:** Lauren Gilbert-Smith, D4 moves to approve minutes.
- **Second:** Jonathan Maples, D2, seconds the motion.
- **Vote:** Unanimous vote.

V. Approval of June 10, 2025, CPOB Regular Meeting Minutes

- **Motion:** Lauren Gilbert-Smith, D4 moves to approve minutes.
- **Second:** Jennifer King, D10, seconds the motion.
- **Vote:** Unanimous vote.

VI. In response to recent violence in Deep Ellum, Major Anthony Greer and Policy Analyst Siara Obasuyi brief on the crime statistics from January to June 2025 in Deep Ellum and will answer general questions about public safety in the area.

- a. Discussion of Deep Ellum NIBRS Arrest Count Summary for January through June 2025

Siara Obasuyi, Policy Analyst for the OCPO, presented an overview of Dallas Police Department arrest activity in Deep Ellum for the period January–June 2025, using data from the National Incident Based Reporting System (NIBRS). The analysis compared year-to-date 2025 with year-to-date 2024, highlighting both raw differences in arrest counts and percentage changes.

Key findings included:

- Crimes Against Property: 100% increase between June 2024 and June 2025; overall 96.59% increase year-over-year.
- Crimes Against Persons: 15.79% decrease year-over-year.
- Crimes Against Society: 33.33% decrease between June 2024 and June 2025, but 2.17% increase year-over-year.
- Overall Arrests (all categories): 4.7% increase between June 2024 and June 2025; 9.28% total increase year-over-year.

Ms. Obasuyi noted that a more detailed breakdown of arrests by demographic category is included in the attached memo.

J. V. Lander, D8: Asked for clarification on how the report could show both a percentage decrease between June 2024 and June 2025 and, at the same time, a percentage increase when comparing overall year-to-date figures for 2024 and 2025. He questioned how a decrease and an increase could occur simultaneously within the same offense category.

Obasuyi: Staff member Obasuyi clarified that the differences result from measuring two separate time frames: one comparison reflects arrests in June 2024 versus June 2025, while the other reflects year-to-date totals for 2024 versus 2025.

Jonathan Maples, D2: Noted that most of the arrests in Deep Ellum involved individuals who looked like him, which raised personal concerns about how effectively he was reaching young people in his community. He then asked whether a breakdown of the average age of those arrested had been provided. Mr. Maples reflected that “the majority of those who are arrested are young people, and if 322 are arrested and 266 are Black and Brown, I think that as a Black man in this city, I’ll just be open and honest, I’ve got to do a better job of meeting these young people where they are.” He emphasized that his role on the Board is not only to observe police actions but to help ensure the Board can “make a difference throughout the city in helping with certain things like crime [and] public safety.” He acknowledged that “sometimes good

information hurts when you read it, and right now, this really hurts me because ultimately we gotta do a better job.”

He stressed that the responsibility is shared: “This isn’t all on the Dallas Police Department. This isn’t all on the shop owners in Deep Ellum. This is on all of us, because these are mostly young people down there hanging out, committing crimes — and when I say committing crimes, I mean crimes where there are guns involved.”

Mr. Maples formally committed to taking action by stating, “I will do what I can to see how we can improve on this. I will talk to my councilman because again, this is my district, District Two is what I represent.” He closed by thanking staff and presenters for compiling and sharing the data.

J. V. Lander, D8: Requested for further details of the Deep Ellum report to include a breakdown of the ages of the people involved for the same time periods. Major Greer responded and agreed to provide the data. J. Lander agreed with Mr. Maples, stressing the importance of understanding the individuals being discussed. He stated that “it is important for us to know who we are addressing, know who it is we’re talking to, not just talking about,” and expressed his appreciation to staff for the information provided.

Jennifer King, D10: Ms. King echoed the concerns expressed by Members Maples and Lander, stating that “we do need to know who we’re looking at.” She noted that the arrest numbers appear troubling each month and questioned the broader issues underlying these trends. Ms. King emphasized that responsibility “falls on all of our shoulders” and urged that more be done as a city to reach young people before they make harmful choices that negatively affect their life trajectory. She concluded by stressing that “these numbers need to change” and must ultimately be reduced, acknowledging it as an ongoing and long-term issue.

Walter “Changa” Higgins, D3: Question- Mr. Higgins asked Major Greer whether the Dallas Police Department compares Deep Ellum’s crime and arrest numbers to similar entertainment districts in other cities, noting it would be useful to see how Dallas “stacks up against some of these other places.” He clarified that he was not requesting this information formally but was inquiring whether such comparisons are made.

Major Greer: Major Greer confirmed that DPD does look at the numbers for policies and practices in other cities with similar entertainment districts, stating the department’s goal is to adopt “the best policy” and continuously improve. He acknowledged DPD is “not a perfect place” and emphasized that the department regularly seeks out better approaches, keeping “an ear to the ground” and adapting as needed.

Vice Chair Smith moves to the next agenda item but first congratulates Major Greer on his promotion to Chief of Staff.

VII. Internal Affairs Division (IAD) Report

(Major Anthony Greer)

- a. CPOB congratulates Major Anthony Greer on his promotion to Chief of Staff and extends a warm welcome to the new partnership with Major Earnest Merritt in the Internal Affairs Division

Vice Chairman Smith, D1: Vice Chair Smith thanked Major Greer for his service and support to the board, noting his efforts in providing information, access to training, and clear communication. He expressed appreciation on behalf of himself and other members, and invited colleagues to also share their remarks before Major Greer's departure.

Several board members joined Vice Chair Smith in thanking Major Greer for his service. Members highlighted his professionalism, accessibility, and dedication to keeping the board informed. They expressed appreciation for his transparency, responsiveness, and commitment to strengthening the board's understanding of departmental matters. Collectively, members acknowledged his positive impact during his tenure and wished him well in his next role.

Major Greer: Reflected on his time serving in this role, admitting he was "kinda apprehensive about the board when I first took on the board and understanding, stepping into this new role," but said it quickly became clear that "this is a fantastic board and we've done fantastic work." He highlighted the strong relationships that had developed, sharing that he had known Judge Lander "since I guess about 13 years old" and noting how meaningful it was that "the circle of life comes back around" to allow them to work together in this new capacity.

He emphasized that once this level of trust and collaboration is achieved, "there's no way to go back," and that the board must continue setting new goals and striving for more. Greer then introduced his successor, Major Salas, recalling their time together early in his career: "I got to ride with him as a young officer on Little T, which means I wasn't even ready to ride by myself. So he is a good man and he'll be great for the job."

Major Greer assured the board that the transition would be smooth and that he had made it "crystal clear" to his successor that the relationship with the board and director was "critical for the success of this board." He committed to staying engaged, saying, "I won't make this the last time I'm here at the board, it'll just be in a different role," and reassured members that, even after stepping down, "we're still gonna get you what you need as a board so we can both be successful."

As Major Salas made his way to the microphone board member Maples expressed an additional comment.

Jonathan Maples, D2: Board member Jonathan Maples expressed his gratitude to Major Greer for his consistent engagement with the board, noting, "It has been a privilege." He emphasized the importance of "transparency," "discipline," and effective communication, reflecting on past experiences and acknowledging that Major Greer's contributions "have made this board better." He concluded by saying he is "forever grateful" and confident that his colleagues share the same appreciation.

Major Juan Salas: Acknowledged the responsibility of stepping into a well-established role. He expressed humility and commitment, stating, "I understand that I have big

shoes to fill. I like challenges. I am humbled to be part of this board.” Drawing on his personal experience growing up in Dallas, he emphasized his dedication to understanding the city’s dynamics and fostering a strong working relationship with the board. He concluded by expressing eagerness to provide the requested training and information, saying, “I look forward to working with everybody.”

Vice Chair Smith asked Major Greer if there's anything further to report

Major Greer: The Major reported that a “good training session” was held last Wednesday, with five board members attending reality-based and de-escalation training, the same type completed by the OCPO office. He noted that additional sessions could be scheduled for anyone who missed it and indicated that future training would proceed based on the board’s preferences.

Vice Chair Smith recognized Lt Blanchard and, as he approached the platform, thanked Major Greer for a last-minute ride-along request.

Lt. Blanchard: Blanchard reflected on his time with Internal Affairs, saying he “had a good run” and appreciated the experience under Major Greer. He noted that Internal Affairs offered valuable exposure and growth opportunities for lieutenants, describing it as “a great place to work for growth...for exposure to different things and different views.” He shared that he was recently notified of his transfer to Homicide, which “starts tomorrow,” and expressed excitement about this new chapter.

Vice Chair Smith encouraged the board to schedule a ride-along to learn more about DPD and also attend their roll call if unable to make a ride-along.

Major Greer introduces Lt. Blanchard's replacement, Lieutenant Laura Browning

Lieutenant Browning: Browning introduced herself from the stands in the audience and emphasized her long-standing connection to Dallas, noting she’s “been on for 22 years” and has worked throughout the city. She highlighted the collaborative nature of her role, stressing that she doesn’t view the Board as adversarial: “I think this is a partnership...we can’t be right all the time, and I love the different perspective.” Browning expressed a strong commitment to community engagement, saying she wants “to know what the community thinks, feels, and how you see it,” and looked forward to working with the Board to move forward together.

Vice Chair Smith moves to the next agenda item.

VIII. Office of Community Police Oversight Staff Report

a. Introduction of Intake Specialist Kamona L. Russell (Michele Andre)

- i. Kamona Russell, a Houston native and Complaint Intake Specialist at the OCPO, holds a B.S. in Criminal Justice and has a background in customer service, financial reconciliation, and conflict resolution. She has worked in public and private sectors, including the Texas Senate and eBay, providing empathetic support and navigating complex systems. Her clear communication, solution focus, and advocacy help her build trust with diverse communities. Passionate about public service and community

engagement, Kamona aims to ensure all voices are heard and concerns are handled professionally, transparently, and with care.

Director Andre introduces the new Intake Specialist for the Office of Community Police Oversight Kamona Russell.

Kamona Russell, OCPO Intake Specialist: Introduced herself and highlighted her background in customer service, conflict resolution, member relations, and legislative support. She emphasized her approach to complaints and situations with “empathy, integrity, and transparency.” Though new to the office, having been there only a few weeks, she expressed enthusiasm and gratitude for joining the team, noting she looks forward to working with “like-minded individuals who have a passion for public service and community.”

b. Directors' Report

(Michele Andre)

OCPO Director Andre provided a comprehensive report highlighting the office’s ongoing initiatives and accomplishments. She expressed appreciation for the board’s engagement and emphasized their role in fostering “meaningful community-centered oversight.” She noted the release of the City Manager’s recommended budget on August 8th and her plans to attend upcoming district budget town halls in the areas generating the highest number of complaints (Districts 2, 4, 6, 7, and 8).

Director Andre reported strong performance metrics for the fiscal year:

- Community outreach: Participated in 82 events, surpassing the goal of 25.
- Complaint resolution: Achieved 87% resolution, exceeding the 70% target.
- Independent investigations: Completed 100%, surpassing the 85% goal.
- Policy review: New metric established to review 12 Dallas Police Department policies annually.
- Complaints and commendations: Received 1,101 complaints and 125 commendations to date.

Regarding field engagement, she referenced a walk-along in Deep Ellum on August 9th, noting that patrol changes “appear to be improving safety in the entertainment district.” She recognized Major Greer for contributions to improving complaint communication, IAD efficiency, and revitalizing the mediation program, which had been dormant since 2019.

Director Andre welcomed Major Salas to the Internal Affairs Division and highlighted enhancements to transparency:

- Redesigned OCPO website (launched July 28) for public access.
- Upcoming public-facing Accountability and Transparency Dashboard scheduled for presentation at the September City Council Public Safety Committee.
- Collaboration with the Office of Data Analytics to update complaint forms and create online independent review requests.

Finally, she acknowledged outgoing board members Allison Grallen and D. Wadsworth, encouraged completion of ride-alongs for all patrol divisions, and reiterated the office’s focus on “connecting with our communities, collaborating with

key partners, and communicating with purpose,” while expressing pride in the office’s progress and momentum moving forward.

Walter “Changa” Higgins, D2 - Question: Higgins inquired about the OCPO budget, noting that while the office is “doing more work, it’s more efficient, it’s fully staffed,” the proposed budget appears to be decreasing. He asked Director Andre if she could provide any insight or explanation regarding the reduction, acknowledging she might be limited in what she could share.

Director Andre: The Director explained that a previously planned position was eliminated before her tenure, contributing to the apparent budget decrease. She emphasized that despite some reductions in certain lines, the office remains prioritized and fully staffed, and the changes “won’t have any effect on our operation.” She noted that, unlike other departments, OCPO has not faced layoffs or significant cuts, underscoring the office’s continued support in the budget.

Walter “Changa” Higgins, D2 - Question: Higgins asked how the OCPO’s budget compares, as a percentage, to the overall Dallas Police Department budget.

Director Andre: responded that she does not have the percentage comparison of the OCPO budget to the Dallas Police Department budget, as it is not currently tracked or compared in that way.

Vice Chair Smith, D1: Suggested considering a “paper reduction act” for the board to help cut office expenses. Noting that the OCPO pays for all materials out of its budget, he recommended moving toward electronic distribution of agendas and documents, using laptops, and limiting printed copies as ways to save costs. He noted the idea is timely, given the budget discussion.

Dr. Loren Gilbert-Smith, D4: Noted that while the board previously transitioned to digital materials and now has laptops, accessing multiple individual documents during meetings was challenging. She suggested consolidating materials into a single document to make digital access easier and more manageable.

Jonathan Maples, D2: suggested replacing laptops with iPads or similar devices for easier digital access. Director Andre asked if he would advocate for the change, and Maples affirmed, “Absolutely. I’d advocate for it.” Board member J.V. Lander, D8, seconded the proposal.

c. Special Investigator Report

(Investigator Greg Huff)

Investigator Huff informed the board that the critical incident videos would play continuously, and he would give brief descriptions as they come up.

i. Critical Incident Briefing

1. Providing the board with timely notification of all critical incidents
 - a. July 5, 2025, Officer-Involved Shooting at 2600 Canton Street
 - b. July 9, 2025, Officer-Involved Shooting on the 3000 block of Fairview Avenue
 - c. July 13, 2025, Death in Custody at 5600 block of Lemmon Avenue.

-
- d. July 27, 2025, Officer-Involved Shooting on the 10701 block of Finnell Street

J. V. Lander, D8-Question: Asks if there are any recommendations on his investigation?

Investigator Huff: Indicated he would, but after the criminal investigation is complete and after internal affairs does its investigation, then he will get the chance to review it and make recommendations.

ii. Consideration of Independent Investigation Findings

1. DR2024-169 Devon Leach - Director-Initiated Independent Investigation

- a. Action:** Vote on the findings and/or recommendations of the independent investigation for Case No. **DR2024-169**

Investigator Huff: Presented the independent investigation into the Devon Leach complaint. During a traffic stop, the officer told the driver, “If you touch it, I’m gonna smoke your ass. I’m just gonna be real with you.”

- Internal Affairs and division reviews initially found the officer exonerated, though one sergeant recommended training. A later review removed the training recommendation.
- OCPO found this contradictory, noting the driver was compliant and the situation never escalated.
- Huff stated the officer’s claim of fearing deadly force was not supported by his actions (no weapon drawn, no backup requested, tactical disadvantages taken).
- Lieutenant Harwell excused the officer’s language as necessary under Code of Conduct §4.14 (harsh language allowed in escalating situations), but Huff rejected this, stating profanity is “never considered necessary communication” and undermines professionalism.

Final OCPO finding: Sustained violation of Code of Conduct §4.15 (indecent/profane language) with a recommendation to reinstate training and change the division’s referral finding to sustained.

Jonathan Maples, D2 – Comment: Emphasized that the phrase “I’ll smoke your ass” carries a very different weight when spoken by a police officer with a gun than in casual slang. He noted that, in the context of a traffic stop where the driver was compliant, the officer’s words must be taken as a serious threat, not just slang, and were unwarranted for the situation.

Brandon Friedman, D14: Apologized for attending after surgery and echoed Maples' earlier point:

- "With great power comes great responsibility."
- Noted that while slang between friends may be harmless, when an armed officer tells a resident "I'll smoke your ass" in a non-escalating situation, it is a direct threat to kill.
- Agreed the complaint was rightly sustained but pressed: "What happens now?" Emphasized the need for DPD to acknowledge wrongdoing and for retraining.

Vice Chair Smith: Explained the board would vote on Investigator Huff's findings, which include recommended training.

J.V. Lander, D8: Asked if sustaining the complaint by the board would automatically enter the officer's record.

Major Greer: Clarified the board's vote is a recommendation; only if DPD sustains it does it enter the officer's file.

J.V. Lander, D8: concluded "They could ignore us too." Greer agreed it's a possibility.

Friedman, D14: Requested follow-up at the next meeting to track DPD's response.

Derrick Pegram, D6: Raised concern that the issue went beyond profanity, citing unsafe tactical behavior by the officer (walking in front of the car with a firearm inside, turning his back). Questioned why no retraining occurred even on a verbal level.

Lt. Aarin Harrell (DPD): Provided detailed context after reviewing slowed body-worn camera footage:

- Claimed officer reacted to the driver's hand brushing a firearm, which triggered the statement.
- Admitted officer made tactical errors, such as stepping in front of the car, and said he personally counseled him: "I told him, don't do that again."
- Defended Woodford as generally a "good, tactful officer" who had a "one-off bad day."

Board Member Comments:

J.V. Lander, D8: Even after de-escalation, a stop remains official; the officer should not have let his guard down.

Brian Bah, D5: Worried that the officer not only escalated with language but then misread the situation afterward, treating it casually despite the resident filing a complaint. Stated multiple failure points showed a need for more training.

Mr. Pegram, D6: Reiterated frustration: “Why wasn’t there some kind of training after that?”

Vice Chair Smith, D1: Pressed Harrell on when “sidebar coaching” is appropriate versus formal retraining.

Lt. Harrell (DPD): Said it is at supervisors’ discretion. For Woodford, he judged it a one-time mistake rather than a pattern requiring retraining.

Friedman, D14: Responded strongly:

- Acknowledged Woodford may be a good officer, but stressed DPD viewed this as a minor mistake, while the resident experienced it as a serious life-threatening event.
- Urged that officers must be trained to consider the citizen’s perspective, not just their own.

Lt. Harrell (DPD): Reaffirmed that all complaints are taken seriously and shared personal experiences to show he understood the weight of such incidents.

Walter “Changa” Higgins, D3: Reminded the board that under the ordinance, DPD is obligated to provide a response to their recommendations, which can guide follow-up action.

Vice Chair Smith, D1: Reiterated next steps: the board must vote on whether to approve the investigator’s findings and send recommendations to DPD.

Dr. Loren Gilbert-Smith, D4: Offered a differing perspective:

Stated that the officer said “If you touch it, I’ll smoke your ass”, framing it as a warning rather than a direct threat.

Vote Called – Board instructed to vote “Yay” if in agreement with investigator Huff’s findings and recommendations, “Nay” if not.

- **Motion: Deatra Wadsworth, D12** to accept Investigator Huffs recommendations.
- **Second: Branden Friedman, D14**
- **Vote: Unanimous vote.**

iii. Consideration of Independent Review Request

1. NI2025-0324 Melissa Garrett

a. **Action:** Vote on whether the OCPO should conduct an independent investigation of Case No. **NI2025-0324**

- **Motion: J. V. Lander, D8** to accept findings
- **Second: Loren Gilbert-Smith, D4**
- **Vote: Unanimous vote**

2. NI2025-0266 Jrmar Jefferson

- a. **Action:** Vote on whether the OCPO should conduct an independent investigation of Case No. **NI2025-0266**
- **Motion: Loren Gilbert-Smith, D4 to accept findings**
 - **Second: J. V. Lander, D8**
 - **Vote: Unanimous vote**

3. NI2025-0435 Rigobert Chavez

- a. **Action:** Vote on whether the OCPO should conduct an independent investigation of Case No. **NI2025-0435**
- **Motion: J. V. Lander, D8 to accept findings**
 - **Second: Jennifer King, D10**
 - **Vote: Yay: D1, D2, D3, D4, D5, D6, D7, D8, D10, D11, D12. (D14 excused) Motion passes.**

Vice Chair Smith calls for both cases to be voted simultaneously, there were no objections by the board to proceed.

4. NI2025-0453 Raymond Simmons

- a. **Action:** Vote on whether the OCPO should conduct an independent investigation of Case No. **NI2025-0453**
- **Motion: Loren Gilbert-Smith, D4 to accept findings**
 - **Second: Jonathan Maples, D2**
 - **Vote: D1, D2, D3, D4, D5, D6, D7, D8, D10, D11, D12. (D14 excused) Motion passes.**

5. NI2025-0465 Raymond Simmons

- a. **Action:** Vote on whether the OCPO should conduct an independent investigation of Case No. **NI2025-0465**
- **Motion: Loren Gilbert-Smith, D4 to accept findings**
 - **Second: Jonathan Maples, D2**
 - **Vote: D1, D2, D3, D4, D5, D6, D7, D8, D10, D11, D12. (D14 excused) Motion passes.**

6. NI2025-0534 Niriah Williams

- a. **Action:** Vote on whether the OCPO should conduct an independent investigation of Case No. **NI2025-0534**
- **Motion: Loren Gilbert-Smith, D4, moves to proceed with investigation due to extenuating circumstances that caused the delay in filing the complaint and wave the 60 day requirement.**
 - **Second: Jonathan Maples, D2**

Discussion:

Deatra Wadsworth, D12: Expressed concern that the matter seemed focused on “guilt or innocence and not the officer’s conduct.” Noted the complainant claimed she wasn’t advised of her rights but provided “no evidence... just a statement with no documentation.” Concluded that Internal Affairs had already addressed the issue and “it’s just too late.”

Brian Bah, D5 – Question: asked Mr. Huff whether the complainant ever received her possessions back, noting he assumed the department kept her “money and other items” through civil forfeiture.

Investigator Huff: Noted uncertainty as to why the evidence was still held, suggesting it “could just still be connected to a crime” with the case remaining open and unsolved, but emphasized he was “not sure exactly why.”

J.V. Lander, D8: asked if the case was still open.

Investigator Huff: confirmed, “yes, I believe so ... would still be considered open ‘cause it’s not solved.”

Jennifer King, D10: acknowledged the case was old but stressed the board’s role in ensuring vulnerable citizens “feel like they really, really do have a voice.” She added, “I think it’s an opportunity for us to serve.”

Vice Chair Smith, D1: clarified whether King was seeking Investigator Huff’s input. King replied that her comments were meant to highlight the board’s responsibility to provide an “extra opportunity” for citizens.

Deatra Wadsworth, D12: noted that Internal Affairs does not investigate claims related to guilt or innocence. She emphasized that the complainant’s claim about rights being violated is “a legal issue, not a policy issue.”

Brian Bah, D5: asked if mediation could be an option in cases like this.

Major Greer: explained mediation was not applicable, as it is reserved for “very minor policy violations,” and no policy violations were found here. Bah acknowledged: “understandable.”

Returning to the open status of the case, Major Greer confirmed the matter was “suspended pending further leads,” meaning evidence may still be held.

J.V. Lander, D8: expressed concern over the complainant’s property being held: “I know how I would feel if my money was taken and held for five years without knowing what happened to it.”

Vice Chair Smith, D1: noted that Investigator Huff’s findings aligned with DPD’s position: no policy violation and beyond the 60-day window. Huff confirmed this.

Smith clarified the board could still waive the 60-day limit to allow an independent investigation, “based on the extenuating circumstances.”

Walter “Changa” Higgins, D3: asked whether the board could act while the case remained open.

Attorney Daniel Moore: confirmed they could, since the board’s focus would be on “compliance with the policies,” not guilt or innocence.

Vice Chair Smith, D1: concluded that any independent investigation would focus “administratively on what has occurred to Mrs. Williams,” while DPD could continue if new leads emerged.

The discussion closed with Smith restating the motion: for the office to conduct an independent investigation under the exception rule to the 60-day deadline.

- **Vote: YAY: D1, D2, D3, D4, D6, D8, D10, D11, (D14 excused) NAY: D5, D7, D12 Motion passes.**

Vice Chair Smith proceeded to the next item on agenda and asked the board if there were any questions as to the Monthly Activity Reports and no questions were posed by the board. He then advanced to item “d.” with Policy Analyst Obasuyi.

iv. Monthly Activity Reports

1. June and July DPD Monthly Arrest by Council District Reports
 - a. APOWW Arrest by Address and Council District
 - b. Monthly Category Arrest (Highest Charge), Arrest by Misdemeanor and Felony, and Behavior Health Incidents
 - c. Monthly Arrest (Highest Charge) by Council District, Race, Sex, and Zip Code:
 - d. Monthly CIT- Calls by Council District
 - e. NIBRS Format
 - f. Crime Trend Report - Year Comparisons and YTD
 - g. 2020 Census Demographics by Dallas Council District
2. June and July External Administrative Complaints Reports
 - a. Monthly External Administrative Complaint Memo
 - b. Monthly External Administrative Complaint Chart
 - c. Monthly Completed Cases Report

d. Policy Analyst Report (Policy Analyst Siara Obasuyi)

i. Special Session Legislative Update

1. Governor Abbott announced a Special Session of the 89th Texas Legislature, which began on Monday, July 21, 2025. The OCPO will provide updates on legislation that will impact police oversight in the City of Dallas as those bills progress.

Siara Obasuyi: Provided an update on the special session of the 89th Texas Legislature, highlighting Senate Bill 14 concerning officer records. Noted that the bill could restrict oversight access to certain misconduct files, posing

challenges to the Board's mandate. OCPO has submitted an amendment and will continue monitoring.

Walter "Changa" Higgins, D2 - Question: Asked Siara to clarify whether the Board's recommended modifications to SB 14 were accepted.

Siara Obasuyi: Clarified that the Board's recommendations were "not necessarily" accepted. Explained that a committee substitute was adopted and staff are still assessing its implications, but confirmed that "we did provide an amendment...that would grant us that access."

J. V. Lander, D8: asked for clarification: "But you don't know whether your amendment was accepted or not?" Siara responded that, to her knowledge, it had not been accepted.

Jonathan Maples, D2: noted his concern after listening to both the policy update and fellow members: "I heard complete immunity."

J. V. Lander, D8: agreed, stating: "Senate Bill 14, in my opinion, immunizes the officers from having to have any of their information provided to us, which bothers me greatly." He expressed disappointment if the amendment was not accepted.

Members briefly exchanged lighthearted remarks about serving without pay and job security.

Jenny King, D10: added that the bill being raised in the current special session was nearly identical to Senate Bill 781 from the last legislative session. She reminded the board that their prior education efforts to elected officials had been valuable, noting, "Someone is still pursuing this, so that's kind of interesting."

With no further questions, the Chair moved the meeting to the next agenda item.

ii. Legislative Briefings

1. Board members will be briefed on recent legislation and proposed bills, with an opportunity to review and ask questions about any potential changes to procedures.
 - a. **House Bill 2520**
 - b. **Senate Bill 14**

e. Community Engagement Report

(Alma Perez/ Waldir Guerrero)

i. Community Engagement Events

1. August 2, 2025, 10:00 AM - 2:00 PM, **4th Annual Community Does It Back-to-School Fair (D5)**, Dallas College Pleasant Grove, 802 S. Buckner Blvd., Dallas, TX 75217
2. August 5, 2025, 5:30 PM - 8:00 PM, **2025 National Night Out (D13)**, Marcus Recreation Center, 3003 Northaven Rd., Dallas, TX 75229

-
3. August 6, 2025, 11:15 AM - 12:45 PM, Dallas Children's Advocacy Center Education Luncheon (D14), 400 Olive St., Dallas, TX 75201
 4. August 6, 2025, 6:00 PM - 8:00 PM, Dallas Works End of Internship Celebration, First Presbyterian Church (1835 Young Street, Dallas)

Alma Perez provided an update on recent and upcoming community engagement efforts, emphasizing OCPO's "ongoing commitment to fostering trust, transparency, and meaningful relationships between the community and the Dallas Police Department."

Recent Events

- June 26 – Meet and Greet with Director Michelle Andre at Willie B. Johnson Recreation Center (District 10). Perez thanked Board Member Jennifer King for helping coordinate, noting her support "made a real impact."
- July – Run for the Blue 2025 Dallas. Perez and Director Andre participated in the annual event honoring the five officers lost on July 7, 2016. Perez described it as "a powerful moment of remembrance and unity" and said OCPO was proud to stand with families, officers, and advocates.

Upcoming Events

- October 5 – 4th Annual D Lolas Cancer Awareness 5K at Bachman Lake Park (District 6), in partnership with D Lolas, Dallas Police Unidos, and the Northwest Patrol Division. Perez noted it will also feature a health and safety fair, calling it "more than just a 5K—it's a day focused on community connection, health awareness, and support for a meaningful cause."

New Initiative

- OCPO has designed an outreach banner to enhance visibility and public presence at community events.

Reference Materials

- June and July 2026 Community Engagement Event Logs were attached for board review.

Perez concluded by thanking the board for their continued support and inviting them to attend future events.

Mr. Guerrero presented an update on OCPO's second newsletter release, highlighting strong engagement and future opportunities for outreach.

June Newsletter Performance

- Open Rate: 45.6% (well above the 29% public sector benchmark).
- Emails Sent: 360; Delivered: 333.
- Opens: 152.

- Click-Through Rate: 3% (previous edition achieved 30.7%, fluctuation depends on content type).
- Device Breakdown: 87.6% desktop, 12.4% mobile.

Analysis & Opportunities

- Newsletter is performing well, especially in early launch stage.
- Opportunity to increase mobile engagement and link clicks through targeted strategies.

Next Steps

- Next edition scheduled for early September.
- Distribution list continues to expand; newsletter can also be printed for non-digital audiences.
- Jonathan Maples, D2: suggested greater engagement with Parks and Recreation centers to reach seniors, who could serve as community ambassadors. Guerrero agreed to add them to distribution.
- Future outreach will also target the education system, as part of a broader communications strategy.

Mr. Guerrero concluded that the public response has been positive and expressed excitement to continue building reach and engagement.

IX. Community Police Oversight Board Reports/ Briefings

a. Discussion on Chief Comeaux's memo response to CPOB letter requesting clarification on DPD collaboration with federal immigration authorities and seeking CPOB members' feedback and follow-up actions.

Vice Chair Smith invites discussion in regard to the Police Chiefs' response to the letter sent to by the board.

Brandon Friedman, D14: Noted continued public dissatisfaction with the City's response. He asked whether there was a plan to re-invite the Chief of Police to appear before the board to answer previously unanswered questions. He emphasized that if such a plan is not already in place, the board should move to formally schedule the Chief's return and ensure members' questions are included on the agenda.

Vice Chair Smith, D1: Smith suggested the board put the matter to a vote to ensure that a formal meeting request is sent to the Chief of Police. She emphasized the importance of having the agenda clearly identify the stated topics so that both the board and the Chief know in advance what issues will be addressed and discussed.

Jennifer King, D10: Board Member King suggested considering a small group meeting with the Police Chief that would not constitute a quorum. She proposed that Brandon Friedman, Director Michelle, Vice Chair Smith, and possibly the Board Chair attend.

King stressed caution about how much is stated publicly, noting, "We do not wanna put a target on the City of Dallas' back." She expressed concern that too much public discussion could invite "ridiculousness and more evil" from outside groups.

While affirming the importance of accountability, King added that the Chief is unlikely to provide more detailed responses, saying, “I don’t wanna waste his time... it may be better to have a quiet conversation to better understand, and maybe then we can turn around to the public.”

Jonathan Maples, D2: Board Member Maples noted the strong public turnout on this issue and stressed urgency with the school year starting: “We cannot be afraid to ask hard questions. And those who are in leadership positions can’t be afraid to answer those questions.”

He recommended re-inviting the Chief with the City Attorney present to avoid delays and ensure accountability. While recognizing the City’s concerns over federal repercussions, Maples stated, “We cannot live in fear... citizens around Dallas are terrified, and that’s not fair to them.”

He concluded by stressing preparation and persistence, stating the issue will not disappear over the next three years: “We just need to know how to deal with it and what our place is in it, and how to protect those most vulnerable.”

Brandon Friedman, D14: Friedman echoed Maples’ concerns, emphasizing accountability: “*It’s a lot easier to pull down a meeting than it is to set one up.*” He stressed the Board’s duty to represent residents who are “*terrified right now*” and not let state pressure prevent oversight.

He recommended voting to re-invite the Chief and placing the meeting on the agenda, while noting he is open to a private meeting beforehand. If needed, the agenda item could later be withdrawn, but Friedman urged moving forward with the request.

Walter “Changa” Higgins, D3: Higgins criticized City Hall’s reliance on “the hanging threat of our Governor and the President” as justification to block funding or ignore voter-approved ordinances. He agreed with Maples and Friedman that it is the Board’s duty to act, even if it means, as he put it, “a little bit of good trouble.”

He argued that the last meeting’s process allowed the City Attorney to shut down the discussion, escalating the issue publicly: “I think the Chief could’ve told us in his words what he could and couldn’t answer.” Higgins urged moving forward by re-inviting the Chief, noting that the Chief can consult legal counsel beforehand but should directly address the Board’s questions.

J. V. Lander, D8: Lander agreed with colleagues, stressing that “we cannot operate out of fear.” He reminded members that the Board’s role is to oversee the police and emphasized the need to hear directly from the Chief about how the department will respond to federal actions. He supported re-inviting the Chief, but recommended doing so “through the City Attorney” to avoid a repeat of the previous “kerfuffle.”

Vice Chair Smith, D1: Smith clarified that no vote was needed, “the Director will reach out to invite the Chief” to a future board meeting, working with the Chair and City Attorney to ensure the agenda is appropriate. He emphasized that oversight should not be limited to ICE issues, noting other priorities such as “hiring of police officers... use of drones... [and] facial recognition.” Smith stressed the Board’s broader responsibility to understand DPD’s positions so members can inform their districts. He concluded that the Board will request another meeting with the Chief, ensuring a candid discussion while respecting limits on what he can or cannot answer.

Smith then proceeded to the next line item on the agenda.

b. Chairman's Report

(Acting Chair Ozzie Smith)

Vice Chair Smith, D1: Smith recognized and thanked Board Member Wadsworth for her six years of service, praising her “passion, tenacity, and expertise.” He noted her contributions went beyond police oversight, teaching the board about topics like insurance, and expressed appreciation for her dedication to the district and the citizens of Dallas, adding that he was glad she would remain accessible even after her departure.

c. CPOB Standing Subcommittee Reports

- i. Each standing Subcommittee review matters in its area of responsibility that are referred to it by the Board, the police monitor, or an individual Board member and The Chair of the CPOB Subcommittees to report on its activities. Committee meetings are conducted in accordance with the Texas Open Meetings Act and CPOB Rule and Procedures.
 1. Policy (C. Higgins)
 2. Rules (A. Ginter–Allen)
 3. Board Training (L. Gilbert–Smith)
 4. Community Engagement (J. Maples)

At this time there were no reports given by the board. Vice Chair Smith stated that the board would be working with Dr. Loren Gilbert Smith on the planning of a retreat for the CPOB. Jonathan Maples, D2, requested that it would not be planned during the state fair.

d. Upcoming CPOB Meetings

- i. September 9, 2025, 5:30 pm, 6EN Council Chambers

Vice Chair Smith: announced that the November meeting date would be moved from the second Tuesday of the month to the first Tuesday because Veterans Day falls on the board's normal meeting date. The OCPO office will send the board a reminder of this change.

X. Public Comment/Open Microphone

(3 minutes Per Person)

- a. An open microphone period is provided after the Board has concluded its agenda, at which speakers not heard earlier in the meeting may speak.

Lamar Jefferson: Jefferson expressed strong frustration with the board, calling the meeting “*highly, highly prejudicial*” and criticizing the lack of investigation into his assault by police officers. He detailed personal injuries and over \$30,000 in medical bills, stating he was “*taken out by my hands and legs like a slave*” and “*dropped on the concrete.*” Jefferson condemned the board for focusing on other issues while he and other Black citizens were harmed, asking, “*Where’s my redress?*” and questioning accountability for the officers involved.

XI. Adjournment

- **Motion:** to adjourn made by Deatra Wadsworth
- **Second:** Dr. Loren Gilbert-Smith
- **Vote:** Unanimous vote

Meeting adjourned at: 9:03 PM

09-09-2025

Community Police Oversight Board
Chairman John Mark Davidson

Memorandum



CITY OF DALLAS

DATE September 2, 2025

TO Members of the Community Police Oversight Board

SUBJECT **Dallas Police Department January- July 31, 2025 Deep Ellum Arrest Data**

This memorandum provides an overview and analysis of the Dallas Police Department's arrest activity in Deep Ellum from January 2025 through July 31, 2025, utilizing data categorized under the National Incident-Based Reporting System (NIBRS). This report outlines trends and year-over-year comparisons.

To support this analysis, the report highlights two key data points for each offense category:

- **Count Difference:** Is the raw numerical difference in arrests between comparable time periods from Year-to-Date 2025 vs. Year-to-Date 2024.
- **Percentage Change:** The relative increase or decrease over the same period illustrates the rate of change.

The following metrics provide a breakdown of arrestee demographics and categorize the various types of arrests that have occurred in Deep Ellum:

**Deep Ellum Arrest By Race, Sex and Age
January - July 31, 2025**

Sex	Arrest Age	Asian	Black	Hispanic or Latino	Native Hawaiian/Pacific Islander	White	Total
Female	10-19 Yrs	0	5	1	0	1	7
	20-29 Yrs	1	28	26	0	8	63
	30-39 Yrs	0	21	4	0	3	28
	40-49 Yrs	0	3	1	0	7	11
	50-59 Yrs	0	6	1	0	0	7
	60-69 Yrs	0	2	0	0	0	2
Female Total		1	65	33	0	19	118
Male	10-19 Yrs	0	9	6	0	0	15
	20-29 Yrs	0	83	68	1	26	178
	30-39 Yrs	0	64	28	0	17	109
	40-49 Yrs	0	23	6	0	11	40
	50-59 Yrs	2	10	3	0	9	24
	60-69 Yrs	0	9	0	0	3	12
Male Total		2	198	111	1	66	378
Grand Total		3	263	144	1	85	496

NIBRS Violent Crime CompStat Report

- **Total Month-to-Date:** 14
- **Total Last Month Month-to-Date:** 11

- Count Difference: 3
- Month-to-Date Last Year: 6
- Count Difference: 8
- Percent Change between Month-to-Date 2024 and 2025 Month-to-Date: >100%
- Year-to-Date: 61
- Tear-to-Date Last Year: 50
- Count Difference: 11
- Percent Change Between 2024 and 2025: 22.00%

NIBRS Non-Violent Crime CompStat Report

- Total Month-to-Date: 71
- Total Last Month Month-to-Date: 63
- Count Difference: 8
- Month-to-Date Last Year: 39
- Count Difference: 32
- Percent Change between Month-to-Date 2024 and 2025 Month-to-Date: 82.05%
- Year-to-Date: 390
- Tear-to-Date Last Year: 419
- Count Difference: -29
- Percent Change Between 2024 and 2025: -6.92%

Total of NIBRS Violent and Non-Violent Crime CompStat Data

- Total Month-to-Date: 85
- Total Last Month Month-to-Date: 74
- Count Difference: 11
- Month-to-Date Last Year: 45
- Count Difference: 40
- Percent Change between Month-to-Date 2024 and 2025 Month-to-Date: 88.89%
- Year-to-Date: 451
- Tear-to-Date Last Year: 469
- Count Difference: -18
- Percent Change Between 2024 and 2025: -3.84%

NIBRS Crimes Against Property

- Total This Month: 5
- Total Last Month: 4
- Total Percent Change: 25.00%
- Total This Month Last Year: 3
- Count Difference: 2
- Percent Change Between July 2024 and July 2025: 66.67%
- Year-to-Date This Year: 21
- Year-to-Date Last Year: 22
- Count Difference: -1
- Percent Change Between 2024 and 2025: -4.55%

NIBRS Crimes Against Persons

- Total This Month: 8
- Total Last Month: 4
- Total Percent Change: 100.00%
- Total This Month Last Year: 4
- Count Difference: 4
- Percent Change Between July 2024 and July 2025: 100.00%
- Year-to-Date This Year: 55
- Year-to-Date Last Year: 50
- Count Difference: 5
- Percent Change Between 2024 and 2025: 10.00%

NIBRS Crimes Against Society

- Total This Month: 22
- Total Last Month: 20
- Total Percent Change: 10.00%
- Total This Month Last Year: 18
- Count Difference: 4
- Percent Change Between July 2024 and July 2025: 22.22%
- Year-to-Date This Year: 195
- Year-to-Date Last Year: 106
- Count Difference: 89
- Percent Change Between 2024 and 2025: 83.96%

NIBRS Crimes Against Property, Person, Society

- Total This Month: 37
- Total Last Month: 34
- Total Percent Change: 8.82%
- Total This Month Last Year: 41
- Count Difference: -4
- Percent Change Between July 2024 and July 2025: -9.76%
- Year-to-Date This Year: 225
- Year-to-Date Last Year: 276
- Count Difference: -51
- Percent Change Between 2024 and 2025: -18.48%

Total of NIBRS Arrest Count Summary (Crimes Against Property, Person, Society)

- Total This Month: 72
- Total Last Month: 62
- Total Percent Change: 16.13%
- Total This Month Last Year: 66
- Count Difference: 6
- Percent Change Between July 2024 and July 2025: 9.09%
- Year-to-Date This Year: 496

- **Year-to-Date Last Year:** 454
- **Count Difference:** 42
- **Percent Change Between 2024 and 2025:** 9.25%

The attached data provides a detailed analysis of the NIBRS Deep Ellum CompStat crime categories, including violent and non-violent offenses and crimes against persons, property, and society.

Service First, Now!

Siara Montoya Obasuyi
Policy Analyst of the Office of Community Police Oversight



Deep Ellum Compstat Report

Date: January - July 31

Type	NIBRS Crime Comp Stat	MTD	LstMn MTD	Cnt Diff	MTDLY	Cnt Diff	% Chg	YTD	YTD LY	Cnt Diff	% Chg
Violent	AGG ASSAULT - FV	0	0	0	1	-1	-100.00%	6	7	-1	-14.29%
	AGG ASSAULT - NFV	9	7	2	4	5	>100%	34	19	15	78.95%
	Total Agg Assault Sub-Total	9	7	2	5	4	80.00%	40	26	14	53.85%
	MURDER & NONNEGLIGENT MANSLAUGHTER	1	0	1	0	1	NC	2	1	1	100.00%
	Total Homicide Sub-Total	1	0	1	0	1	NC	2	1	1	100.00%
	ROBBERY-BUSINESS	0	0	0	0	0	NC	1	2	-1	-50.00%
	ROBBERY-INDIVIDUAL	4	4	0	1	3	>100%	17	16	1	6.25%
	Total Robbery Sub-Total	4	4	0	1	3	>100%	18	18	0	0.00%
	FONDLING	0	0	0	0	0	NC	0	4	-4	-100.00%
	SODOMY	0	0	0	0	0	NC	1	1	0	0.00%
	Total Sex Offense Sub-Total	0	0	0	0	0	NC	1	5	-4	-80.00%
	Total Violent	14	11	3	6	8	>100%	61	50	11	22.00%
Non-Violent	BURGLARY-BUSINESS	6	1	5	2	4	>100%	18	17	1	5.88%
	BURGLARY-RESIDENCE	0	0	0	0	0	NC	2	8	-6	-75.00%
	Total Burglary Sub-Total	6	1	5	2	4	>100%	20	25	-5	-20.00%
	BMV	41	32	9	13	28	>100%	190	176	14	7.95%
	OTHER THEFT	13	14	-1	13	0	0.00%	71	87	-16	-18.39%
	SHOPLIFTING	0	0	0	0	0	NC	2	3	-1	-33.33%
	Total Theft Sub-Total	54	46	8	26	28	>100%	263	266	-3	-1.13%
	UUMV	11	16	-5	11	0	0.00%	107	128	-21	-16.41%
	Total UUMV Sub-Total	11	16	-5	11	0	0.00%	107	128	-21	-16.41%
	Total Non-Violent	71	63	8	39	32	82.05%	390	419	-29	-6.92%
Total		85	74	11	45	40	88.89%	451	469	-18	-3.84%

NC = Not Calculable

"Only reported crime incidents for Murder, Aggravated Assault, Robbery, Sexual Assault, and Property Crimes are displayed in the offense list based on the report's selected time span."

8/4/2025 5:14:48 PM



Deep Ellum - NIBRS Arrest Count Summary

Date: January - July 31, 2025

NIBRS Crime Against	NIBRS Crime Category	NIBRS Crime	This Mn	LstMn MTD	%Chg	ThisMn LY	Cnt Diff	% Chg	YTD	YTD LY	Cnt Diff	% Chg
PERSON	ASSAULT OFFENSES	AGG ASSAULT - FV	0	0	NC	0	0	NC	2	1	1	100.00%
		AGG ASSAULT - NFV	1	1	0.00%	1	0	0.00%	4	2	2	100.00%
		INTIMIDATION	0	0	NC	0	0	NC	1	2	-1	-50.00%
		SIMPLE ASSAULT	7	3	>100%	3	4	>100%	46	39	7	17.95%
		Total	8	4	100.00%	4	4	100.00%	53	44	9	20.45%
	SEX OFFENSES	FONDLING	0	0	NC	0	0	NC	0	1	-1	-100.00%
		Total	0	0	NC	0	0	NC	0	1	-1	-100.00%
	WARRANT DALLAS PD	WARRANT DALLAS PD (AGG ASSAULT - FV)	0	0	NC	0	0	NC	0	3	-3	-100.00%
		WARRANT DALLAS PD (AGG ASSAULT - NFV)	0	0	NC	0	0	NC	1	0	1	NC
		WARRANT DALLAS PD (ASSAULT - FV)	0	0	NC	0	0	NC	1	2	-1	-50.00%
		WARRANT DALLAS PD (MURDER)	0	0	NC	0	0	NC	0	0	0	NC
		Total	0	0	NC	0	0	NC	2	5	-3	-60.00%
	Total		8	4	100.00%	4	4	100.00%	55	50	5	10.00%
PROPERTY	ARSON	ARSON	1	0	NC	0	1	NC	1	0	1	NC
		Total	1	0	NC	0	1	NC	1	0	1	NC
	BRIBERY	BRIBERY	0	0	NC	0	0	NC	0	0	0	NC
		Total	0	0	NC	0	0	NC	0	0	0	NC
	BURGLARY/ BREAKING & ENTERING	BURGLARY-BUSINESS	1	0	NC	0	1	NC	2	1	1	100.00%
		BURGLARY-RESIDENCE	0	0	NC	0	0	NC	0	1	-1	-100.00%
		Total	1	0	NC	0	1	NC	2	2	0	0.00%
	DESTRUCTION/ DAMAGE/ VANDALISM OF PROPERTY	DESTRUCTION/ DAMAGE/ VANDALISM OF PROPERTY	0	0	NC	0	0	NC	3	4	-1	-25.00%
		Total	0	0	NC	0	0	NC	3	4	-1	-25.00%
	FRAUD OFFENSES	CREDIT CARD/ ATM FRAUD	0	0	NC	0	0	NC	0	0	0	NC
		FALSE PRETENSES/ SWINDLE/ CONFIDENCE GAME	1	0	NC	1	0	0.00%	3	5	-2	-40.00%
		IDENTITY THEFT	0	0	NC	0	0	NC	0	0	0	NC
		IMPERSONATION	0	0	NC	0	0	NC	1	0	1	NC
		Total	1	0	NC	1	0	0.00%	4	5	-1	-20.00%
	LARCENY/ THEFT OFFENSES	ALL OTHER LARCENY	0	0	NC	0	0	NC	1	0	1	NC
		SHOPLIFTING	0	0	NC	0	0	NC	0	2	-2	-100.00%

NIBRS Crime Against	NIBRS Crime Category	NIBRS Crime	This Mn	LstMn MTD	%Chg	ThisMn LY	Cnt Diff	% Chg	YTD	YTD LY	Cnt Diff	% Chg
PROPERTY	LARCENY/ THEFT OFFENSES	THEFT FROM MOTOR VEHICLE	0	1	-100.00%	1	-1	-100.00%	4	4	0	0.00%
		Total	0	1	-100.00%	1	-1	-100.00%	5	6	-1	-16.67%
	MOTOR VEHICLE THEFT	UUMV	0	0	NC	1	-1	-100.00%	1	3	-2	-66.67%
		Total	0	0	NC	1	-1	-100.00%	1	3	-2	-66.67%
	ROBBERY	ROBBERY-INDIVIDUAL	0	1	-100.00%	0	0	NC	1	1	0	0.00%
		Total	0	1	-100.00%	0	0	NC	1	1	0	0.00%
	STOLEN PROPERTY OFFENSES	STOLEN PROPERTY OFFENSES	1	0	NC	0	1	NC	1	0	1	NC
		Total	1	0	NC	0	1	NC	1	0	1	NC
	WARRANT DALLAS PD	WARRANT DALLAS PD (AGG ROBBERY - INDIVIDUAL)	1	0	NC	0	1	NC	1	0	1	NC
		WARRANT DALLAS PD (ARSON)	0	0	NC	0	0	NC	0	0	0	NC
		WARRANT DALLAS PD (THEFT OTHER)	0	1	-100.00%	0	0	NC	1	0	1	NC
		WARRANT DALLAS PD (UUMV)	0	1	-100.00%	0	0	NC	1	0	1	NC
		WARRANT DALLAS PD (VANDALISM & CRIMINAL MISCHIEF)	0	0	NC	0	0	NC	0	1	-1	-100.00%
		Total	1	2	-50.00%	0	1	NC	3	1	2	>100%
	Total		5	4	25.00%	3	2	66.67%	21	22	-1	-4.55%

NIBRS Crime Against	NIBRS Crime Category	NIBRS Crime	This Mn	LstMn MTD	%Chg	ThisMn LY	Cnt Diff	% Chg	YTD	YTD LY	Cnt Diff	% Chg
SOCIETY	DISORDERLY CONDUCT	DISORDERLY CONDUCT	0	6	-100.00%	0	0	NC	27	19	8	42.11%
		Total	0	6	-100.00%	0	0	NC	27	19	8	42.11%
	DRIVING UNDER THE INFLUENCE	DUI	4	1	>100%	3	1	33.33%	22	12	10	83.33%
		Total	4	1	>100%	3	1	33.33%	22	12	10	83.33%
	DRUG/ NARCOTIC VIOLATIONS	DRUG EQUIPMENT VIOLATIONS	0	0	NC	0	0	NC	4	1	3	>100%
		DRUG/ NARCOTIC VIOLATIONS	1	3	-66.67%	4	-3	-75.00%	23	19	4	21.05%
		Total	1	3	-66.67%	4	-3	-75.00%	27	20	7	35.00%
	GAMBLING OFFENSES	BETTING/ WAGERING	0	0	NC	0	0	NC	1	0	1	NC
		Total	0	0	NC	0	0	NC	1	0	1	NC
	LIQUOR LAW VIOLATIONS	LIQUOR LAW VIOLATIONS	0	0	NC	0	0	NC	0	0	0	NC
		Total	0	0	NC	0	0	NC	0	0	0	NC
	PUBLIC INTOXICATION	PUBLIC INTOXICATION	12	6	100.00%	6	6	100.00%	92	34	58	>100%
		Total	12	6	100.00%	6	6	100.00%	92	34	58	>100%
	TRESPASS OF REAL PROPERTY	TRESPASS OF REAL PROPERTY	0	0	NC	0	0	NC	4	3	1	33.33%
		Total	0	0	NC	0	0	NC	4	3	1	33.33%
	WARRANT DALLAS PD	WARRANT DALLAS PD (DISORDERLY CONDUCT)	0	0	NC	0	0	NC	1	0	1	NC
		WARRANT DALLAS PD (DRUG/NARCOTICS VIOLATIONS)	0	0	NC	0	0	NC	1	0	1	NC
		WARRANT DALLAS PD (PORNOGRAPHY)	0	0	NC	0	0	NC	0	0	0	NC
		Total	0	0	NC	0	0	NC	2	0	2	NC
	WEAPON LAW VIOLATIONS	WEAPON LAW VIOLATIONS	5	4	25.00%	5	0	0.00%	20	18	2	11.11%
		Total	5	4	25.00%	5	0	0.00%	20	18	2	11.11%
	Total		22	20	10.00%	18	4	22.22%	195	106	89	83.96%
PERSON, PROPERTY, OR SOCIETY	ALL OTHER OFFENSES	ALL OTHER OFFENSES	7	5	40.00%	0	7	NC	21	11	10	90.91%
		Total	7	5	40.00%	0	7	NC	21	11	10	90.91%
	APOWW (SOCIAL SERVICES REFERRAL)	APOWW (SOCIAL SERVICES REFERRAL)	8	9	-11.11%	2	6	>100%	41	42	-1	-2.38%
		Total	8	9	-11.11%	2	6	>100%	41	42	-1	-2.38%
	DECLINED BY JAIL SERGEANT	DECLINED BY JAIL SERGEANT	2	0	NC	0	2	NC	2	0	2	NC
		Total	2	0	NC	0	2	NC	2	0	2	NC
	TRAFFIC VIOLATION - HAZARDOUS	TRAFFIC VIOLATION - HAZARDOUS	0	0	NC	0	0	NC	0	1	-1	-100.00%
		Total	0	0	NC	0	0	NC	0	1	-1	-100.00%
	TRAFFIC VIOLATION - NON HAZARDOUS	TRAFFIC VIOLATION - NON HAZARDOUS	2	0	NC	1	1	100.00%	3	2	1	50.00%
		Total	2	0	NC	1	1	100.00%	3	2	1	50.00%
	WARRANT DALLAS PD	WARRANT DALLAS PD (EVADING)	0	0	NC	0	0	NC	1	0	1	NC

NIBRS Crime Against	NIBRS Crime Category	NIBRS Crime	This Mn	LstMn MTD	%Chg	ThisMn LY	Cnt Diff	% Chg	YTD	YTD LY	Cnt Diff	% Chg
PERSON, PROPERTY, OR SOCIETY	WARRANT DALLAS PD	WARRANT DALLAS PD (OTHERS)	0	0	NC	0	0	NC	0	2	-2	-100.00%
		Total	0	0	NC	0	0	NC	1	2	-1	-50.00%
	WARRANT DALLAS PD (ALIAS/CAPIAS)	WARRANT DALLAS PD (ALIAS/CAPIAS)	9	13	-30.77%	25	-16	-64.00%	101	178	-77	-43.26%
		Total	9	13	-30.77%	25	-16	-64.00%	101	178	-77	-43.26%
	WARRANT HOLD (NOT A DPD WARRANT)	WARRANT HOLD (NOT A DPD WARRANT)	9	7	28.57%	13	-4	-30.77%	56	40	16	40.00%
		Total	9	7	28.57%	13	-4	-30.77%	56	40	16	40.00%
	Total		37	34	8.82%	41	-4	-9.76%	225	276	-51	-18.48%
Total			72	62	16.13%	66	6	9.09%	496	454	42	9.25%

Deep Ellum Arrest By Race, Sex and Age
January - July 31, 2025

Sex	Arrest Age	Asian	Black	Hispanic or Latino	Native Hawaiian/Pacific Islander	White	Total
Female	10-19 Yrs	0	5	1	0	1	7
	20-29 Yrs	1	28	26	0	8	63
	30-39 Yrs	0	21	4	0	3	28
	40-49 Yrs	0	3	1	0	7	11
	50-59 Yrs	0	6	1	0	0	7
	60-69 Yrs	0	2	0	0	0	2
Female Total		1	65	33	0	19	118
Male	10-19 Yrs	0	9	6	0	0	15
	20-29 Yrs	0	83	68	1	26	178
	30-39 Yrs	0	64	28	0	17	109
	40-49 Yrs	0	23	6	0	11	40
	50-59 Yrs	2	10	3	0	9	24
	60-69 Yrs	0	9	0	0	3	12
Male Total		2	198	111	1	66	378
Grand Total		3	263	144	1	85	496

Memorandum



CITY OF DALLAS

DATE September 2, 2025

TO Members of the Community Police Oversight Board

SUBJECT August 27, 2025, Officer Involved Shooting – Critical Incident #2025-008

On August 27, 2025, at approximately 7:35 pm, Judith Benes called the police to report that her son, 46-year-old Martin Benes, had been threatening to harm everyone in the home. Ms. Benes also reported that Martin Benes had been drinking alcohol and was suicidal.

Police arrived at the home at approximately 7:44 pm and spoke with Judith Benes outside the residence. Police then attempted to contact Martin Benes inside the residence. Martin Benes appeared from the back room with a knife and blood on his shirt. Martin Benes stated, "I'm done with this shit," as he walked towards the police who were at the front door. The police retreated, and Martin Benes momentarily stepped onto the porch before retreating inside the residence and closing the door.

Police could not contact Martin Benes inside the residence, so the SWAT team was notified and responded. At approximately 1:24 am, SWAT made entry into the home and located Martin Benes lying in a bed with a knife in his hand. Martin Benes was tased multiple times by two different officers, but the taser was ineffective. Martin Benes pursued officers while swinging the knife in his hand. Senior Corporal McDonnold fired his handgun, striking Martin Benes multiple times. Martin Benes fell to the ground but started to get back up with the knife. Senior Corporal Nilsen fired one round, which stopped Martin Benes. Martin Benes was pronounced deceased at the scene at 1:31 am.

The Dallas County District Attorney's Office is investigating the incident independently. Dallas Police Department notified and briefed the Office of Community Police Oversight on the incident.

Memorandum



CITY OF DALLAS

DATE August 25, 2025

TO Members of the Community Police Oversight Board

SUBJECT Seferinus Okoth Independent Review Request

OCPO Independent Review

Case Number: NI2025-0552

Date Received: August 25, 2025

Complaint

Complaint Submitted Via: Email

Name of Complainant: Seferinus Okoth

Date of Incident: May 20, 2025

Time of Incident: 10:09 pm

Location of Incident: 3000 Abrams Dr, Dallas

Involved Officers and Allegation(s) of Misconduct:

1. Officer Kenton Kramer #12701

- **Allegation (I):** Failure to Investigate

Complaint:

On June 17, 2025, Seferinus Okoth submitted a complaint to the Office of Community Police Oversight (OCPO) regarding an inadequate collision investigation conducted by the Dallas Police Department. Specifically, Okoth listed the following claims:

1. The Officer did not conduct a thorough and fair investigation.
2. The diagram on the police report is inaccurate.
3. The Officer showed bias by refusing to help him obtain information on the other driver.
4. The Officer used the statement from a witness who was prejudiced towards Okoth.
5. The other driver obtained the police report before it was available for distribution.
6. The police report left out critical information. Such as, there was another vehicle waiting to turn left at the light.

Police Report:

Officer K. Kramer #12701 completed police report 71668-2025. In the opinion portion of the police report, Officer Kramer wrote that Unit 1 (Driver – Okoth) failed to yield the right of way while turning left. Unit 1 then collided with Unit 2, which was traveling North.

Body Worn Camera Video Review:

Officer K. Kramer #12701

Body-worn camera (BWC) footage shows Officer Kramer and other officers investigating the collision. The officers notice the discrepancies in the statements given by the two drivers. They assess the damage to the vehicles to understand what occurred. The officers clearly explained to Mr. Okoth that all the information would be included in the accident report, and it would be the responsibility of the insurance companies to determine who was at fault.

Internal Affairs Division Preliminary Review:

The Internal Affairs Division conducted a preliminary review and sent a letter to Seferinus Okoth on July 16, 2025. The letter stated in part:

After reviewing the information provided in your complaint, it was determined that there was no violation of departmental policies or procedures.

OCPO Preliminary Review:

On August 25, 2025, Seferinus Okoth submitted requested for an independent review of his complaint. He also submitted a diagram and numerous photos from the scene. The Office of Community Police Oversight conducted a preliminary review and did not find any violations of departmental policies or procedures.

Monthly Arrest (Highest Charge) by Council District, Race, Sex and Zip Code: August 2025

NIBRS Crime	CD 1	CD 2	CD 3	CD 4	CD 5	CD 6	CD 7	CD 8	CD 9	CD 10	CD 11	CD 12	CD 13	CD 14	Out/City	Total
AGG ASSAULT - FV	3	9	3	7	7	3	5	3	3	8		2	3	1	1	58
AGG ASSAULT - NFV	1	8	4	5	1	3	9	3	1	1		1	3	1		41
ALL OTHER LARCENY	1	3		2		4	1		1					3		15
ALL OTHER OFFENSES	14	31	5	5	9	90	21	4	9	8	3	1	4	19		223
APOWW	20	55	21	30	22	36	36	21	19	20	21	12	26	45	1	385
ASSISTING OR PROMOTING PROSTITUTION						1										1
BURGLARY-BUSINESS	1	2		3	1	1		1	3		2		1	1		16
BURGLARY-RESIDENCE	1	2	1			4		4		3	1			1		17
COLLISION INV DAMAGE TO VEHICLE > OR EQUAL \$200						1										1
CREDIT CARD/ ATM FRAUD							1									1
DESTRUCTION/ DAMAGE/ VANDALISM OF PROPERTY	3	5	1	1	1	2	2			1	3			3		22
DISORDERLY CONDUCT	1	13	2			4	3	3	2	3	1		2	11		45
DRUG EQUIPMENT VIOLATIONS	2	13	2	8	3	7	5	1		5		1	1	4		52
DRUG/ NARCOTIC VIOLATIONS	19	37	15	43	21	38	43	18	8	21	10		9	21	1	304
DUI	23	27	7	10	4	10	4	5	8	5	9		8	15	1	136
FALSE PRETENSES/ SWINDLE/ CONFIDENCE GAME	5	7	2	9	4	2	6	4	2	4		1		5	1	52
FAMILY OFFENSES, NONVIOLENT				1		1		1					1			4
FONDLING		1														1
IDENTITY THEFT		4	1	4	2	1	3		1	1	2			2	1	22
INTIMIDATION	1	6	6	12	2	5	3	1	1	2	2	1	1	1		44
KIDNAPPING/ ABDUCTION							1									1
LIQUOR LAW VIOLATIONS		1														1
NEGLIGENT MANSLAUGHTER		1														1
PROSTITUTION		7					5						1	1		14
PUBLIC INTOXICATION	5	29	3	3	1	14	7	3	5	2	6	1	3	18		100
PURCHASING PROSTITUTION													8	1		9
RAPE					1	1		1								3
ROBBERY-BUSINESS	2	2				1		1	1	1			1			9
ROBBERY-INDIVIDUAL		5		2	2	2	3				1				1	16
SHOPLIFTING	1					2		2	7	2			13	7		34
SIMPLE ASSAULT	25	41	29	31	25	28	39	30	22	28	21	23	22	34	1	399
SODOMY							1									1
STOLEN PROPERTY OFFENSES	2	5	1	5	3	9	11	2		7			3	3		51
THEFT FROM MOTOR VEHICLE	2	5				2		1					1	7		18
THEFT OF BUILDING										1						1

Monthly Arrest (Highest Charge) by Council District, Race, Sex and Zip Code: August 2025

NIBRS Crime	CD 1	CD 2	CD 3	CD 4	CD 5	CD 6	CD 7	CD 8	CD 9	CD 10	CD 11	CD 12	CD 13	CD 14	Out/City	Total
TRAF VIO - RECKLESS DRIVING	3	1			1	3	1		1	2						12
TRAFFIC VIOLATION - HAZARDOUS	2	2				24	3									31
TRAFFIC VIOLATION - NON HAZARDOUS	2	6	5	3	1	22	2	4	2	3	1			3		54
TRESPASS OF REAL PROPERTY	5	16	11	5	2	7	10	5	2	11	3	1	4	11		93
WARRANT DALLAS PD (AGG ASSAULT - FV)		1		3			1			2						7
WARRANT DALLAS PD (AGG ASSAULT - NFV)	1	1	1	2	2		1			2					2	12
WARRANT DALLAS PD (AGG ROBBERY - BUSINESS)		2														2
WARRANT DALLAS PD (AGG ROBBERY - INDIVIDUAL)		1	1	1		1	1	1						1	2	9
WARRANT DALLAS PD (ALIAS/CAPIAS)	13	34	9	20	8	20	21	12	2	11	12	3	7	10	1	183
WARRANT DALLAS PD (ASSAULT - FV)	2	2	2	8	1	3	1	7	3	1		1	3	3	5	42
WARRANT DALLAS PD (ASSAULT - NFV)	1						1					2		2		6
WARRANT DALLAS PD (ASSAULT (AGG) SBI-TRAFFIC-RECKLESS DRIVING					1											1
WARRANT DALLAS PD (ASSIST/PROMOTE PROSTITUTION)		1				1	1									3
WARRANT DALLAS PD (BURGLARY - BUSINESS)	1			1	1											3
WARRANT DALLAS PD (BURGLARY - RESIDENCE)							1			1						2
WARRANT DALLAS PD (CRIMINAL MISCHIEF)				1	1											2
WARRANT DALLAS PD (CRIMINAL TRESPASS)	1													1		2
WARRANT DALLAS PD (DEADLY CONDUCT)					1						1					2
WARRANT DALLAS PD (DISORDERLY CONDUCT)					1											1
WARRANT DALLAS PD (DRUG/NARCOTICS VIOLATIONS)		2		1		1				1					1	6
WARRANT DALLAS PD (EMBEZZLEMENT)								1								1
WARRANT DALLAS PD (EVADING)		1												1		2
WARRANT DALLAS PD (FAIL TO COMPLY SEX OFFEND REGISTER)					1	1										2
WARRANT DALLAS PD (FONDLING)		1		1				1								3
WARRANT DALLAS PD (FRAUD)(CREDIT CARD/ATM FRAUD)		1														1
WARRANT DALLAS PD (FRAUD)(FALSE PRETENSES/SWINDLE/CONFIDENCE GAME)							1									1
WARRANT DALLAS PD (HUMAN TRAFFICKING)(COMMERCIAL SEX ACT)								1							1	2
WARRANT DALLAS PD (KIDNAPPING)					1											1
WARRANT DALLAS PD (LIQUOR LAW VIOLATIONS)														1		1
WARRANT DALLAS PD (MURDER)							1									1
WARRANT DALLAS PD (NON VIOLENT OFFENSE AGAINST FAMILY)									1		1					2
WARRANT DALLAS PD (OTHERS)	1	5		3			2				2	1	1		1	16
WARRANT DALLAS PD (PAROLE VIOLATION)			1													1

Monthly Arrest (Highest Charge) by Council District, Race, Sex and Zip Code: August 2025

NIBRS Crime	CD 1	CD 2	CD 3	CD 4	CD 5	CD 6	CD 7	CD 8	CD 9	CD 10	CD 11	CD 12	CD 13	CD 14	Out/City	Total
WARRANT DALLAS PD (PORNOGRAPHY)							1								1	2
WARRANT DALLAS PD (PROSTITUTION)						1										1
WARRANT DALLAS PD (RAPE)		2				1	1	1								5
WARRANT DALLAS PD (ROBBERY - BUSINESS)		1	1				1									3
WARRANT DALLAS PD (ROBBERY - INDIVIDUAL)				1	1			2				1		1		6
WARRANT DALLAS PD (SEX OFFENSE - INDECENT CONDUCT)			1			1	2	1								5
WARRANT DALLAS PD (SODOMY)	1															1
WARRANT DALLAS PD (THEFT - SHOPLIFT)			1				1	2			1		2			7
WARRANT DALLAS PD (THEFT BY EMPLOYEE)						1						1				2
WARRANT DALLAS PD (THEFT OTHER)			1							1				1		3
WARRANT DALLAS PD (TRAFFIC FATALITY)															1	1
WARRANT DALLAS PD (TRAFFIC VIOLATION - OTHER THAN ALIAS OR CAPIAS)		1						1							1	3
WARRANT DALLAS PD (UUMV)			1													1
WARRANT DALLAS PD (VIOL BOND/PROTECTIVE ORDER)	1			4					1						1	7
WARRANT DALLAS PD (WEAPONS)	1	1														2
WARRANT HOLD (FEDERAL AGENCY)									1							1
WARRANT HOLD (NOT A DPD WARRANT)	47	102	36	57	25	102	100	46	21	38	33	11	27	36	20	701
WEAPON LAW VIOLATIONS	5	16	9	7	10	13	14	9	4	4		2	1	7	1	102
Total	219	519	183	299	167	474	377	203	131	200	136	66	156	282	46	3458

Monthly Arrest (Highest Charge) by Council District, Race, Sex
and Zip Code: August 2025

Race	Count	Sex	Count	Council District	Count	Zip Code	Top 30 Count
American Indian or Alaska Native	6	Female	1003	CD 1	219	75220	237
Asian	35	Male	2455	CD 2	519	75215	196
Black	1821	Total	3458	CD 3	183	75216	194
Hispanic or Latino	963			CD 4	299	75217	159
Middle Eastern	3			CD 5	167	75243	151
Native Hawaiian/Pacific Islander	2			CD 6	474	75226	137
White	628			CD 7	377	75211	135
Total	3458			CD 8	203	75228	133
				CD 9	131	75231	116
				CD 10	200	75229	116
				CD 11	136	75202	107
				CD 12	66	75241	107
				CD 13	156	75204	101
				CD 14	282	75208	101
				Out/City	46	75201	100
				Total	3458	75227	89
						75237	86
						75210	84
						75235	78
						75212	73
						75203	70
						75240	67
						75232	67
						75224	61
						75206	58
						75214	56
						75219	56
						75207	46
						75238	42
						75287	40
						75223	40
						Total	3458

Monthly Arrest (Highest Charge) by Council District, Race, Sex and Zip Code: August 2025

Arrest (Highest Charge)Type by Race								
NIBRS Crime	American Indian or Alaska Native	Asian	Black	Hispanic or Latino	Middle Eastern	Native Hawaiian/Pacific Islander	White	Total
AGG ASSAULT - FV	1	0	29	20	0	0	8	58
AGG ASSAULT - NFV	0	0	24	11	0	0	6	41
ALL OTHER LARCENY	0	0	6	5	0	0	4	15
ALL OTHER OFFENSES	2	6	112	62	0	0	41	223
APOWW	0	5	168	77	0	0	135	385
ASSISTING OR PROMOTING PROSTITUTION	0	0	1	0	0	0	0	1
BURGLARY-BUSINESS	0	0	10	1	0	0	5	16
BURGLARY-RESIDENCE	0	1	12	2	0	0	2	17
COLLISION INV DAMAGE TO VEHICLE > OR EQUAL \$200	0	0	0	1	0	0	0	1
CREDIT CARD/ ATM FRAUD	0	0	1	0	0	0	0	1
DESTRUCTION/ DAMAGE/ VANDALISM OF PROPERTY	0	0	12	8	0	0	2	22
DISORDERLY CONDUCT	0	0	28	10	0	0	7	45
DRUG EQUIPMENT VIOLATIONS	0	1	26	11	0	0	14	52
DRUG/ NARCOTIC VIOLATIONS	0	4	177	78	0	0	45	304
DUI	0	3	25	79	0	0	29	136
FALSE PRETENSES/ SWINDLE/ CONFIDENCE GAME	0	0	34	13	0	0	5	52
FAMILY OFFENSES, NONVIOLENT	0	0	2	1	0	0	1	4
FONDLING	0	0	1	0	0	0	0	1
IDENTITY THEFT	0	0	9	10	0	0	3	22
INTIMIDATION	0	0	32	9	1	0	2	44
KIDNAPPING/ ABDUCTION	0	0	1	0	0	0	0	1
LIQUOR LAW VIOLATIONS	0	0	1	0	0	0	0	1
NEGLIGENT MANSLAUGHTER	0	0	1	0	0	0	0	1
PROSTITUTION	0	1	13	0	0	0	0	14
PUBLIC INTOXICATION	0	0	38	41	0	0	21	100
PURCHASING PROSTITUTION	1	4	1	1	1	0	1	9
RAPE	0	0	1	2	0	0	0	3
ROBBERY-BUSINESS	0	0	7	2	0	0	0	9
ROBBERY-INDIVIDUAL	0	0	13	2	0	0	1	16
SHOPLIFTING	0	1	20	6	0	0	7	34
SIMPLE ASSAULT	1	4	181	149	0	1	63	399

Monthly Arrest (Highest Charge) by Council District, Race, Sex and Zip Code: August 2025

Arrest (Highest Charge)Type by Race								
NIBRS Crime	American Indian or Alaska Native	Asian	Black	Hispanic or Latino	Middle Eastern	Native Hawaiian/Pacific Islander	White	Total
SODOMY	0	0	0	1	0	0	0	1
STOLEN PROPERTY OFFENSES	0	0	31	12	0	0	8	51
THEFT FROM MOTOR VEHICLE	0	0	12	1	0	0	5	18
THEFT OF BUILDING	0	0	1	0	0	0	0	1
TRAF VIO -RECKLESS DRIVING	0	0	3	5	1	0	3	12
TRAFFIC VIOLATION - HAZARDOUS	0	0	17	6	0	0	8	31
TRAFFIC VIOLATION - NON HAZARDOUS	0	0	29	16	0	0	9	54
TRESPASS OF REAL PROPERTY	0	0	55	18	0	0	20	93
WARRANT DALLAS PD (AGG ASSAULT - FV)	0	0	6	1	0	0	0	7
WARRANT DALLAS PD (AGG ASSAULT - NFV)	0	0	9	2	0	0	1	12
WARRANT DALLAS PD (AGG ROBBERY - BUSINESS)	0	0	2	0	0	0	0	2
WARRANT DALLAS PD (AGG ROBBERY - INDIVIDUAL)	0	0	8	1	0	0	0	9
WARRANT DALLAS PD (ALIAS/CAPIAS)	0	1	116	48	0	1	17	183
WARRANT DALLAS PD (ASSAULT - FV)	0	0	28	6	0	0	8	42
WARRANT DALLAS PD (ASSAULT - NFV)	0	0	4	1	0	0	1	6
WARRANT DALLAS PD (ASSAULT (AGG) SBI- TRAFFIC-RECKLESS DRIVING	0	0	0	1	0	0	0	1
WARRANT DALLAS PD (ASSIST/PROMOTE PROSTITUTION)	0	0	3	0	0	0	0	3
WARRANT DALLAS PD (BURGLARY - BUSINESS)	0	0	1	1	0	0	1	3
WARRANT DALLAS PD (BURGLARY - RESIDENCE)	0	1	0	0	0	0	1	2
WARRANT DALLAS PD (CRIMINAL MISCHIEF)	0	0	1	1	0	0	0	2
WARRANT DALLAS PD (CRIMINAL TRESPASS)	0	0	0	0	0	0	2	2
WARRANT DALLAS PD (DEADLY CONDUCT)	0	0	2	0	0	0	0	2
WARRANT DALLAS PD (DISORDERLY CONDUCT)	0	0	0	1	0	0	0	1
WARRANT DALLAS PD (DRUG/NARCOTICS VIOLATIONS)	0	0	1	5	0	0	0	6
WARRANT DALLAS PD (EMBEZZLEMENT)	0	0	0	0	0	0	1	1
WARRANT DALLAS PD (EVADING)	0	0	1	0	0	0	1	2
WARRANT DALLAS PD (FAIL TO COMPLY SEX OFFEND REGISTER)	0	0	0	1	0	0	1	2
WARRANT DALLAS PD (FONDLING)	0	0	1	2	0	0	0	3
WARRANT DALLAS PD (FRAUD)(CREDIT CARD/ATM FRAUD)	0	0	1	0	0	0	0	1
WARRANT DALLAS PD (FRAUD)(FALSE PRETENSES/SWINDLE/CONFIDENCE GAME)	0	0	0	1	0	0	0	1

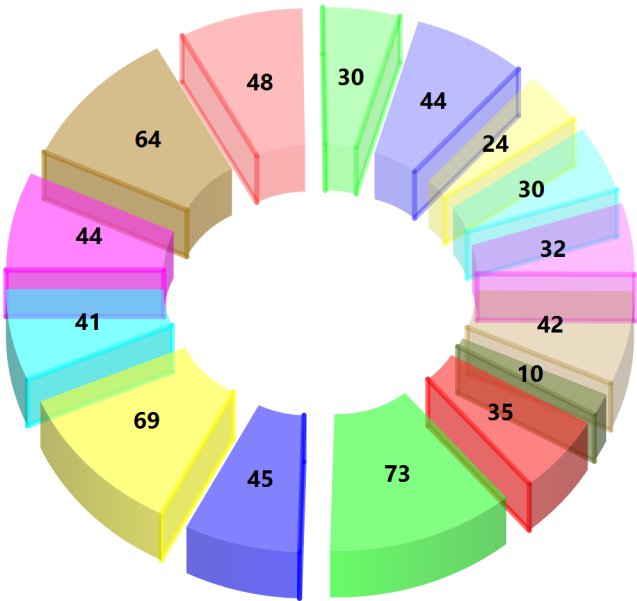
Monthly Arrest (Highest Charge) by Council District, Race, Sex and Zip Code: August 2025

Arrest (Highest Charge)Type by Race								
NIBRS Crime	American Indian or Alaska Native	Asian	Black	Hispanic or Latino	Middle Eastern	Native Hawaiian/Pacific Islander	White	Total
WARRANT DALLAS PD (HUMAN TRAFFICKING) (COMMERCIAL SEX ACT)	0	0	2	0	0	0	0	2
WARRANT DALLAS PD (KIDNAPPING)	0	0	1	0	0	0	0	1
WARRANT DALLAS PD (LIQUOR LAW VIOLATIONS)	0	0	1	0	0	0	0	1
WARRANT DALLAS PD (MURDER)	0	0	0	1	0	0	0	1
WARRANT DALLAS PD (NON VIOLENT OFFENSE AGAINST FAMILY)	0	0	2	0	0	0	0	2
WARRANT DALLAS PD (OTHERS)	0	0	8	5	0	0	3	16
WARRANT DALLAS PD (PAROLE VIOLATION)	0	0	1	0	0	0	0	1
WARRANT DALLAS PD (PORNOGRAPHY)	0	0	1	1	0	0	0	2
WARRANT DALLAS PD (PROSTITUTION)	0	0	0	1	0	0	0	1
WARRANT DALLAS PD (RAPE)	0	0	4	1	0	0	0	5
WARRANT DALLAS PD (ROBBERY - BUSINESS)	0	0	3	0	0	0	0	3
WARRANT DALLAS PD (ROBBERY - INDIVIDUAL)	0	0	4	2	0	0	0	6
WARRANT DALLAS PD (SEX OFFENSE - INDECENT CONDUCT)	0	0	1	2	0	0	2	5
WARRANT DALLAS PD (SODOMY)	0	0	1	0	0	0	0	1
WARRANT DALLAS PD (THEFT - SHOPLIFT)	0	0	3	3	0	0	1	7
WARRANT DALLAS PD (THEFT BY EMPLOYEE)	0	0	1	1	0	0	0	2
WARRANT DALLAS PD (THEFT OTHER)	0	0	3	0	0	0	0	3
WARRANT DALLAS PD (TRAFFIC FATALITY)	0	0	0	1	0	0	0	1
WARRANT DALLAS PD (TRAFFIC VIOLATION - OTHER THAN ALIAS OR CAPIAS)	0	0	2	1	0	0	0	3
WARRANT DALLAS PD (UUMV)	0	0	0	1	0	0	0	1
WARRANT DALLAS PD (VIOL BOND/PROTECTIVE ORDER)	0	0	4	2	0	0	1	7
WARRANT DALLAS PD (WEAPONS)	0	0	1	1	0	0	0	2
WARRANT HOLD (FEDERAL AGENCY)	0	0	1	0	0	0	0	1
WARRANT HOLD (NOT A DPD WARRANT)	1	3	388	184	0	0	125	701
WEAPON LAW VIOLATIONS	0	0	71	24	0	0	7	102
Total	6	35	1821	963	3	2	628	3458

Monthly Category Arrest (Highest Charge), Arrest by Misdemeanor and Felony, and Behavior Health Incidents

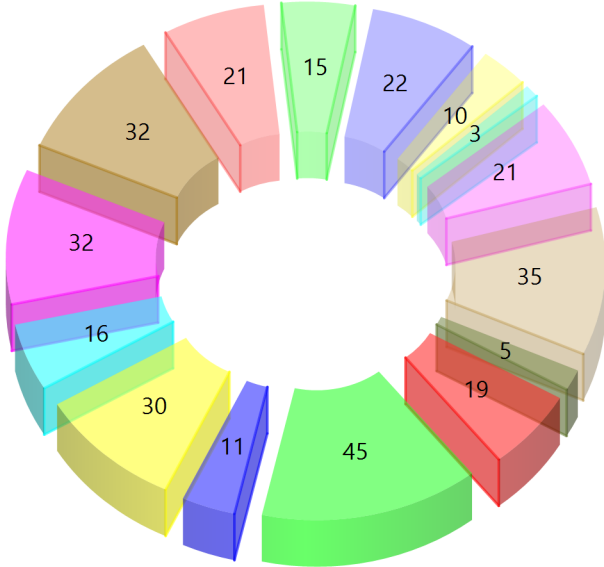
August 2025

Person Category Arrest



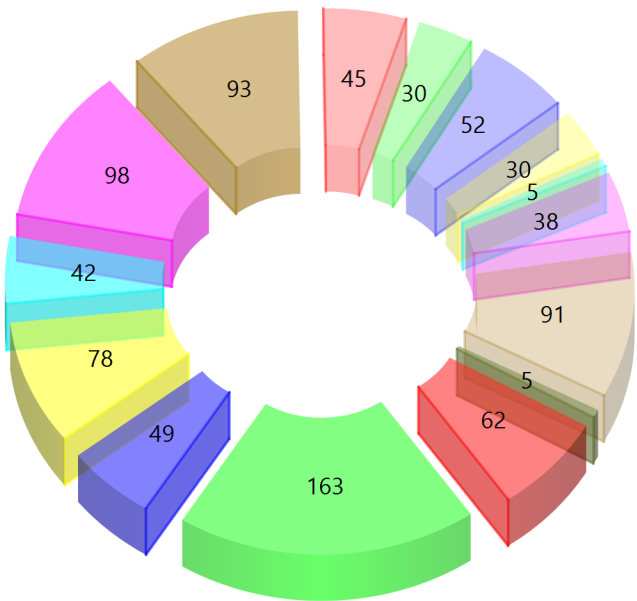
- PERSON - D1
- PERSON - D2
- PERSON - D3
- PERSON - D4
- PERSON - D5
- PERSON - D6
- PERSON - D7
- PERSON - D8
- PERSON - D9
- PERSON - D10
- PERSON - D11
- PERSON - D12
- PERSON - D13
- PERSON - D14
- PERSON - OutCity

Property Category Arrest



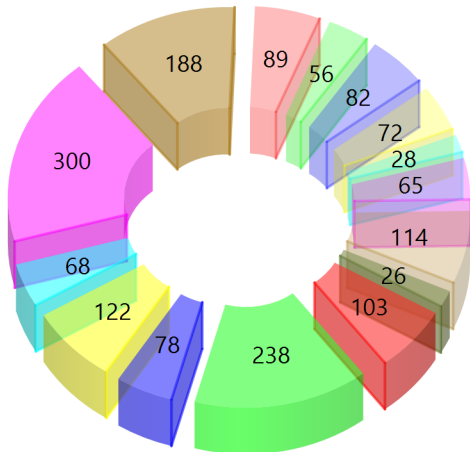
- PROPERTY - D1
- PROPERTY - D2
- PROPERTY - D3
- PROPERTY - D4
- PROPERTY - D5
- PROPERTY - D6
- PROPERTY - D7
- PROPERTY - D8
- PROPERTY - D9
- PROPERTY - D10
- PROPERTY - D11
- PROPERTY - D12
- PROPERTY - D13
- PROPERTY - D14
- PROPERTY - OutCity

SOCIETY CATEGORY ARREST



- SOCIETY - D1
- SOCIETY - D2
- SOCIETY - D3
- SOCIETY - D4
- SOCIETY - D5
- SOCIETY - D6
- SOCIETY - D7
- SOCIETY - D8
- SOCIETY - D9
- SOCIETY - D10
- SOCIETY - D11
- SOCIETY - D12
- SOCIETY - D13
- SOCIETY - D14
- SOCIETY - OutCity

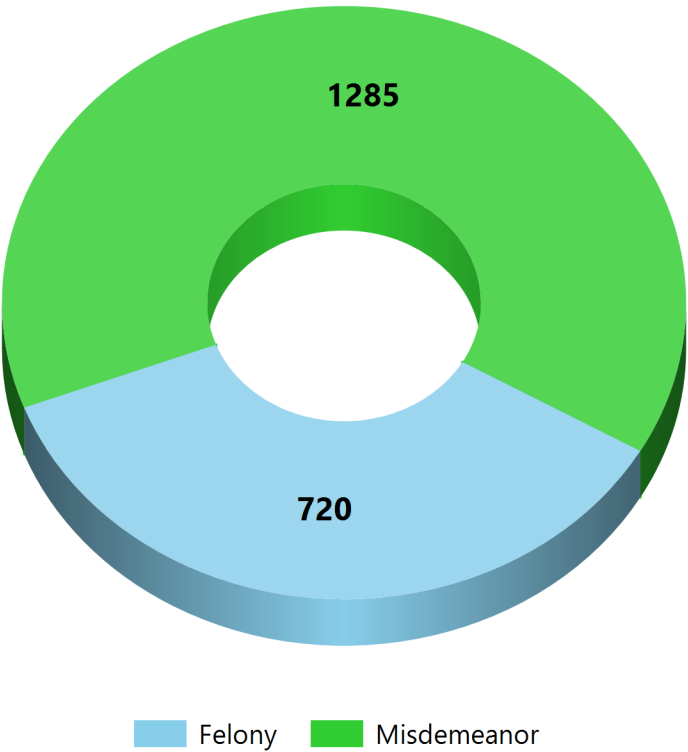
PERSON, PROPERTY OR SOCIETY



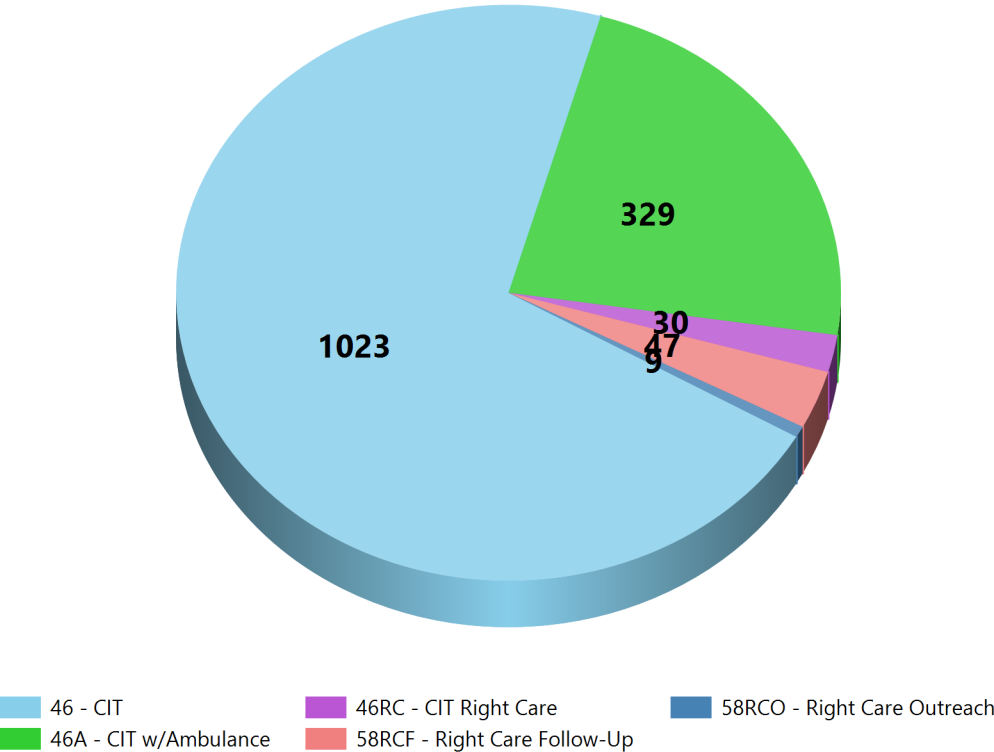
- PERSON, PROPERTY, OR SOCIETY - D1
- PERSON, PROPERTY, OR SOCIETY - D2
- PERSON, PROPERTY, OR SOCIETY - D3
- PERSON, PROPERTY, OR SOCIETY - D4
- PERSON, PROPERTY, OR SOCIETY - D5
- PERSON, PROPERTY, OR SOCIETY - D6
- PERSON, PROPERTY, OR SOCIETY - D7
- PERSON, PROPERTY, OR SOCIETY - D8
- PERSON, PROPERTY, OR SOCIETY - D9
- PERSON, PROPERTY, OR SOCIETY - D10
- PERSON, PROPERTY, OR SOCIETY - D11
- PERSON, PROPERTY, OR SOCIETY - D12
- PERSON, PROPERTY, OR SOCIETY - D13
- PERSON, PROPERTY, OR SOCIETY - D14
- PERSON, PROPERTY, OR SOCIETY - OutCity

Monthly Category Arrest (Highest Charge), Arrest by Misdemeanor and Felony, and Behavior Health Incidents
August 2025

Arrest by Misdemeanor and Felony



Behavioral Health Incidents



CPOB - Crime Trend Report

Year Comparisons and YTD: January 1 - August 31

Severity	SUB Category	Crime Comp Stat	2022	2023	Cnt Diff	%Chg	2024	Cnt Diff	%Chg	YTD	YTDLY	Cnt Diff	%Chg
Violent	Agg Assault Sub-Total	AGG ASSAULT - FV	1912	1668	-244	-12.76%	1670	2	0.12%	1088	1133	-45	-3.97%
		AGG ASSAULT - NFV	5810	4744	-1066	-18.35%	4256	-488	-10.29%	2436	2924	-488	-16.69%
		Total	7722	6412	-1310	-16.96%	5926	-486	-7.58%	3524	4057	-533	-13.14%
	Homicide Sub-Total	MURDER & NONNEGLIGENT MANSLAUGHTER	215	248	33	15.35%	184	-64	-25.81%	84	133	-49	-36.84%
		Total	215	248	33	15.35%	184	-64	-25.81%	84	133	-49	-36.84%
	Robbery Sub-Total	ROBBERY-BUSINESS	461	451	-10	-2.17%	470	19	4.21%	299	338	-39	-11.54%
		ROBBERY-INDIVIDUAL	2072	1886	-186	-8.98%	1794	-92	-4.88%	1039	1174	-135	-11.50%
		Total	2533	2337	-196	-7.74%	2264	-73	-3.12%	1338	1512	-174	-11.51%
	Sex Offense Sub-Total	FONDLING	271	282	11	4.06%	267	-15	-5.32%	169	186	-17	-9.14%
		INCEST	3	2	-1	-33.33%	2	0	0.00%	1	2	-1	-50.00%
		RAPE	400	398	-2	-0.50%	293	-105	-26.38%	145	199	-54	-27.14%
		SEXUAL ASSAULT WITH AN OBJECT	50	60	10	20.00%	69	9	15.00%	32	52	-20	-38.46%
		SODOMY	107	124	17	15.89%	97	-27	-21.77%	63	61	2	3.28%
		STATUTORY RAPE	0	1	1	NC	0	-1	-100.00%	0	0	0	NC
		Total	831	867	36	4.33%	728	-139	-16.03%	410	500	-90	-18.00%
	Violent		11301	9864	-1437	-12.72%	9102	-762	-7.73%	5356	6202	-846	-13.64%
Non-Violent	Burglary Sub-Total	BURGLARY-BUSINESS	3613	3675	62	1.72%	3867	192	5.22%	2082	2565	-483	-18.83%
		BURGLARY-RESIDENCE	3117	2529	-588	-18.86%	2151	-378	-14.95%	1415	1444	-29	-2.01%
		Total	6730	6204	-526	-7.82%	6018	-186	-3.00%	3497	4009	-512	-12.77%
	Theft Sub-Total	BMV	19604	17416	-2188	-11.16%	13519	-3897	-22.38%	8918	9190	-272	-2.96%
		OTHER THEFT	8332	8692	360	4.32%	8246	-446	-5.13%	4633	5574	-941	-16.88%
		SHOPLIFTING	1603	2648	1045	65.19%	3003	355	13.41%	2340	2057	283	13.76%
		Total	29539	28756	-783	-2.65%	24768	-3988	-13.87%	15891	16821	-930	-5.53%
	UUMV Sub-Total	UUMV	13409	18610	5201	38.79%	14587	-4023	-21.62%	7634	10163	-2529	-24.88%
		Total	13409	18610	5201	38.79%	14587	-4023	-21.62%	7634	10163	-2529	-24.88%
	Non-Violent		49678	53570	3892	7.83%	45373	-8197	-15.30%	27022	30993	-3971	-12.81%
Total			60979	63434	2455	4.03%	54475	-8959	-14.12%	32378	37195	-4817	-12.95%

2020 CENSUS
DALLAS COUNCIL DISTRICT

DISTRICT	POP2020	Hispanic	P2WhiteAlone	P2BlackAlone	P2AmIndAlone	P2AsianAlone	P2HawPacAlone	P2OtherRaceAlone	P2TwoOrMoreRaces	Tot_Male	JuvMales	Male_18_19	Male 20-29	Male 30-39	Male 40-49	Male 50-59	Male 60-69	Male 70-79	Male 80 Plus	Tot_Female	JuvFemales	Female_18_19	Female 20-29	Female 30-39	Female 40-49	Female 50-59	Female 60-69	Female 70-79	Female 80 Plus
D1	77916	56981	13400	5369	249	587	20	188	1122	39611	9532	1092	6149	6428	5320	4898	3877	1682	633	38305	9228	1128	5951	6080	4988	4442	3590	1982	916
D2	95419	42969	29704	14290	262	5056	39	381	2718	50579	7471	877	12825	11434	6439	5766	3796	1475	496	44840	7036	808	13421	8939	4931	4274	3055	1559	817
D3	96451	47909	8135	36319	180	1787	46	316	1759	45752	13083	1757	7138	6265	5754	5132	3789	2070	764	50699	12727	1921	7590	6857	6724	5786	4719	3027	1348
D4	89916	45854	3350	38357	143	452	16	418	1326	43947	12770	1347	6310	5929	5344	5171	4051	2075	950	45969	12509	1378	6469	6053	5381	5079	4365	2868	1867
D5	81942	64771	4386	11575	144	159	17	205	685	41617	12750	1564	6489	5359	5334	4755	3374	1485	507	40325	12022	1459	5818	5174	5457	4503	3464	1696	732
D6	87191	59136	11609	12798	151	2090	20	296	1091	46172	11970	1423	8526	8266	6200	4933	3017	1320	517	41019	11017	1155	7579	6868	5189	4091	2848	1544	728
D7	96173	45154	8831	39099	242	872	18	333	1624	47069	13434	1451	6805	7034	5929	5556	4360	1876	624	49104	13100	1374	7020	7265	6230	5923	4717	2404	1071
D8	100474	44275	6200	47622	182	344	26	270	1555	48128	16419	1639	6919	6694	5760	4778	3506	1759	654	52346	15649	1602	7426	7789	6648	5537	4113	2496	1086
D9	90023	35362	39527	9625	265	2152	44	359	2689	44227	10849	1031	5811	7241	6049	5628	4478	2132	1008	45792	10397	861	6053	7209	6120	5676	4981	2751	1744
D10	98464	20480	35728	32230	186	6183	36	385	3236	48050	12921	1055	6701	8351	6565	5001	4134	2224	1098	50414	12228	1019	7419	8684	6706	5292	4572	2713	1781
D11	93975	30883	39762	14605	194	5062	48	476	2945	46171	9267	896	8404	8578	5904	4913	4141	2603	1465	47804	8955	842	8721	7963	5796	5189	4704	3387	2247
D12	98347	19305	44267	19936	231	9918	45	592	4053	47384	9577	884	9359	8528	6100	5033	4276	2545	1082	50963	9428	884	9267	8999	6520	6034	5277	3025	1529
D13	91161	22776	50375	8338	170	6461	34	256	2751	45231	10144	992	5947	6495	5693	6193	5068	3020	1679	45930	9764	981	6011	5996	5637	5862	5362	3529	2788
D14	106927	15319	71119	8601	334	6697	49	520	4288	54023	5188	295	15263	13691	6513	5892	4345	2021	815	52904	5238	349	17427	12177	5271	4933	4030	2189	1290
City	1304379	551174	366393	298764	2933	47820	458	4995	31842	647961	155375	16303	112646	110293	82904	73649	56212	28287	12292	656414	149298	15761	116172	106053	81598	72621	59797	35170	19944

NIBRS FORMAT

Group	Crime Against	NIBRS Crime Category	NIBRS Crime	NIBRS Code
A	PERSON	ASSAULT OFFENSES	AGG ASSAULT - FV	13A
			AGG ASSAULT - NFV	13A
			INTIMIDATION	13C
			SIMPLE ASSAULT	13B
		HOMICIDE OFFENSES	JUSTIFIABLE HOMICIDE	09C
			MURDER & NONNEGLIGENT MANSLAUGHTER	09A
			NEGLIGENT MANSLAUGHTER	09B
		HUMAN TRAFFICKING	HUMAN TRAFFICKING, COMMERCIAL SEX ACTS	64A
			HUMAN TRAFFICKING, INVOLUNTARY SERVITUDE	64B
		KIDNAPPING/ ABDUCTION	KIDNAPPING/ ABDUCTION	100
		SEX OFFENSES	INCEST	36A
			SEXUAL ASSAULT WITH AN OBJECT	11C
			STATUTORY RAPE	36B
		SEX OFFENSES, FORCIBLE	FONDLING	11D
			RAPE	11A
			SODOMY	11B
	PROPERTY	ARSON	ARSON	200
		BRIBERY	BRIBERY	510
		BURGLARY/ BREAKING & ENTERING	BURGLARY/ BREAKING & ENTERING	220
			BURGLARY-BUSINESS	220
			BURGLARY-RESIDENCE	220
		COUNTERFEITING / FORGERY	COUNTERFEITING / FORGERY	250
		DESTRUCTION/ DAMAGE/ VANDALISM OF PROPERTY	DESTRUCTION/ DAMAGE/ VANDALISM OF PROPERTY	290
		EMBEZZELMENT	EMBEZZELMENT	270
		EXTORTION/ BLACKMAIL	EXTORTION/ BLACKMAIL	210
		FRAUD OFFENSES	CREDIT CARD/ ATM FRAUD	26B
			FALSE PRETENSES/ SWINDLE/ CONFIDENCE GAME	26A
			HACKING/COMPUTER INVASION	26G
			IDENTITY THEFT	26F
			IMPERSONATION	26C
			WELFARE FRAUD	26D
			WIRE FRAUD	26E
			ALL OTHER LARCENY	23H
		LARCENY/ THEFT OFFENSES	POCKET-PICKING	23A

Group	Crime Against	NIBRS Crime Category	NIBRS Crime	NIBRS Code
A	PROPERTY	LARCENY/ THEFT OFFENSES	PURSE-SNATCHING	23B
			SHOPLIFTING	23C
			THEFT FROM MOTOR VEHICLE	23F
			THEFT OF BUILDING	23D
			THEFT OF COIN-OPERATED MACHINE OR DEVICE	23E
			THEFT OF MOTOR VEHICLE PARTS OR ACCESSORIES	23G
		MOTOR VEHICLE THEFT	UUMV	240
		ROBBERY	ROBBERY	120
			ROBBERY-BUSINESS	120
			ROBBERY-INDIVIDUAL	120
		STOLEN PROPERTY OFFENSES	STOLEN PROPERTY OFFENSES	280
	SOCIETY	ANIMAL OFFENSES	ANIMAL CRUELTY	720
		DRUG/ NARCOTIC VIOLATIONS	DRUG EQUIPMENT VIOLATIONS	35B
			DRUG/ NARCOTIC VIOLATIONS	35A
		GAMBLING OFFENSES	BETTING/ WAGERING	39A
			GAMBLING EQUIPMENT VIOLATIONS	39C
			OPERATING/ PROMOTING/ ASSISTING GAMBLING	39B
		PORNOGRAPHY/ OBSCENE MATERIAL	PORNOGRAPHY/ OBSCENE MATERIAL	370
		PROSTITUTION OFFENSES	ASSISTING OR PROMOTING PROSTITUTION	40B
			PROSTITUTION	40A
			PURCHASING PROSTITUTION	40C
		WEAPON LAW VIOLATIONS	WEAPON LAW VIOLATIONS	520
B	NOT A CRIME	RUNAWAY	RUNAWAY	90I
	PERSON, PROPERTY, OR SOCIETY	ALL OTHER OFFENSES	ALL OTHER OFFENSES	90Z
	SOCIETY	CURFEW/ LOITERING/ VAGRANCY VIOLATIONS	CURFEW/ LOITERING/ VAGRANCY VIOLATIONS	90B
		DISORDERLY CONDUCT	DISORDERLY CONDUCT	90C
		DRIVING UNDER THE INFLUENCE	DUI	90D
		DRUNKENNESS	DRUNKENNESS	90E
		FAMILY OFFENSES, NONVIOLENT	FAMILY OFFENSES, NONVIOLENT	90F
		LIQUOR LAW VIOLATIONS	LIQUOR LAW VIOLATIONS	90G
		PEEPING TOM	PEEPING TOM	90H
		TRESPASS OF REAL PROPERTY	TRESPASS OF REAL PROPERTY	90J
C	MISCELLANEOUS	MISCELLANEOUS	MISCELLANEOUS	999



Monthly CIT- CALLS by Council District August 2025

Address	D1	D2	D3	D4	D5	D6	D7	D8	D9	D10	D11	D12	D13	D14	Total
1818 Corsicana St	0	18	0	0	0	0	0	0	0	0	0	0	0	0	18
9835 Walnut St	0	0	0	0	0	0	0	0	0	12	0	0	0	0	12
2406 Alaska Ave	0	0	0	7	0	0	0	0	0	0	0	0	0	0	7
1350 N Westmoreland Rd	6	0	0	0	0	0	0	0	0	0	0	0	0	0	6
3501 Ross Ave	0	0	0	0	0	0	0	0	0	0	0	0	0	6	6
5300 University Hills Blvd	0	0	6	0	0	0	0	0	0	0	0	0	0	0	6
1526 Iowa Ave	0	0	0	6	0	0	0	0	0	0	0	0	0	0	6
322 E Woodin Blvd	0	0	0	5	0	0	0	0	0	0	0	0	0	0	5
1717 Jeffries St	0	0	0	0	0	0	5	0	0	0	0	0	0	0	5
3516 Latimer St	0	0	0	0	0	0	5	0	0	0	0	0	0	0	5
205 S Lamar St	0	0	0	0	0	0	0	0	0	0	0	0	0	5	5
6003 Abrams Rd	0	0	0	0	0	0	0	0	5	0	0	0	0	0	5
3744 Morningview Dr	0	0	0	0	0	0	0	5	0	0	0	0	0	0	5
9305 San Fernando Way	0	0	0	0	0	0	0	0	4	0	0	0	0	0	4
2777 N Buckner Blvd	0	0	0	0	0	0	4	0	0	0	0	0	0	0	4
2956 Mcgowan St	0	0	0	4	0	0	0	0	0	0	0	0	0	0	4
19251 Preston Rd	0	0	0	0	0	0	0	0	0	0	0	4	0	0	4
11760 Ferguson Rd	0	0	0	0	0	0	0	0	4	0	0	0	0	0	4
9708 Skillman St	0	0	0	0	0	0	0	0	0	4	0	0	0	0	4
2922 Monterrey Plz	0	3	0	0	0	0	0	0	0	0	0	0	0	0	3
7501 Chesterfield Dr	0	0	0	0	0	0	0	3	0	0	0	0	0	0	3
3330 S Lancaster Rd	0	0	0	3	0	0	0	0	0	0	0	0	0	0	3
7310 MARVIN D LOVE SERV NB	0	0	0	0	0	0	0	3	0	0	0	0	0	0	3
4500 S Lancaster Rd	0	0	0	3	0	0	0	0	0	0	0	0	0	0	3
7320 Boisenberry Ln	0	0	3	0	0	0	0	0	0	0	0	0	0	0	3
1010 Ross Ave	0	0	0	0	0	0	0	0	0	0	0	0	0	3	3
1130 E Ledbetter Dr	0	0	3	0	0	0	0	0	0	0	0	0	0	0	3
1810 N FITZHUGH AVE	0	3	0	0	0	0	0	0	0	0	0	0	0	0	3
2201 N Lamar St	0	0	0	0	0	0	0	0	0	0	0	0	0	3	3
7474 Skillman St	0	0	0	0	0	0	0	0	0	3	0	0	0	0	3
200 E Saner Ave	0	0	0	3	0	0	0	0	0	0	0	0	0	0	3
7152 Fair Oaks Ave	0	0	0	0	0	0	0	0	0	0	0	0	3	0	3
1500 Marilla St	0	3	0	0	0	0	0	0	0	0	0	0	0	0	3

Address	D1	D2	D3	D4	D5	D6	D7	D8	D9	D10	D11	D12	D13	D14	Total
3505 S Buckner Blvd	0	0	0	0	3	0	0	0	0	0	0	0	0	0	3
1515 Young St	0	3	0	0	0	0	0	0	0	0	0	0	0	0	3
3719 Havana St	0	0	0	0	0	0	3	0	0	0	0	0	0	0	3
3131 Kingbridge St	0	0	0	0	0	3	0	0	0	0	0	0	0	0	3
320 Singleton Blvd	0	0	0	0	0	3	0	0	0	0	0	0	0	0	3
9760 Scyene Rd	0	0	0	0	0	0	2	0	0	0	0	0	0	0	2
2720 Reagan St	0	0	0	0	0	0	0	0	0	0	0	0	0	2	2
8850 Fair Oaks Xing	0	0	0	0	0	0	0	0	0	2	0	0	0	0	2
3208 Poplar Springs Ln	0	0	0	0	0	0	2	0	0	0	0	0	0	0	2
Harry Hines Blvd / Butler St	0	2	0	0	0	0	0	0	0	0	0	0	0	0	2
3268 Persimmon Rd	0	0	0	0	0	0	0	2	0	0	0	0	0	0	2
5631 Spring Valley Rd	0	0	0	0	0	0	0	0	0	0	2	0	0	0	2
330 E Camp Wisdom Rd	0	0	0	0	0	0	0	2	0	0	0	0	0	0	2
5800 E Lovers Ln	0	0	0	0	0	0	0	0	2	0	0	0	0	0	2
3555 Frankford Rd	0	0	0	0	0	0	0	0	0	0	0	2	0	0	2
6507 Day St	0	0	0	0	2	0	0	0	0	0	0	0	0	0	2
334 S Hall St	0	2	0	0	0	0	0	0	0	0	0	0	0	0	2
7750 Walnut Hill Ln	0	0	0	0	0	0	0	0	0	0	0	0	2	0	2
3410 Fordham Rd	0	0	0	2	0	0	0	0	0	0	0	0	0	0	2
7900 Brookriver Dr	0	2	0	0	0	0	0	0	0	0	0	0	0	0	2
3423 E ILLINOIS AVE	0	0	0	2	0	0	0	0	0	0	0	0	0	0	2
9330 Biscayne Blvd	0	0	0	0	0	0	0	0	2	0	0	0	0	0	2
3443 W Wheatland Rd	0	0	0	0	0	0	0	2	0	0	0	0	0	0	2
8150 N Stemmons Serv Nb	0	2	0	0	0	0	0	0	0	0	0	0	0	0	2
414 W LOUISIANA AVE	0	0	0	2	0	0	0	0	0	0	0	0	0	0	2
8210 Forest Ln	0	0	0	0	0	0	0	0	0	2	0	0	0	0	2
3911 Treeline Dr	0	0	0	2	0	0	0	0	0	0	0	0	0	0	2
8501 Old Hickory Trl	0	0	0	0	0	0	0	2	0	0	0	0	0	0	2
2275 Gus Thomasson Rd	0	0	0	0	0	0	0	0	2	0	0	0	0	0	2
9935 Chilmark Way	0	0	0	0	0	0	2	0	0	0	0	0	0	0	2
2400 Bryan St	0	0	0	0	0	0	0	0	0	0	0	0	0	2	2
200 Olive St	0	0	0	0	0	0	0	0	0	0	0	0	0	2	2
1900-1999 N Lamar St	0	0	0	0	0	0	0	0	0	0	0	0	0	2	2
225 W Illinois Ave	0	0	0	2	0	0	0	0	0	0	0	0	0	0	2
2706 2nd Ave	0	0	0	0	0	0	2	0	0	0	0	0	0	0	2
2500 Victory Ave	0	2	0	0	0	0	0	0	0	0	0	0	0	0	2

Address	D1	D2	D3	D4	D5	D6	D7	D8	D9	D10	D11	D12	D13	D14	Total
1435 Moran Dr	0	0	0	0	0	0	0	0	2	0	0	0	0	0	2
215 Palm Oak Dr	0	0	0	0	0	0	0	2	0	0	0	0	0	0	2
17850 Sunmeadow Dr	0	0	0	0	0	0	0	0	0	0	0	2	0	0	2
2512 Hawes Ave	0	2	0	0	0	0	0	0	0	0	0	0	0	0	2
1801 N Pearl St	0	0	0	0	0	0	0	0	0	0	0	0	0	2	2
2606 N Stemmons Serv Nb	0	2	0	0	0	0	0	0	0	0	0	0	0	0	2
2205 Empire Central	0	2	0	0	0	0	0	0	0	0	0	0	0	0	2
1000 Commerce St	0	0	0	0	0	0	0	0	0	0	0	0	0	2	2
216 Old Mill Ln	0	0	0	0	2	0	0	0	0	0	0	0	0	0	2
11368 Emerald St	0	0	0	0	0	2	0	0	0	0	0	0	0	0	2
1211 S Brighton Ave	2	0	0	0	0	0	0	0	0	0	0	0	0	0	2
105 Juliette Fowler St	0	0	0	0	0	0	0	0	0	0	0	0	0	2	2
1223 Templecliff Dr	0	0	0	0	2	0	0	0	0	0	0	0	0	0	2
10211 Ridge Oak St	0	0	0	0	0	0	2	0	0	0	0	0	0	0	2
12639 Coit Rd	0	0	0	0	0	0	0	0	0	0	2	0	0	0	2
10302 Black Walnut Dr	0	0	0	0	0	0	0	0	0	2	0	0	0	0	2
10800 Woodmeadow Pkwy	0	0	0	0	0	0	0	0	2	0	0	0	0	0	2
12270 Greenville Ave	0	0	0	0	0	0	0	0	0	2	0	0	0	0	2
100 W DAVIS ST	2	0	0	0	0	0	0	0	0	0	0	0	0	0	2
1295 Commerce St	0	0	0	0	0	0	0	0	0	0	0	0	0	2	2
5307 Gaston Ave	0	0	0	0	0	0	0	0	0	0	0	0	0	2	2
1700 CADIZ ST	0	2	0	0	0	0	0	0	0	0	0	0	0	0	2
8051 L B J Serv Wb	0	0	0	0	0	0	0	0	0	0	2	0	0	0	2
1733 Dennison St	0	0	0	0	0	2	0	0	0	0	0	0	0	0	2
807 S Oak Cliff Blvd	2	0	0	0	0	0	0	0	0	0	0	0	0	0	2
1607 N Carroll Ave	0	2	0	0	0	0	0	0	0	0	0	0	0	0	2
811 Morrell Ave	0	0	0	2	0	0	0	0	0	0	0	0	0	0	2
17950 Sunmeadow Dr	0	0	0	0	0	0	0	0	0	0	0	2	0	0	2
834 N Marsalis Ave	2	0	0	0	0	0	0	0	0	0	0	0	0	0	2
3724 Conway St	0	0	0	2	0	0	0	0	0	0	0	0	0	0	2
864 Portnoma Ln	0	0	0	0	0	0	0	2	0	0	0	0	0	0	2
4026 Tioga St	0	0	0	0	0	0	0	2	0	0	0	0	0	0	2
9030 Markville Dr	0	0	0	0	0	0	0	0	0	2	0	0	0	0	2
4645 Samuel Blvd	0	0	0	0	0	0	2	0	0	0	0	0	0	0	2
7808 CLODUS FIELDS DR	0	0	0	0	0	0	0	0	0	0	2	0	0	0	2
4707 S M Wright Fwy	0	0	0	0	0	0	2	0	0	0	0	0	0	0	2

Address	D1	D2	D3	D4	D5	D6	D7	D8	D9	D10	D11	D12	D13	D14	Total
6910 Victoria Ave	0	2	0	0	0	0	0	0	0	0	0	0	0	0	2
4801 Live Oak St	0	2	0	0	0	0	0	0	0	0	0	0	0	0	2
5115 Lawnview Ave	0	0	0	0	0	0	2	0	0	0	0	0	0	0	2
5554 Harry Hines Blvd	0	2	0	0	0	0	0	0	0	0	0	0	0	0	2
7070 W Camp Wisdom Rd	0	0	2	0	0	0	0	0	0	0	0	0	0	0	2
5337 HERON TRL	0	0	2	0	0	0	0	0	0	0	0	0	0	0	2
4204 Lafayette St	0	2	0	0	0	0	0	0	0	0	0	0	0	0	2
4234 Wiley College Dr	0	0	0	0	0	0	0	2	0	0	0	0	0	0	2
4217 Swiss Ave	0	2	0	0	0	0	0	0	0	0	0	0	0	0	2
3700 Ross Ave	0	0	0	0	0	0	0	0	0	0	0	0	0	2	2
4230 W Illinois Ave	2	0	0	0	0	0	0	0	0	0	0	0	0	0	2
5200 Meadowcreek Dr	0	0	0	0	0	0	0	0	0	0	2	0	0	0	2
4303 Penelope St	0	0	0	0	0	0	2	0	0	0	0	0	0	0	2
6108 Abrams Rd	0	0	0	0	0	0	0	0	2	0	0	0	0	0	2
4509 Live Oak St	0	2	0	0	0	0	0	0	0	0	0	0	0	0	2
3432 Great Trinity Forest Way	0	0	0	2	0	0	0	0	0	0	0	0	0	0	2
4606 Cedar Springs Rd	0	2	0	0	0	0	0	0	0	0	0	0	0	0	2
3602 Jeffries St	0	0	0	0	0	0	2	0	0	0	0	0	0	0	2
4622 Monarch St	0	2	0	0	0	0	0	0	0	0	0	0	0	0	2
3626 VILLAVERDE AVE	0	0	0	0	0	0	0	0	0	0	0	0	2	0	2
5318 MEADOW NEST DR	0	0	2	0	0	0	0	0	0	0	0	0	0	0	2
3883 Turtle Creek Blvd	0	0	0	0	0	0	0	0	0	0	0	0	0	2	2
5550 Harvest Hill Rd	0	0	0	0	0	0	0	0	0	0	0	0	2	0	2
3110 Cedarplaza Ln	0	2	0	0	0	0	0	0	0	0	0	0	0	0	2
6164 Highland Hills Dr	0	0	0	0	0	0	0	2	0	0	0	0	0	0	2
3117 51st St	0	0	0	2	0	0	0	0	0	0	0	0	0	0	2
6417 Ridgecrest Rd	0	0	0	0	0	0	0	0	0	0	0	0	2	0	2
3125 E Latta Cir	0	0	0	0	2	0	0	0	0	0	0	0	0	0	2
9350 Skillman St	0	0	0	0	0	0	0	0	0	2	0	0	0	0	2
18081 Midway Rd	0	0	0	0	0	0	0	0	0	0	0	2	0	0	2
9505 Royal Ln	0	0	0	0	0	0	0	0	0	2	0	0	0	0	2
2524 Tealmont Trl	2	0	0	0	0	0	0	0	0	0	0	0	0	0	2
925 Sunset Ave	2	0	0	0	0	0	0	0	0	0	0	0	0	0	2
2542 Eugene St	0	0	0	0	0	0	2	0	0	0	0	0	0	0	2
9670 Forest Ln	0	0	0	0	0	0	0	0	0	2	0	0	0	0	2
2550 W RED BIRD LN	0	0	2	0	0	0	0	0	0	0	0	0	0	0	2

Address	D1	D2	D3	D4	D5	D6	D7	D8	D9	D10	D11	D12	D13	D14	Total
Preston Rd / Belt Line Rd	0	0	0	0	0	0	0	0	0	0	2	0	0	0	2
2600 Highland Rd	0	0	0	0	0	0	1	0	0	0	0	0	0	0	1
Preston Rd / Campbell Rd	0	0	0	0	0	0	0	0	0	0	0	1	0	0	1
2600 St Francis Ave	0	0	0	0	0	0	1	0	0	0	0	0	0	0	1
Regal Row / John W Carpenter Serv Sb	0	0	0	0	0	1	0	0	0	0	0	0	0	0	1
2525 W Wheatland Rd	0	0	0	0	0	0	0	1	0	0	0	0	0	0	1
Ross Ave / Greenville Ave	0	0	0	0	0	0	0	0	0	0	0	0	0	1	1
2531 Lawrence St	0	0	0	0	0	0	1	0	0	0	0	0	0	0	1
Royal Ln / Greenville Ave	0	0	0	0	0	0	0	0	0	1	0	0	0	0	1
1810 High Hill Blvd	0	0	0	1	0	0	0	0	0	0	0	0	0	0	1
S Griffin St / Commerce St	0	0	0	0	0	0	0	0	0	0	0	0	0	1	1
2970 Peavy Rd	0	1	0	0	0	0	0	0	0	0	0	0	0	0	1
S Hampton Rd / W Illinois Ave	1	0	0	0	0	0	0	0	0	0	0	0	0	0	1
2978 Peavy Rd	0	1	0	0	0	0	0	0	0	0	0	0	0	0	1
S Hampton Rd / W Red Bird Ln	0	0	1	0	0	0	0	0	0	0	0	0	0	0	1
3005 Mira Vista Ct	0	0	1	0	0	0	0	0	0	0	0	0	0	0	1
S Lancaster Rd / E Overton Rd	0	0	0	1	0	0	0	0	0	0	0	0	0	0	1
301 W Camp Wisdom Rd	0	0	0	0	0	0	0	1	0	0	0	0	0	0	1
S Malcolm X Blvd / Elsie Faye Heggins St	0	0	0	0	0	0	1	0	0	0	0	0	0	0	1
3015 Oak Lawn Ave	0	0	0	0	0	0	0	0	0	0	0	0	0	1	1
S Malcolm X Blvd / Hickory St	0	0	0	0	0	0	1	0	0	0	0	0	0	0	1
3026 Lourdes St	1	0	0	0	0	0	0	0	0	0	0	0	0	0	1
S Malcolm X Blvd / Pennsylvania Ave	0	0	0	0	0	0	1	0	0	0	0	0	0	0	1
3080 S Hampton Rd	0	0	0	1	0	0	0	0	0	0	0	0	0	0	1
S St Augustine Dr / C F Hawn Fwy Eb	0	0	0	0	0	0	0	1	0	0	0	0	0	0	1
3083 Herschel Ave	0	0	0	0	0	0	0	0	0	0	0	0	0	1	1
Scyene Rd / Dixon Ave	0	0	0	0	0	0	1	0	0	0	0	0	0	0	1
3104-3198 Mckinnon St Nb	0	0	0	0	0	0	0	0	0	0	0	0	0	1	1
SKILLMAN ST / RINCON WAY	0	0	0	0	0	0	0	0	1	0	0	0	0	0	1
3130 Kinmore St	0	1	0	0	0	0	0	0	0	0	0	0	0	0	1
W Camp Wisdom Rd / Chaucer Pl	0	0	1	0	0	0	0	0	0	0	0	0	0	0	1
3131 Webb Chapel Ext	0	0	0	0	0	1	0	0	0	0	0	0	0	0	1
W CENTERVILLE RD / L B J ACRD EB	0	0	0	0	0	0	0	0	1	0	0	0	0	0	1

Address	D1	D2	D3	D4	D5	D6	D7	D8	D9	D10	D11	D12	D13	D14	Total
318 N Frances St	1	0	0	0	0	0	0	0	0	0	0	0	0	0	1
W Kiest Blvd / S Polk St	0	0	0	1	0	0	0	0	0	0	0	0	0	0	1
3181 Lemmon Ave E	0	0	0	0	0	0	0	0	0	0	0	0	0	1	1
W Lovers Ln / Dallas North Tollway Acrd Nb	0	0	0	0	0	0	0	0	0	0	0	0	1	0	1
319 S Bond Ave	0	0	1	0	0	0	0	0	0	0	0	0	0	0	1
Walnut Hill Ln / Golf Lakes Trl	0	0	0	0	0	0	0	0	0	0	0	0	1	0	1
3200 KIRNWOOD DR	0	0	0	0	0	0	0	1	0	0	0	0	0	0	1
Walnut Hill Ln / N Central Expy Nb	0	0	0	0	0	0	0	0	0	0	0	0	1	0	1
3200 W Illinois Ave	1	0	0	0	0	0	0	0	0	0	0	0	0	0	1
WAYNE ST / LINDSLEY AVE	0	1	0	0	0	0	0	0	0	0	0	0	0	0	1
3201 Commerce St	0	1	0	0	0	0	0	0	0	0	0	0	0	0	1
Wolf St / Fairmount St	0	0	0	0	0	0	0	0	0	0	0	0	0	1	1
3207 W Camp Wisdom Rd	0	0	1	0	0	0	0	0	0	0	0	0	0	0	1
Wood St / S Ervay St	0	0	0	0	0	0	0	0	0	0	0	0	0	1	1
3210 San Medina Ave	0	1	0	0	0	0	0	0	0	0	0	0	0	0	1
Woodmeadow Pkwy / Ferguson Rd	0	0	0	0	0	0	0	0	1	0	0	0	0	0	1
3211 Irving Blvd	0	0	0	0	0	1	0	0	0	0	0	0	0	0	1
Wycliff Ave / Lemmon Ave	0	0	0	0	0	0	0	0	0	0	0	0	0	1	1
3211 S Lancaster Rd	0	0	0	1	0	0	0	0	0	0	0	0	0	0	1
9680 Timberline Dr	0	0	0	0	0	1	0	0	0	0	0	0	0	0	1
3111 N Houston St	0	1	0	0	0	0	0	0	0	0	0	0	0	0	1
9701 Sophora Cir	0	0	1	0	0	0	0	0	0	0	0	0	0	0	1
3114 Holmes St	0	0	0	0	0	0	1	0	0	0	0	0	0	0	1
9307 SAN FERNANDO WAY	0	0	0	0	0	0	0	0	1	0	0	0	0	0	1
3117 50th St	0	0	0	1	0	0	0	0	0	0	0	0	0	0	1
9330 Beck Ave	0	0	0	0	0	0	1	0	0	0	0	0	0	0	1
2929 Oak Lawn Ave	0	0	0	0	0	0	0	0	0	0	0	0	0	1	1
9590 Forest Ln	0	0	0	0	0	0	0	0	0	1	0	0	0	0	1
2931 Shelby Ave	0	0	0	0	0	0	0	0	0	0	0	0	0	1	1
9600 Forest Ln	0	0	0	0	0	0	0	0	0	1	0	0	0	0	1
2941 Tres Logos Ln	0	0	0	0	0	0	0	0	1	0	0	0	0	0	1
9620 Harry Hines Blvd	0	0	0	0	0	1	0	0	0	0	0	0	0	0	1
2950 W Camp Wisdom Rd	0	0	1	0	0	0	0	0	0	0	0	0	0	0	1
9620 Rolling Rock Ln	0	0	0	0	0	0	0	0	0	1	0	0	0	0	1

Address	D1	D2	D3	D4	D5	D6	D7	D8	D9	D10	D11	D12	D13	D14	Total
3902 S FITZHUGH AVE	0	0	0	0	0	0	1	0	0	0	0	0	0	0	1
9625 C F Hawn Fwy Eb	0	0	0	0	0	0	0	1	0	0	0	0	0	0	1
3906 Avant St	0	0	0	0	0	0	1	0	0	0	0	0	0	0	1
9633 Old Seagoville Rd	0	0	0	0	1	0	0	0	0	0	0	0	0	0	1
3918 Robert L Parish Sr Ave	0	0	0	0	0	0	1	0	0	0	0	0	0	0	1
9353 GARLAND RD	0	0	0	0	0	0	0	0	1	0	0	0	0	0	1
3921 Frank St	0	0	0	0	0	0	1	0	0	0	0	0	0	0	1
9409 Garland Rd	0	0	0	0	0	0	0	0	1	0	0	0	0	0	1
3922 N Hall St	0	0	0	0	0	0	0	0	0	0	0	0	0	1	1
9430 Meadowknoll Dr	0	0	0	0	0	0	0	0	0	1	0	0	0	0	1
3922 Simpson St	0	1	0	0	0	0	0	0	0	0	0	0	0	0	1
9440 Poppy Dr	0	0	0	0	0	0	0	0	1	0	0	0	0	0	1
3939 Frankford Rd	0	0	0	0	0	0	0	0	0	0	0	1	0	0	1
9450 Garland Rd	0	0	0	0	0	0	0	0	1	0	0	0	0	0	1
3960 W DAVIS ST	1	0	0	0	0	0	0	0	0	0	0	0	0	0	1
9480 Webb Chapel Rd	0	0	0	0	0	1	0	0	0	0	0	0	0	0	1
400 S Houston St	0	1	0	0	0	0	0	0	0	0	0	0	0	0	1
9500 Forest Ln	0	0	0	0	0	0	0	0	0	1	0	0	0	0	1
4001 N Prairie Creek Rd	0	0	0	0	1	0	0	0	0	0	0	0	0	0	1
9850 Whitehurst Dr	0	0	0	0	0	0	0	0	0	1	0	0	0	0	1
3635 Fawn Valley Dr	0	0	0	1	0	0	0	0	0	0	0	0	0	0	1
9900 CASA OAKS DR	0	1	0	0	0	0	0	0	0	0	0	0	0	0	1
370 N Jim Miller Rd	0	0	0	0	0	0	0	1	0	0	0	0	0	0	1
9953 Crystal Valley Way	0	0	0	0	0	0	1	0	0	0	0	0	0	0	1
3611 Glenhaven Blvd	1	0	0	0	0	0	0	0	0	0	0	0	0	0	1
Ashbrook Rd / Everglade Rd	0	0	0	0	0	0	1	0	0	0	0	0	0	0	1
3516 Pruitt Ave	0	0	0	0	0	0	1	0	0	0	0	0	0	0	1
Audelia Rd / Walnut St	0	0	0	0	0	0	0	0	0	1	0	0	0	0	1
3520 Meadow St	0	0	0	0	0	0	1	0	0	0	0	0	0	0	1
Avenue G / Childs St	0	0	0	1	0	0	0	0	0	0	0	0	0	0	1
3534 Lampasas Ave	0	0	1	0	0	0	0	0	0	0	0	0	0	0	1
Botham Jean Blvd / E R L Thornton Acrd Eb	0	1	0	0	0	0	0	0	0	0	0	0	0	0	1
3540 SIMPSON STUART RD	0	0	0	0	0	0	0	1	0	0	0	0	0	0	1
BUSHMILLS RD / FOREST LN	0	0	0	0	0	0	0	0	0	1	0	0	0	0	1
3550 Timberglen Rd	0	0	0	0	0	0	0	0	0	0	0	1	0	0	1

Address	D1	D2	D3	D4	D5	D6	D7	D8	D9	D10	D11	D12	D13	D14	Total
C F Hawn Serv Eb / S Belt Line Rd	0	0	0	0	0	0	0	1	0	0	0	0	0	0	1
3600 Wheeler St	0	0	0	0	0	0	0	0	0	0	0	0	1	0	1
COIT RD / L B J SERV EB	0	0	0	0	0	0	0	0	0	0	1	0	0	0	1
3440 E Rosemeade Pkwy	0	0	0	0	0	0	0	0	0	0	0	1	0	0	1
Columbia Ave / S Carroll Ave	0	1	0	0	0	0	0	0	0	0	0	0	0	0	1
3440 Simpson Stuart Rd	0	0	0	0	0	0	0	1	0	0	0	0	0	0	1
Commerce St / S Field St	0	0	0	0	0	0	0	0	0	0	0	0	0	1	1
3440 Webb Chapel Ext	0	0	0	0	0	1	0	0	0	0	0	0	0	0	1
Commerce St / S Griffin St	0	0	0	0	0	0	0	0	0	0	0	0	0	1	1
3458 Webb Chapel Ext	0	0	0	0	0	1	0	0	0	0	0	0	0	0	1
Commerce St / S Houston St	0	0	0	0	0	0	0	0	0	0	0	0	0	1	1
3500 BONNIE VIEW RD	0	0	0	1	0	0	0	0	0	0	0	0	0	0	1
Corinth St / S Riverfront Blvd	0	1	0	0	0	0	0	0	0	0	0	0	0	0	1
3500 E Illinois Ave	0	0	0	1	0	0	0	0	0	0	0	0	0	0	1
Crestview Dr / Stoneleigh Ave	0	1	0	0	0	0	0	0	0	0	0	0	0	0	1
3343 Linfield Rd	0	0	0	1	0	0	0	0	0	0	0	0	0	0	1
Dallas North Tollway Sb / Oak Lawn Ave	0	1	0	0	0	0	0	0	0	0	0	0	0	0	1
336 W Lawson Rd	0	0	0	0	0	0	0	1	0	0	0	0	0	0	1
Dickason Ave / Douglas Ave	0	0	0	0	0	0	0	0	0	0	0	0	0	1	1
3362 FOREST LN	0	0	0	0	0	0	0	0	0	0	0	0	1	0	1
E Lovers Ln / Greenville Ave	0	0	0	0	0	0	0	0	1	0	0	0	0	0	1
3230 W Mockingbird Ln	0	1	0	0	0	0	0	0	0	0	0	0	0	0	1
E Northwest Hwy / Jupiter Rd	0	0	0	0	0	0	0	0	1	0	0	0	0	0	1
3232 Sumter Dr	0	0	0	0	0	1	0	0	0	0	0	0	0	0	1
E R L Thornton Acrd Eb / Ferguson Rd	0	0	0	0	0	0	1	0	0	0	0	0	0	0	1
3243 Merrifield Ave	0	1	0	0	0	0	0	0	0	0	0	0	0	0	1
E R L THORNTON ACRD WB / S ERVAY ST	0	1	0	0	0	0	0	0	0	0	0	0	0	0	1
3303 Southern Oaks Blvd	0	0	0	1	0	0	0	0	0	0	0	0	0	0	1
Elam Rd / Cheyenne Rd	0	0	0	0	1	0	0	0	0	0	0	0	0	0	1
3305 Dilido Rd	0	0	0	0	0	0	1	0	0	0	0	0	0	0	1
Elsie Faye Heggins St / Louie Ln	0	0	0	0	0	0	1	0	0	0	0	0	0	0	1
3307 Springwood Ln	0	0	1	0	0	0	0	0	0	0	0	0	0	0	1
Executive Dr / Mccree Rd	0	0	0	0	0	0	0	0	1	0	0	0	0	0	1
3312 N Buckner Blvd	0	0	0	0	0	0	1	0	0	0	0	0	0	0	1

Address	D1	D2	D3	D4	D5	D6	D7	D8	D9	D10	D11	D12	D13	D14	Total
Fairmount St / Enid St	0	0	0	0	0	0	0	0	0	0	0	0	0	1	1
3329 Seevers Ave	0	0	0	1	0	0	0	0	0	0	0	0	0	0	1
FERGUSON RD / L B J ACRD EB	0	0	0	0	0	0	0	0	1	0	0	0	0	0	1
3330 Newcastle Dr	0	0	0	0	0	1	0	0	0	0	0	0	0	0	1
Ferguson Rd / Shiloh Rd	0	0	0	0	0	0	0	0	1	0	0	0	0	0	1
6120 E Mockingbird Ln	0	0	0	0	0	0	0	0	1	0	0	0	0	0	1
Garland Rd / Jupiter Rd	0	0	0	0	0	0	0	0	1	0	0	0	0	0	1
6243 Denham St	0	0	0	0	1	0	0	0	0	0	0	0	0	0	1
Gracefield Ln / Manor Oaks Dr	0	0	0	0	0	0	0	0	0	0	0	1	0	0	1
6255 Mercedes Ave	0	0	0	0	0	0	0	0	0	0	0	0	0	1	1
Greenville Ave / Meadow Rd	0	0	0	0	0	0	0	0	0	0	0	0	1	0	1
630 S Llewellyn Ave	1	0	0	0	0	0	0	0	0	0	0	0	0	0	1
Greenville Ave / Southwestern Blvd	0	0	0	0	0	0	0	0	1	0	0	0	0	0	1
6300 Skillman St	0	0	0	0	0	0	0	0	1	0	0	0	0	0	1
Harry Hines Blvd / Walnut Hill Ln	0	0	0	0	0	1	0	0	0	0	0	0	0	0	1
6302 Malcolm Dr	0	0	0	0	0	0	0	0	0	0	0	0	0	1	1
Jacobie Blvd / Hillburn Dr	0	0	0	0	1	0	0	0	0	0	0	0	0	0	1
6350 E Mockingbird Ln	0	0	0	0	0	0	0	0	0	0	0	0	0	1	1
Jan Pruitt Way / S Cesar Chavez Blvd	0	1	0	0	0	0	0	0	0	0	0	0	0	0	1
636 Edgeglen Dr	0	0	0	0	1	0	0	0	0	0	0	0	0	0	1
John W Carpenter Serv Nb / Empire Central	0	0	0	0	0	1	0	0	0	0	0	0	0	0	1
6362 Shady Brook Ln	0	0	0	0	0	0	0	0	1	0	0	0	0	0	1
Josey Ln / L B J Serv Eb	0	0	0	0	0	1	0	0	0	0	0	0	0	0	1
640 Sports St	0	1	0	0	0	0	0	0	0	0	0	0	0	0	1
Juliette Fowler St / Columbia Ave	0	0	0	0	0	0	0	0	0	0	0	0	0	1	1
6411 E Northwest Hwy	0	0	0	0	0	0	0	0	1	0	0	0	0	0	1
Kingbridge St / Singleton Blvd	0	0	0	0	0	1	0	0	0	0	0	0	0	0	1
642 Ezekial Ave	0	0	0	0	1	0	0	0	0	0	0	0	0	0	1
Kings Rd / Lahoma St	0	1	0	0	0	0	0	0	0	0	0	0	0	0	1
6427 Mattney Dr	0	0	1	0	0	0	0	0	0	0	0	0	0	0	1
Komalty Dr / Konawa Dr	0	0	0	0	0	0	0	1	0	0	0	0	0	0	1
6429 Lazy River Dr	0	0	0	0	0	0	0	1	0	0	0	0	0	0	1
L B J Fwy Eb / S R L Thornton Fwy Nb	0	0	0	0	0	0	0	1	0	0	0	0	0	0	1

Address	D1	D2	D3	D4	D5	D6	D7	D8	D9	D10	D11	D12	D13	D14	Total
645 N St Paul St	0	0	0	0	0	0	0	0	0	0	0	0	0	1	1
Lake June Rd / Cheyenne Rd	0	0	0	0	1	0	0	0	0	0	0	0	0	0	1
6450 Sondra Dr	0	0	0	0	0	0	0	0	1	0	0	0	0	0	1
Lemmon Ave / W Northwest Hwy	0	0	0	0	0	1	0	0	0	0	0	0	0	0	1
650 FORT WORTH AVE	0	0	0	0	0	1	0	0	0	0	0	0	0	0	1
Main St / N Griffin St	0	0	0	0	0	0	0	0	0	0	0	0	0	1	1
650 S Griffin St	0	1	0	0	0	0	0	0	0	0	0	0	0	0	1
Mckinney Ave / Lemmon Ave E	0	0	0	0	0	0	0	0	0	0	0	0	0	1	1
523 ELLA AVE	0	0	0	0	1	0	0	0	0	0	0	0	0	0	1
Midway Rd / L B J Serv Wb	0	0	0	0	0	0	0	0	0	0	0	0	1	0	1
3722 Roseland Ave	0	0	0	0	0	0	0	0	0	0	0	0	0	1	1
N Fitzhugh Ave / Capitol Ave	0	0	0	0	0	0	0	0	0	0	0	0	0	1	1
4241 W Camp Wisdom Rd	0	0	1	0	0	0	0	0	0	0	0	0	0	0	1
N HALL ST / WORTH ST	0	1	0	0	0	0	0	0	0	0	0	0	0	0	1
4319 Copeland St	0	0	0	0	0	0	1	0	0	0	0	0	0	0	1
N Henderson Ave / Greenville Ave	0	0	0	0	0	0	0	0	0	0	0	0	0	1	1
4319 Rosemeade Pkwy	0	0	0	0	0	0	0	0	0	0	0	1	0	0	1
N Jim Miller Rd / Samuell Blvd	0	0	0	0	0	0	1	0	0	0	0	0	0	0	1
4402 Swiss Ave	0	1	0	0	0	0	0	0	0	0	0	0	0	0	1
N Stemmons Fwy Nb / L B J Ramp Wb	0	0	0	0	0	1	0	0	0	0	0	0	0	0	1
4413 Worth St	0	1	0	0	0	0	0	0	0	0	0	0	0	0	1
N Stemmons Fwy Nb / Woodall Rodgers Fwy Eb	0	0	0	0	0	1	0	0	0	0	0	0	0	0	1
4420 Dickason Ave	0	0	0	0	0	0	0	0	0	0	0	0	0	1	1
N STEMMONS FWY SB / ROYAL LN	0	0	0	0	0	1	0	0	0	0	0	0	0	0	1
5350 Amesbury Dr	0	0	0	0	0	0	0	0	1	0	0	0	0	0	1
Osage Plaza Pkwy / Benchmark Dr	0	0	0	0	0	0	0	0	0	0	0	1	0	0	1
5353 Keller Springs Rd	0	0	0	0	0	0	0	0	0	0	0	1	0	0	1
Pennsylvania Ave / S Malcolm X Blvd	0	0	0	0	0	0	1	0	0	0	0	0	0	0	1
5400-5499 Redfield St	0	1	0	0	0	0	0	0	0	0	0	0	0	0	1
9750 Forest Ln	0	0	0	0	0	0	0	0	0	1	0	0	0	0	1
5480 Preakness Ln	0	0	1	0	0	0	0	0	0	0	0	0	0	0	1
9755 Clifford Dr	0	0	0	0	0	1	0	0	0	0	0	0	0	0	1
5510 Bentgreen Dr	0	0	0	0	0	0	0	0	0	0	0	1	0	0	1
9801-9899 L B J Fwy Wb	0	0	0	0	0	0	0	0	0	1	0	0	0	0	1

Address	D1	D2	D3	D4	D5	D6	D7	D8	D9	D10	D11	D12	D13	D14	Total
5539 Bonita Ave	0	0	0	0	0	0	0	0	0	0	0	0	0	1	1
9826 Smokefeather Ln	0	0	0	0	0	0	0	0	0	1	0	0	0	0	1
5616 Spring Valley Rd	0	0	0	0	0	0	0	0	0	0	1	0	0	0	1
9830 Mill Valley Ln	0	0	0	0	1	0	0	0	0	0	0	0	0	0	1
5303 Bryan St	0	0	0	0	0	0	0	0	0	0	0	0	0	1	1
6458 E Mockingbird Ln	0	0	0	0	0	0	0	0	1	0	0	0	0	0	1
5334 Ross Ave	0	0	0	0	0	0	0	0	0	0	0	0	0	1	1
646 Main St	0	0	0	0	0	0	0	0	0	0	0	0	0	1	1
4811 Duncanville Rd	0	0	1	0	0	0	0	0	0	0	0	0	0	0	1
6518 Talbot Pkwy	0	0	1	0	0	0	0	0	0	0	0	0	0	0	1
4848 Elsie Faye Heggins St	0	0	0	0	0	0	1	0	0	0	0	0	0	0	1
6521 E Northwest Hwy	0	0	0	0	0	0	0	0	1	0	0	0	0	0	1
4848 Military Pkwy	0	0	0	0	0	0	1	0	0	0	0	0	0	0	1
6612 Glade St	0	0	1	0	0	0	0	0	0	0	0	0	0	0	1
4880 Sunnyvale St	0	0	0	1	0	0	0	0	0	0	0	0	0	0	1
6701 JOYCE WAY	0	0	0	0	0	0	0	0	0	0	0	0	1	0	1
4945 W Lawther Dr	0	0	0	0	0	0	0	0	1	0	0	0	0	0	1
6735 Seco Blvd	0	0	0	0	1	0	0	0	0	0	0	0	0	0	1
498 S St Augustine Dr	0	0	0	0	1	0	0	0	0	0	0	0	0	0	1
6800 MILITARY PKWY	0	0	0	0	1	0	0	0	0	0	0	0	0	0	1
500 N RECORD ST	0	0	0	0	0	0	0	0	0	0	0	0	0	1	1
6820 Trailblazer Way	0	0	1	0	0	0	0	0	0	0	0	0	0	0	1
500 PARK AVE	0	1	0	0	0	0	0	0	0	0	0	0	0	0	1
6823 Putting Green Dr	0	0	1	0	0	0	0	0	0	0	0	0	0	0	1
500 S Harwood St	0	1	0	0	0	0	0	0	0	0	0	0	0	0	1
6204 Concerto Ln	0	0	1	0	0	0	0	0	0	0	0	0	0	0	1
500 W WHEATLAND RD	0	0	0	0	0	0	0	1	0	0	0	0	0	0	1
6211 East Grand Ave	0	1	0	0	0	0	0	0	0	0	0	0	0	0	1
5106 Live Oak St	0	1	0	0	0	0	0	0	0	0	0	0	0	0	1
6232 Chesley Ln	0	0	0	0	0	0	0	0	1	0	0	0	0	0	1
5117 Woodsboro Ln	0	0	1	0	0	0	0	0	0	0	0	0	0	0	1
626 Highfall Dr	0	0	1	0	0	0	0	0	0	0	0	0	0	0	1
520 S Masters Dr	0	0	0	0	1	0	0	0	0	0	0	0	0	0	1
6319 Bowling Brook Dr	0	0	1	0	0	0	0	0	0	0	0	0	0	0	1
4727 2ND AVE	0	0	0	0	0	0	1	0	0	0	0	0	0	0	1
6330 S Lancaster Rd	0	0	0	0	0	0	0	1	0	0	0	0	0	0	1

Address	D1	D2	D3	D4	D5	D6	D7	D8	D9	D10	D11	D12	D13	D14	Total
4728 Columbia Ave	0	1	0	0	0	0	0	0	0	0	0	0	0	0	1
6414 Rock Canyon Cir	0	0	1	0	0	0	0	0	0	0	0	0	0	0	1
4750 Haverwood Ln	0	0	0	0	0	0	0	0	0	0	0	1	0	0	1
6415 Melody Ln	0	0	0	0	0	0	0	0	0	0	0	0	1	0	1
4750 Pear Ridge Dr	0	0	0	0	0	0	0	0	0	0	0	1	0	0	1
5619 Belmont Ave	0	0	0	0	0	0	0	0	0	0	0	0	0	1	1
4753 Old Bent Tree Ln	0	0	0	0	0	0	0	0	0	0	0	1	0	0	1
5636 Lemmon Ave	0	1	0	0	0	0	0	0	0	0	0	0	0	0	1
4800 W Lovers Ln	0	0	0	0	0	1	0	0	0	0	0	0	0	0	1
5665 E MOCKINGBIRD LN	0	0	0	0	0	0	0	0	1	0	0	0	0	0	1
4100 Cedar Springs Rd	0	0	0	0	0	0	0	0	0	0	0	0	0	1	1
5806 Birchbrook Dr	0	0	0	0	0	0	0	0	1	0	0	0	0	0	1
421 W Lawson Rd	0	0	0	0	0	0	0	1	0	0	0	0	0	0	1
5834 Foxglove Ln	0	0	1	0	0	0	0	0	0	0	0	0	0	0	1
4215 Gannon Ln	0	0	1	0	0	0	0	0	0	0	0	0	0	0	1
5840 SPRING VALLEY RD	0	0	0	0	0	0	0	0	0	0	1	0	0	0	1
422 S St Augustine Dr	0	0	0	0	1	0	0	0	0	0	0	0	0	0	1
5843 Forest Haven Trl	0	0	0	1	0	0	0	0	0	0	0	0	0	0	1
4220 Independence Dr	0	0	1	0	0	0	0	0	0	0	0	0	0	0	1
5850 Belt Line Rd	0	0	0	0	0	0	0	0	0	0	1	0	0	0	1
4222 Opal Ave	0	0	0	1	0	0	0	0	0	0	0	0	0	0	1
5931 Ross Ave	0	0	0	0	0	0	0	0	0	0	0	0	0	1	1
3748 Walnut Hill Ln	0	0	0	0	0	0	0	0	0	0	0	0	1	0	1
5932 Highland Village Dr	0	0	0	0	0	0	0	1	0	0	0	0	0	0	1
3818 Texas Dr	1	0	0	0	0	0	0	0	0	0	0	0	0	0	1
5959 Royal Ln	0	0	0	0	0	0	0	0	0	0	0	0	1	0	1
3834 York St	0	0	0	0	0	0	1	0	0	0	0	0	0	0	1
5969 Highland Village Dr	0	0	0	0	0	0	0	1	0	0	0	0	0	0	1
3838 Sonora Ave	0	0	0	1	0	0	0	0	0	0	0	0	0	0	1
600 N Field St	0	0	0	0	0	0	0	0	0	0	0	0	0	1	1
3840 Frankford Rd	0	0	0	0	0	0	0	0	0	0	0	1	0	0	1
600 W DAVIS ST	1	0	0	0	0	0	0	0	0	0	0	0	0	0	1
4515 Falls Dr	1	0	0	0	0	0	0	0	0	0	0	0	0	0	1
6000 S R L Thornton Serv Nb	0	0	1	0	0	0	0	0	0	0	0	0	0	0	1
4533 Cedar Springs Rd	0	1	0	0	0	0	0	0	0	0	0	0	0	0	1
603 Munger Ave	0	0	0	0	0	0	0	0	0	0	0	0	0	1	1

Address	D1	D2	D3	D4	D5	D6	D7	D8	D9	D10	D11	D12	D13	D14	Total
4540 Congo St	0	1	0	0	0	0	0	0	0	0	0	0	0	0	1
6114 N Jim Miller Rd	0	0	0	0	0	0	1	0	0	0	0	0	0	0	1
4565 Thunder Rd	0	0	0	0	0	0	0	0	0	0	0	0	1	0	1
6128 Wofford Dr	0	0	0	0	0	0	1	0	0	0	0	0	0	0	1
4600 Lemmon Ave	0	0	0	0	0	0	0	0	0	0	0	0	0	1	1
6131 Balcony Ln	0	0	0	0	0	0	0	1	0	0	0	0	0	0	1
4608 Columbia Ave	0	1	0	0	0	0	0	0	0	0	0	0	0	0	1
6155 E Mockingbird Ln	0	0	0	0	0	0	0	0	1	0	0	0	0	0	1
4619 ROSS AVE	0	1	0	0	0	0	0	0	0	0	0	0	0	0	1
535 E Jefferson Blvd	1	0	0	0	0	0	0	0	0	0	0	0	0	0	1
4633 Virginia Ave	0	1	0	0	0	0	0	0	0	0	0	0	0	0	1
5350 Harry Hines Blvd	0	1	0	0	0	0	0	0	0	0	0	0	0	0	1
4643 Larkhill Dr	0	0	1	0	0	0	0	0	0	0	0	0	0	0	1
5403 Arapaho Rd	0	0	0	0	0	0	0	0	0	0	1	0	0	0	1
1800 N Market St	0	0	0	0	0	0	0	0	0	0	0	0	0	1	1
549 Bluewood Dr	0	0	0	0	0	0	0	1	0	0	0	0	0	0	1
1805 S Zang Blvd	0	0	0	1	0	0	0	0	0	0	0	0	0	0	1
5500 S Buckner Blvd	0	0	0	0	0	0	1	0	0	0	0	0	0	0	1
1622 Bannock Ave	0	0	0	0	0	0	1	0	0	0	0	0	0	0	1
5515 GASTON AVE	0	0	0	0	0	0	0	0	0	0	0	0	0	1	1
1625 Regal Row	0	1	0	0	0	0	0	0	0	0	0	0	0	0	1
5518 Alpha Rd	0	0	0	0	0	0	0	0	0	0	1	0	0	0	1
17425 Dallas Pkwy	0	0	0	0	0	0	0	0	0	0	0	1	0	0	1
555 S Lamar St	0	1	0	0	0	0	0	0	0	0	0	0	0	0	1
17516 River Hill Dr	0	0	0	0	0	0	0	0	0	0	0	1	0	0	1
555 W MOCKINGBIRD LN	0	0	0	0	0	1	0	0	0	0	0	0	0	0	1
17616 Seedling Ct	0	0	0	0	0	0	0	0	0	0	0	1	0	0	1
4636 Ross Ave	0	1	0	0	0	0	0	0	0	0	0	0	0	0	1
1702 S Cesar Chavez Blvd	0	1	0	0	0	0	0	0	0	0	0	0	0	0	1
4700 Wimbelton Way	0	0	0	0	0	0	1	0	0	0	0	0	0	0	1
1712 Commerce St	0	0	0	0	0	0	0	0	0	0	0	0	0	1	1
4703 Munger Ave	0	1	0	0	0	0	0	0	0	0	0	0	0	0	1
1718 Morris St	0	0	0	0	0	1	0	0	0	0	0	0	0	0	1
4715 Needle Leaf Ln	0	0	1	0	0	0	0	0	0	0	0	0	0	0	1
12970 Pandora Dr	0	0	0	0	0	0	0	0	1	0	0	0	0	0	1
4719 Stokes St	0	0	0	0	0	0	1	0	0	0	0	0	0	0	1

Address	D1	D2	D3	D4	D5	D6	D7	D8	D9	D10	D11	D12	D13	D14	Total
13134 Nile Dr	0	0	0	0	0	0	0	1	0	0	0	0	0	0	1
4747 Greenville Ave	0	0	0	0	0	0	0	0	1	0	0	0	0	0	1
13241 Ti Blvd	0	0	0	0	0	0	0	0	0	1	0	0	0	0	1
4838 Elsie Faye Heggins St	0	0	0	0	0	0	1	0	0	0	0	0	0	0	1
13350 Esperanza Rd	0	0	0	0	0	0	0	0	0	0	1	0	0	0	1
502 Avenue H	0	0	0	1	0	0	0	0	0	0	0	0	0	0	1
1348 N Masters Dr	0	0	0	0	1	0	0	0	0	0	0	0	0	0	1
5050 Keeneland Pkwy	0	0	1	0	0	0	0	0	0	0	0	0	0	0	1
135 W Elmore Ave	0	0	0	1	0	0	0	0	0	0	0	0	0	0	1
5050 Pear Ridge Dr	0	0	0	0	0	0	0	0	0	0	0	1	0	0	1
12418 Oberlin Dr	0	0	0	0	0	0	0	0	0	1	0	0	0	0	1
5101 Columbia Ave	0	1	0	0	0	0	0	0	0	0	0	0	0	0	1
126 Buttercup Ln	0	0	0	0	1	0	0	0	0	0	0	0	0	0	1
4600 Ross Ave	0	1	0	0	0	0	0	0	0	0	0	0	0	0	1
12650 L B J Fwy Eb	0	0	0	0	0	0	0	0	1	0	0	0	0	0	1
4600 SCYENE RD	0	0	0	0	0	0	1	0	0	0	0	0	0	0	1
12729 Hornbeam Dr	0	0	0	0	0	0	0	0	0	1	0	0	0	0	1
4601 Amesbury Dr	0	0	0	0	0	0	0	0	1	0	0	0	0	0	1
1290 Botham Jean Blvd	0	1	0	0	0	0	0	0	0	0	0	0	0	0	1
4400 COLONIAL AVE	0	0	0	0	0	0	1	0	0	0	0	0	0	0	1
10336 Tamworth Dr	0	0	0	0	1	0	0	0	0	0	0	0	0	0	1
4417 S Lancaster Rd	0	0	0	1	0	0	0	0	0	0	0	0	0	0	1
10340 Forest Ln	0	0	0	0	0	0	0	0	0	1	0	0	0	0	1
4430 Frank St	0	0	0	0	0	0	1	0	0	0	0	0	0	0	1
13619 Biggs St	0	0	0	0	0	0	0	1	0	0	0	0	0	0	1
4440 St Francis Ave	0	0	0	0	0	0	1	0	0	0	0	0	0	0	1
13635 Preston Rd	0	0	0	0	0	0	0	0	0	0	1	0	0	0	1
4463 Lizzy Dr	1	0	0	0	0	0	0	0	0	0	0	0	0	0	1
13720 Garden Grove Dr	0	0	0	0	0	0	0	1	0	0	0	0	0	0	1
4280 Trinity Mills Rd	0	0	0	0	0	0	0	0	0	0	0	1	0	0	1
1400 Pacific Ave	0	0	0	0	0	0	0	0	0	0	0	0	0	1	1
429 Longridge Dr	0	0	0	0	0	0	0	1	0	0	0	0	0	0	1
1404 Misty Glen Dr	0	0	1	0	0	0	0	0	0	0	0	0	0	0	1
4291 Dallas Ft Worth Serv Wb	0	0	0	0	0	1	0	0	0	0	0	0	0	0	1
1412 Main St	0	0	0	0	0	0	0	0	0	0	0	0	0	1	1
4300 Rosemeade Pkwy	0	0	0	0	0	0	0	0	0	0	0	1	0	0	1

Address	D1	D2	D3	D4	D5	D6	D7	D8	D9	D10	D11	D12	D13	D14	Total
1412 S Trunk Ave	0	0	0	0	0	0	1	0	0	0	0	0	0	0	1
4302 W Camp Wisdom Rd	0	0	1	0	0	0	0	0	0	0	0	0	0	0	1
14160 Valley Creek Dr	0	0	0	0	0	0	0	0	0	0	1	0	0	0	1
4223 Montie St	0	0	0	0	0	0	1	0	0	0	0	0	0	0	1
14181 Noel Rd	0	0	0	0	0	0	0	0	0	0	1	0	0	0	1
4210 W Camp Wisdom Rd	0	0	1	0	0	0	0	0	0	0	0	0	0	0	1
1450 OLD GATE LN	0	0	0	0	0	0	0	0	1	0	0	0	0	0	1
7109 Lanyon Dr	0	0	0	0	0	0	1	0	0	0	0	0	0	0	1
1522 GARZA AVE	0	0	0	1	0	0	0	0	0	0	0	0	0	0	1
7118 Long Canyon Trl	0	0	1	0	0	0	0	0	0	0	0	0	0	0	1
1550 Empire Central	0	1	0	0	0	0	0	0	0	0	0	0	0	0	1
7135 Bennington Dr	0	0	0	0	0	0	0	0	1	0	0	0	0	0	1
1555 Elm St	0	0	0	0	0	0	0	0	0	0	0	0	0	1	1
717 Comal St	1	0	0	0	0	0	0	0	0	0	0	0	0	0	1
1600 Roe St	0	1	0	0	0	0	0	0	0	0	0	0	0	0	1
717 W Jefferson Blvd	1	0	0	0	0	0	0	0	0	0	0	0	0	0	1
1050-1073 S Ervay St	0	1	0	0	0	0	0	0	0	0	0	0	0	0	1
5190 S Denley Dr	0	0	1	0	0	0	0	0	0	0	0	0	0	0	1
10502 Garland Rd	0	0	0	0	0	0	0	0	1	0	0	0	0	0	1
5300 Martel Ave	0	0	0	0	0	0	0	0	0	0	0	0	0	1	1
10550 N Central Serv Nb	0	0	0	0	0	0	0	0	0	0	0	0	1	0	1
5302 Harry Hines Blvd	0	1	0	0	0	0	0	0	0	0	0	0	0	0	1
10742 Black Walnut Dr	0	0	0	0	0	0	0	0	0	1	0	0	0	0	1
6925 LA COSA DR	0	0	0	0	0	0	0	0	0	0	1	0	0	0	1
10750 Cradlerock Dr	0	0	0	0	1	0	0	0	0	0	0	0	0	0	1
7000 N STEMMONS SERV NB	0	0	0	0	0	1	0	0	0	0	0	0	0	0	1
10835 COMPOSITE DR	0	0	0	0	0	1	0	0	0	0	0	0	0	0	1
7002 Military Pkwy	0	0	0	0	1	0	0	0	0	0	0	0	0	0	1
109 Juliette Fowler St	0	0	0	0	0	0	0	0	0	0	0	0	0	1	1
703 Martinique Ave	0	1	0	0	0	0	0	0	0	0	0	0	0	0	1
1100 Cadiz St	0	1	0	0	0	0	0	0	0	0	0	0	0	0	1
7030 Meadowcreek Dr	0	0	0	0	0	0	0	0	0	0	1	0	0	0	1
1106 N Justin Ave	0	0	0	0	0	1	0	0	0	0	0	0	0	0	1
7033 GREENVILLE AVE	0	0	0	0	0	0	0	0	0	0	0	0	1	0	1
1107 S Ewing Ave	0	0	0	1	0	0	0	0	0	0	0	0	0	0	1
7051 Clarkridge Dr	0	0	1	0	0	0	0	0	0	0	0	0	0	0	1

Address	D1	D2	D3	D4	D5	D6	D7	D8	D9	D10	D11	D12	D13	D14	Total
1107 S High Hill Pl	0	0	0	1	0	0	0	0	0	0	0	0	0	0	1
7846 Robincreek Dr	0	0	0	0	0	0	0	1	0	0	0	0	0	0	1
111 Commerce St	0	0	0	0	0	1	0	0	0	0	0	0	0	0	1
7919 Lost Mirage Dr	0	0	0	0	0	0	0	1	0	0	0	0	0	0	1
11311 Mccree Rd	0	0	0	0	0	0	0	0	1	0	0	0	0	0	1
7960 HUNNICUT RD	0	0	0	0	0	0	1	0	0	0	0	0	0	0	1
11330 Amanda Ln	0	0	0	0	0	0	0	0	1	0	0	0	0	0	1
800 Jackson St	0	0	0	0	0	0	0	0	0	0	0	0	0	1	1
11331 W KINGSLEY RD	0	0	0	0	0	0	0	0	0	1	0	0	0	0	1
800 Ross Ave	0	0	0	0	0	0	0	0	0	0	0	0	0	1	1
1135 Brunner Ave	1	0	0	0	0	0	0	0	0	0	0	0	0	0	1
8005 Rothington Rd	0	0	0	0	0	0	1	0	0	0	0	0	0	0	1
11363 E Northwest Hwy	0	0	0	0	0	0	0	0	1	0	0	0	0	0	1
801 N Riverfront Blvd	0	0	0	0	0	1	0	0	0	0	0	0	0	0	1
11404 E Northwest Hwy	0	0	0	0	0	0	0	0	1	0	0	0	0	0	1
801 W 10th St	1	0	0	0	0	0	0	0	0	0	0	0	0	0	1
11551 Forest Central Dr	0	0	0	0	0	0	0	0	0	1	0	0	0	0	1
8010 Spring Valley Rd	0	0	0	0	0	0	0	0	0	0	1	0	0	0	1
1167 Tomahawk Dr	0	0	0	0	0	0	0	1	0	0	0	0	0	0	1
8017 Fall River Dr	0	0	0	0	0	0	1	0	0	0	0	0	0	0	1
11749 Plano Rd	0	0	0	0	0	0	0	0	0	1	0	0	0	0	1
804 Scottsboro Ln	0	0	1	0	0	0	0	0	0	0	0	0	0	0	1
11991 Audelia Rd	0	0	0	0	0	0	0	0	0	1	0	0	0	0	1
8048 Woodhue Rd	0	0	0	0	0	0	1	0	0	0	0	0	0	0	1
1203 Olden St	1	0	0	0	0	0	0	0	0	0	0	0	0	0	1
8050 Meadow Rd	0	0	0	0	0	0	0	0	0	0	0	0	1	0	1
12115 Coit Rd	0	0	0	0	0	0	0	0	0	0	1	0	0	0	1
7541 Royal Pl	0	0	0	0	0	0	0	0	0	0	1	0	0	0	1
12201 Merit Dr	0	0	0	0	0	0	0	0	0	0	1	0	0	0	1
7550 Hunnicut Rd	0	0	0	0	0	0	1	0	0	0	0	0	0	0	1
12246 Garden Grove Dr	0	0	0	0	0	0	0	1	0	0	0	0	0	0	1
7567 Greenville Ave	0	0	0	0	0	0	0	0	0	0	0	0	1	0	1
12252 China Lake Dr	0	0	0	0	0	0	0	1	0	0	0	0	0	0	1
7650 Mccallum Blvd	0	0	0	0	0	0	0	0	0	0	0	1	0	0	1
10019 HYMIE CIR	0	0	0	0	1	0	0	0	0	0	0	0	0	0	1
7680 L B J Fwy Eb	0	0	0	0	0	0	0	0	0	0	1	0	0	0	1

Address	D1	D2	D3	D4	D5	D6	D7	D8	D9	D10	D11	D12	D13	D14	Total
1010 Cadiz St	0	1	0	0	0	0	0	0	0	0	0	0	0	0	1
7700 W Greenway Blvd	0	0	0	0	0	0	0	0	0	0	0	0	1	0	1
0 Unnamed Street	0	0	0	0	0	0	0	0	0	1	0	0	0	0	1
7750 Bonnie View Rd	0	0	0	0	0	0	0	1	0	0	0	0	0	0	1
100 Crescent Ct	0	0	0	0	0	0	0	0	0	0	0	0	0	1	1
7777 Glen America Dr	0	0	0	0	0	0	0	0	0	0	0	0	1	0	1
100 SHORT BLVD	0	0	0	1	0	0	0	0	0	0	0	0	0	0	1
7778 Forest Ln	0	0	0	0	0	0	0	0	0	0	1	0	0	0	1
10101 Royal Ln	0	0	0	0	0	0	0	0	0	1	0	0	0	0	1
911 W Wheatland Rd	0	0	0	0	0	0	0	1	0	0	0	0	0	0	1
1011 Valdez Dr	0	0	0	0	0	0	0	1	0	0	0	0	0	0	1
922 Brook Valley Ln	0	0	0	1	0	0	0	0	0	0	0	0	0	0	1
10128 Spice Ln	0	0	0	0	0	0	0	1	0	0	0	0	0	0	1
9233 Water Mill Rd	0	0	0	0	0	1	0	0	0	0	0	0	0	0	1
1015 W Wheatland Rd	0	0	0	0	0	0	0	1	0	0	0	0	0	0	1
8656 DENTON DR	0	0	0	0	0	1	0	0	0	0	0	0	0	0	1
102 E Jefferson Blvd	1	0	0	0	0	0	0	0	0	0	0	0	0	0	1
8700 Greenmound Ave	0	0	0	0	1	0	0	0	0	0	0	0	0	0	1
2622 Irving Blvd	0	0	0	0	0	1	0	0	0	0	0	0	0	0	1
8703 Ferndale Rd	0	0	0	0	0	0	0	0	0	1	0	0	0	0	1
2626 CARLISLE ST	0	0	0	0	0	0	0	0	0	0	0	0	0	1	1
8730 Reva St	0	0	0	0	1	0	0	0	0	0	0	0	0	0	1
2626 W Mockingbird Ln	0	1	0	0	0	0	0	0	0	0	0	0	0	0	1
8850 N Stemmons Serv Nb	0	1	0	0	0	0	0	0	0	0	0	0	0	0	1
2642 Marfa Ave	0	0	0	1	0	0	0	0	0	0	0	0	0	0	1
8903 Diceman Dr	0	0	0	0	0	0	0	0	1	0	0	0	0	0	1
2700 Hawthorne Ave	0	1	0	0	0	0	0	0	0	0	0	0	0	0	1
8390 L B J Fwy Eb	0	0	0	0	0	0	0	0	0	1	0	0	0	0	1
2712 Hawthorne Ave	0	1	0	0	0	0	0	0	0	0	0	0	0	0	1
8406 Maddox Ave	0	0	0	0	1	0	0	0	0	0	0	0	0	0	1
2722 S Buckner Blvd	0	0	0	0	1	0	0	0	0	0	0	0	0	0	1
8438 Old Hickory Trl	0	0	0	0	0	0	0	1	0	0	0	0	0	0	1
2728 Mckinnon St	0	0	0	0	0	0	0	0	0	0	0	0	0	1	1
8477 Southwestern Blvd	0	0	0	0	0	0	0	0	1	0	0	0	0	0	1
2734 Wilhurt Ave	0	0	0	1	0	0	0	0	0	0	0	0	0	0	1
8538 Park Ln	0	0	0	0	0	0	0	0	0	0	0	0	1	0	1

Address	D1	D2	D3	D4	D5	D6	D7	D8	D9	D10	D11	D12	D13	D14	Total
2741 Centerville Rd	0	0	0	0	0	0	0	0	1	0	0	0	0	0	1
8542 Spring Valley Rd	0	0	0	0	0	0	0	0	0	0	1	0	0	0	1
2742-2749 W Davis St	1	0	0	0	0	0	0	0	0	0	0	0	0	0	1
8559 E R L Thornton Serv Wb	0	0	0	0	0	0	1	0	0	0	0	0	0	0	1
2743 Groveridge Dr	0	0	0	0	0	0	1	0	0	0	0	0	0	0	1
8601 Park Ln	0	0	0	0	0	0	0	0	0	0	0	0	1	0	1
2786 S Marsalis Ave	0	0	0	1	0	0	0	0	0	0	0	0	0	0	1
8604 Greenville Ave	0	0	0	0	0	0	0	0	0	1	0	0	0	0	1
2829 W Pentagon Pkwy	0	0	1	0	0	0	0	0	0	0	0	0	0	0	1
8610 Kingspoint Dr	0	0	0	0	0	0	0	0	1	0	0	0	0	0	1
2830 Pine St	0	0	0	0	0	0	1	0	0	0	0	0	0	0	1
8616 Danville Dr	0	0	0	0	1	0	0	0	0	0	0	0	0	0	1
2901 E Kiest Blvd	0	0	0	1	0	0	0	0	0	0	0	0	0	0	1
8111 Meadow Rd	0	0	0	0	0	0	0	0	0	0	0	0	1	0	1
2902 S Buckner Blvd	0	0	0	0	1	0	0	0	0	0	0	0	0	0	1
8175 Meadow Rd	0	0	0	0	0	0	0	0	0	0	0	0	1	0	1
2916 Hickory St	0	0	0	0	0	0	1	0	0	0	0	0	0	0	1
818 CUMBERLAND ST	0	0	0	1	0	0	0	0	0	0	0	0	0	0	1
2514 S Zang Blvd	0	0	0	1	0	0	0	0	0	0	0	0	0	0	1
8181 S Lancaster Rd	0	0	0	0	0	0	0	1	0	0	0	0	0	0	1
2519 Melbourne Ave	1	0	0	0	0	0	0	0	0	0	0	0	0	0	1
828 Morrell Ave	0	0	0	1	0	0	0	0	0	0	0	0	0	0	1
2520 Kathleen Ave	0	0	0	1	0	0	0	0	0	0	0	0	0	0	1
829 S BUCKNER BLVD	0	0	0	0	1	0	0	0	0	0	0	0	0	0	1
216 River Rock Dr	0	0	0	0	0	0	0	1	0	0	0	0	0	0	1
8327 High Brush Dr	0	0	1	0	0	0	0	0	0	0	0	0	0	0	1
2200 SURREY AVE	0	0	0	1	0	0	0	0	0	0	0	0	0	0	1
8101-8135 Forney Rd	0	0	0	0	0	0	1	0	0	0	0	0	0	0	1
2222 Medical District Dr	0	1	0	0	0	0	0	0	0	0	0	0	0	0	1
8102 L B J Serv Eb	0	0	0	0	0	0	0	0	0	0	1	0	0	0	1
2222 N St Augustine Dr	0	0	0	0	0	0	1	0	0	0	0	0	0	0	1
806 Pleasant Dr	0	0	0	0	1	0	0	0	0	0	0	0	0	0	1
2223 HAWES AVE	0	1	0	0	0	0	0	0	0	0	0	0	0	0	1
5308 Grovewood St	0	0	0	0	0	0	1	0	0	0	0	0	0	0	1
2223 S Buckner Blvd	0	0	0	0	1	0	0	0	0	0	0	0	0	0	1
7410 Eccles Dr	0	0	0	0	1	0	0	0	0	0	0	0	0	0	1

Address	D1	D2	D3	D4	D5	D6	D7	D8	D9	D10	D11	D12	D13	D14	Total
2501 Webb Chapel Ext	0	0	0	0	0	1	0	0	0	0	0	0	0	0	1
1000 Park Ave	0	1	0	0	0	0	0	0	0	0	0	0	0	0	1
2502 Sunset Ave	1	0	0	0	0	0	0	0	0	0	0	0	0	0	1
10000 N Central Expy Nb	0	0	0	0	0	0	0	0	0	0	0	0	1	0	1
2502 Volga Ave	0	0	0	1	0	0	0	0	0	0	0	0	0	0	1
10041 Whitehurst Dr	0	0	0	0	0	0	0	0	0	1	0	0	0	0	1
2503 VICTORY AVE	0	1	0	0	0	0	0	0	0	0	0	0	0	0	1
10047 Mesita Dr	0	0	0	0	1	0	0	0	0	0	0	0	0	0	1
2507 Matland Dr	0	0	1	0	0	0	0	0	0	0	0	0	0	0	1
10106 Technology Blvd W	0	0	0	0	0	1	0	0	0	0	0	0	0	0	1
2510 Mckinney Ave	0	0	0	0	0	0	0	0	0	0	0	0	0	1	1
1014 Main St	0	0	0	0	0	0	0	0	0	0	0	0	0	1	1
2510 New Orleans Pl	0	1	0	0	0	0	0	0	0	0	0	0	0	0	1
1015 W Mockingbird Ln	0	0	0	0	0	1	0	0	0	0	0	0	0	0	1
2511 Swiss Ave	0	0	0	0	0	0	0	0	0	0	0	0	0	1	1
10222 N Walton Walker Serv Nb	0	0	0	0	0	1	0	0	0	0	0	0	0	0	1
228 W Cherry Point Dr	0	0	1	0	0	0	0	0	0	0	0	0	0	0	1
10230 Harry Hines Blvd	0	0	0	0	0	1	0	0	0	0	0	0	0	0	1
2287 W Northwest Hwy	0	0	0	0	0	1	0	0	0	0	0	0	0	0	1
10325 Lake June Rd	0	0	0	0	1	0	0	0	0	0	0	0	0	0	1
230 S Fulton St	0	1	0	0	0	0	0	0	0	0	0	0	0	0	1
10402 Cricket Dr	0	0	0	0	1	0	0	0	0	0	0	0	0	0	1
2300 MCKINNEY AVE	0	0	0	0	0	0	0	0	0	0	0	0	0	1	1
10427 New Bedford Dr	0	0	0	0	1	0	0	0	0	0	0	0	0	0	1
2300 W Kiest Blvd	0	0	0	1	0	0	0	0	0	0	0	0	0	0	1
10543 Egret Ln	0	0	0	0	0	0	0	0	0	0	1	0	0	0	1
2313 S Buckner Blvd	0	0	0	0	1	0	0	0	0	0	0	0	0	0	1
10545 Channel Dr	0	0	0	0	0	1	0	0	0	0	0	0	0	0	1
2314 N St Augustine Dr	0	0	0	0	0	0	1	0	0	0	0	0	0	0	1
10740 N Central Serv Nb	0	0	0	0	0	0	0	0	0	0	0	0	1	0	1
2325 N Stemmons Serv Sb	0	0	0	0	0	1	0	0	0	0	0	0	0	0	1
10753 VILLAGER RD	0	0	0	0	0	0	0	0	0	0	0	0	1	0	1
2331 W NORTHWEST HWY	0	0	0	0	0	1	0	0	0	0	0	0	0	0	1
10755 SANDALWOOD DR	0	0	0	0	0	0	0	0	1	0	0	0	0	0	1
2333 W Mockingbird Ln	0	1	0	0	0	0	0	0	0	0	0	0	0	0	1
108 N MARSALIS AVE	1	0	0	0	0	0	0	0	0	0	0	0	0	0	1

Address	D1	D2	D3	D4	D5	D6	D7	D8	D9	D10	D11	D12	D13	D14	Total
2340 Babalos Ln	0	1	0	0	0	0	0	0	0	0	0	0	0	0	1
10902 Itasca Dr	0	0	0	0	0	0	0	0	1	0	0	0	0	0	1
2344 Blue Creek Dr	0	0	0	1	0	0	0	0	0	0	0	0	0	0	1
10930 PARK OAK CIR	0	0	0	0	0	0	0	0	1	0	0	0	0	0	1
2359 Highland Rd	0	0	0	0	0	0	1	0	0	0	0	0	0	0	1
1100 Main St	0	0	0	0	0	0	0	0	0	0	0	0	0	1	1
2376 Rockyglen Dr	0	0	0	0	0	0	1	0	0	0	0	0	0	0	1
1100-1117 S Montclair Ave	1	0	0	0	0	0	0	0	0	0	0	0	0	0	1
2417 N Haskell Ave	0	0	0	0	0	0	0	0	0	0	0	0	0	1	1
1101 N Madison Ave	1	0	0	0	0	0	0	0	0	0	0	0	0	0	1
2425 Walnut Hill Ln	0	0	0	0	0	1	0	0	0	0	0	0	0	0	1
1103 Coombs Creek Dr	1	0	0	0	0	0	0	0	0	0	0	0	0	0	1
2436 Skylark Dr	0	0	0	1	0	0	0	0	0	0	0	0	0	0	1
11235 Sinclair Ave	0	0	0	0	0	0	0	0	1	0	0	0	0	0	1
2454 S Zang Blvd	0	0	0	1	0	0	0	0	0	0	0	0	0	0	1
118 S WESTMORELAND RD	1	0	0	0	0	0	0	0	0	0	0	0	0	0	1
2500 BENTLEY AVE	1	0	0	0	0	0	0	0	0	0	0	0	0	0	1
11818 Webb Chapel Rd	0	0	0	0	0	0	0	0	0	0	0	0	1	0	1
2000 Highland Rd	0	0	0	0	0	0	1	0	0	0	0	0	0	0	1
11851 High Dale Dr	0	0	0	0	0	0	0	0	0	0	0	0	1	0	1
2006 Shaw St	0	0	0	0	0	1	0	0	0	0	0	0	0	0	1
1200 Main St	0	0	0	0	0	0	0	0	0	0	0	0	0	1	1
2051 S Buckner Blvd	0	0	0	0	1	0	0	0	0	0	0	0	0	0	1
1201 S Ewing Ave	0	0	0	1	0	0	0	0	0	0	0	0	0	0	1
2105 Commerce St	0	0	0	0	0	0	0	0	0	0	0	0	0	1	1
12027 Arbargee Cir	0	0	0	0	0	0	0	0	0	0	1	0	0	0	1
211 E Colorado Blvd	1	0	0	0	0	0	0	0	0	0	0	0	0	0	1
12045 Shiloh Rd	0	0	0	0	0	0	0	0	1	0	0	0	0	0	1
2110 N Carroll Ave	0	1	0	0	0	0	0	0	0	0	0	0	0	0	1
12100 E Northwest Hwy	0	0	0	0	0	0	0	0	1	0	0	0	0	0	1
2110 Winsted Dr	0	0	0	0	0	0	0	0	1	0	0	0	0	0	1
1280 Levee St	0	0	0	0	0	1	0	0	0	0	0	0	0	0	1
2116 E Ledbetter Dr	0	0	0	1	0	0	0	0	0	0	0	0	0	0	1
12800 Jupiter Rd	0	0	0	0	0	0	0	0	1	0	0	0	0	0	1
2127 Fort Worth Ave	1	0	0	0	0	0	0	0	0	0	0	0	0	0	1
1300 E Ledbetter Dr	0	0	1	0	0	0	0	0	0	0	0	0	0	0	1

Address	D1	D2	D3	D4	D5	D6	D7	D8	D9	D10	D11	D12	D13	D14	Total
18170 Dallas Pkwy	0	0	0	0	0	0	0	0	0	0	0	1	0	0	1
1300 W Kiest Blvd	0	0	0	1	0	0	0	0	0	0	0	0	0	0	1
1821 S Ewing Ave	0	0	0	1	0	0	0	0	0	0	0	0	0	0	1
1301 Young St	0	1	0	0	0	0	0	0	0	0	0	0	0	0	1
1828 Dolores Way	0	0	0	0	0	0	0	1	0	0	0	0	0	0	1
13165 N Central Serv Sb	0	0	0	0	0	0	0	0	0	0	1	0	0	0	1
18333 Roehampton Dr	0	0	0	0	0	0	0	0	0	0	0	1	0	0	1
133 Commerce St	0	0	0	0	0	1	0	0	0	0	0	0	0	0	1
1839 Robingreen Ln	0	0	0	0	0	0	0	1	0	0	0	0	0	0	1
13300 KLEBERG RD	0	0	0	0	0	0	0	1	0	0	0	0	0	0	1
19002 Dallas Pkwy	0	0	0	0	0	0	0	0	0	0	0	1	0	0	1
13303 Fall Manor Dr	0	0	0	0	0	0	0	0	0	1	0	0	0	0	1
1904 Smoke Tree Ln	0	0	0	0	0	0	0	1	0	0	0	0	0	0	1
13340 Southview Ln	0	0	0	0	0	0	0	0	0	0	1	0	0	0	1
1921 Huntingdon Ave	0	0	0	1	0	0	0	0	0	0	0	0	0	0	1
13739 N Central Serv Sb	0	0	0	0	0	0	0	0	0	0	1	0	0	0	1
1924 W Jefferson Blvd	1	0	0	0	0	0	0	0	0	0	0	0	0	0	1
13978 Peyton Dr	0	0	0	0	0	0	0	0	0	0	1	0	0	0	1
1999 E Camp Wisdom Rd	0	0	0	0	0	0	0	1	0	0	0	0	0	0	1
1400-1499 Rowan Ave	0	1	0	0	0	0	0	0	0	0	0	0	0	0	1
9940 WHITE ROCK TRL	0	0	0	0	0	0	0	0	0	1	0	0	0	0	1
1401-1403 N Zang Blvd	1	0	0	0	0	0	0	0	0	0	0	0	0	0	1
Abshire Ln / Cadenza Ln	0	1	0	0	0	0	0	0	0	0	0	0	0	0	1
1402 Harlandale Ave	0	0	0	1	0	0	0	0	0	0	0	0	0	0	1
Arapaho Rd / Hillcrest Rd	0	0	0	0	0	0	0	0	0	0	1	0	0	0	1
1402 Padgitt Ave	0	0	0	1	0	0	0	0	0	0	0	0	0	0	1
Barnes Bridge Rd / Shiloh Rd	0	0	0	0	0	0	0	0	1	0	0	0	0	0	1
14151 Montfort Dr	0	0	0	0	0	0	0	0	0	0	1	0	0	0	1
Blackburn St / Oak Grove Ave	0	0	0	0	0	0	0	0	0	0	0	0	0	1	1
12248 China Lake Dr	0	0	0	0	0	0	0	1	0	0	0	0	0	0	1
Bonnie View Rd / Highland Hills Dr	0	0	0	0	0	0	0	1	0	0	0	0	0	0	1
12250 Greenville Ave	0	0	0	0	0	0	0	0	0	1	0	0	0	0	1
Borger St / Singleton Blvd	0	0	0	0	0	1	0	0	0	0	0	0	0	0	1
12303 Plano Rd	0	0	0	0	0	0	0	0	0	1	0	0	0	0	1
Bryan St / N Washington Ave	0	0	0	0	0	0	0	0	0	0	0	0	0	1	1

Address	D1	D2	D3	D4	D5	D6	D7	D8	D9	D10	D11	D12	D13	D14	Total
12365 Plano Rd	0	0	0	0	0	0	0	0	0	1	0	0	0	0	1
C F Hawn Serv Wb / S Belt Line Rd	0	0	0	0	0	0	0	1	0	0	0	0	0	0	1
12411 Oberlin Dr	0	0	0	0	0	0	0	0	0	1	0	0	0	0	1
Coit Rd / Spring Valley Rd	0	0	0	0	0	0	0	0	0	0	1	0	0	0	1
12480 Abrams Rd	0	0	0	0	0	0	0	0	0	1	0	0	0	0	1
Commerce St / S Lamar St	0	0	0	0	0	0	0	0	0	0	0	0	0	1	1
12525 Greenville Ave	0	0	0	0	0	0	0	0	0	1	0	0	0	0	1
CREEK COVE DR / GREAT TRINITY FOREST WAY	0	0	0	0	0	0	0	1	0	0	0	0	0	0	1
1214 Powhattan St	0	1	0	0	0	0	0	0	0	0	0	0	0	0	1
DALLAS FT WORTH TPKE EB / N BECKLEY AVE	1	0	0	0	0	0	0	0	0	0	0	0	0	0	1
12217 Ridgecove Dr	0	0	0	0	0	0	0	0	0	0	0	0	1	0	1
Denton Dr / Gilford St	0	0	0	0	0	1	0	0	0	0	0	0	0	0	1
1222 Commerce St	0	0	0	0	0	0	0	0	0	0	0	0	0	1	1
Dickason Ave / Knight St	0	0	0	0	0	0	0	0	0	0	0	0	0	1	1
11338 Emerald St	0	0	0	0	0	1	0	0	0	0	0	0	0	0	1
E Kiest Blvd / S Lancaster Rd	0	0	0	1	0	0	0	0	0	0	0	0	0	0	1
1150 Empire Central Pl	0	0	0	0	0	1	0	0	0	0	0	0	0	0	1
E Ledbetter Dr / Bonnie View Rd	0	0	0	1	0	0	0	0	0	0	0	0	0	0	1
11621 Ferguson Rd	0	0	0	0	0	0	0	0	1	0	0	0	0	0	1
Elm St / N St Paul St	0	0	0	0	0	0	0	0	0	0	0	0	0	1	1
11702 Plano Rd	0	0	0	0	0	0	0	0	0	1	0	0	0	0	1
Fairmount St / Oak Lawn Ave	0	0	0	0	0	0	0	0	0	0	0	0	0	1	1
220 W Overton Rd	0	0	0	1	0	0	0	0	0	0	0	0	0	0	1
Ferguson Rd / Pasteur Ave	0	0	0	0	0	0	1	0	0	0	0	0	0	0	1
2200 MARILLA ST	0	1	0	0	0	0	0	0	0	0	0	0	0	0	1
Forest Ln / L B J Serv Wb	0	0	0	0	0	0	0	0	0	1	0	0	0	0	1
2201 GRAYCLIFF DR	0	1	0	0	0	0	0	0	0	0	0	0	0	0	1
Forest Ln / Schroeder Rd	0	0	0	0	0	0	0	0	0	1	0	0	0	0	1
1926 Muncie Ave	0	0	0	0	0	1	0	0	0	0	0	0	0	0	1
FORT WORTH AVE / SYLVAN AVE	0	0	0	0	0	1	0	0	0	0	0	0	0	0	1
1943 Dennison St	0	0	0	0	0	1	0	0	0	0	0	0	0	0	1
Frankford Rd / Dallas Pkwy	0	0	0	0	0	0	0	0	0	0	0	1	0	0	1
1944 Autumn Meadow Trl	0	0	0	0	0	0	0	1	0	0	0	0	0	0	1
Gatsby Ln / Haley Dr	0	0	0	0	0	0	0	1	0	0	0	0	0	0	1

Address	D1	D2	D3	D4	D5	D6	D7	D8	D9	D10	D11	D12	D13	D14	Total
1999 Bryan St	0	0	0	0	0	0	0	0	0	0	0	0	0	1	1
Genstar Ln / Preston Rd	0	0	0	0	0	0	0	0	0	0	0	1	0	0	1
2211 Tosca Ln	0	0	0	1	0	0	0	0	0	0	0	0	0	0	1
Great Trinity Forest Way / S Buckner Blvd	0	0	0	0	0	0	0	1	0	0	0	0	0	0	1
2212 W Northwest Hwy	0	0	0	0	0	1	0	0	0	0	0	0	0	0	1
Greenmere Pl / Elmira St	0	0	0	0	0	0	1	0	0	0	0	0	0	0	1
2215 N Masters Dr	0	0	0	0	0	0	1	0	0	0	0	0	0	0	1
Greenville Ave / E Lovers Ln	0	0	0	0	0	0	0	0	1	0	0	0	0	0	1
2215 S Buckner Blvd	0	0	0	0	1	0	0	0	0	0	0	0	0	0	1
Greenville Ave / E Northwest Hwy	0	0	0	0	0	0	0	0	0	0	0	0	1	0	1
2216 N Masters Dr	0	0	0	0	0	0	1	0	0	0	0	0	0	0	1
Greenville Ave / E University Blvd	0	0	0	0	0	0	0	0	1	0	0	0	0	0	1
2217 Connector Dr	0	0	0	0	0	1	0	0	0	0	0	0	0	0	1
Griffin St W / S St Paul St	0	1	0	0	0	0	0	0	0	0	0	0	0	0	1
223 W Corning Ave	0	0	0	1	0	0	0	0	0	0	0	0	0	0	1
8545 Midpark Rd	0	0	0	0	0	0	0	0	0	0	1	0	0	0	1
2231 W Ledbetter Dr	0	0	0	1	0	0	0	0	0	0	0	0	0	0	1
8550 Midpark Rd	0	0	0	0	0	0	0	0	0	0	1	0	0	0	1
2241 Butler St	0	1	0	0	0	0	0	0	0	0	0	0	0	0	1
8700 L B J SERV EB	0	0	0	0	0	0	0	0	0	1	0	0	0	0	1
225 W Colorado Blvd	1	0	0	0	0	0	0	0	0	0	0	0	0	0	1
8700 N Stemmons Serv Nb	0	1	0	0	0	0	0	0	0	0	0	0	0	0	1
200 N LAMAR ST	0	0	0	0	0	0	0	0	0	0	0	0	0	1	1
8733 La Prada Dr	0	0	0	0	0	0	1	0	0	0	0	0	0	0	1
2000 Bryan St	0	0	0	0	0	0	0	0	0	0	0	0	0	1	1
8755 Quinn St	0	0	0	0	1	0	0	0	0	0	0	0	0	0	1
2000 ROBERT B CULLUM BLVD	0	0	0	0	0	0	1	0	0	0	0	0	0	0	1
8780 Park Ln	0	0	0	0	0	0	0	0	0	0	0	0	1	0	1
2003 Costa Mesa Dr	0	0	0	0	0	0	0	0	1	0	0	0	0	0	1
8790 Park Ln	0	0	0	0	0	0	0	0	0	0	0	0	1	0	1
201 N Winnetka Ave	1	0	0	0	0	0	0	0	0	0	0	0	0	0	1
8849 Fair Oaks Xing	0	0	0	0	0	0	0	0	0	1	0	0	0	0	1
2018 E Illinois Ave	0	0	0	1	0	0	0	0	0	0	0	0	0	0	1
8222 Fox Creek Trl	0	0	1	0	0	0	0	0	0	0	0	0	0	0	1

Address	D1	D2	D3	D4	D5	D6	D7	D8	D9	D10	D11	D12	D13	D14	Total
2025 Lagow St	0	0	0	0	0	0	1	0	0	0	0	0	0	0	1
823 Mt Auburn Ave	0	1	0	0	0	0	0	0	0	0	0	0	0	0	1
208 S Akard St	0	0	0	0	0	0	0	0	0	0	0	0	0	1	1
8270 Meadow Rd	0	0	0	0	0	0	0	0	0	0	0	0	1	0	1
208 S Lancaster Ave	1	0	0	0	0	0	0	0	0	0	0	0	0	0	1
8300 La Prada Dr	0	0	0	0	0	0	1	0	0	0	0	0	0	0	1
2099 FLORA ST	0	0	0	0	0	0	0	0	0	0	0	0	0	1	1
8330 L B J Fwy Eb	0	0	0	0	0	0	0	0	0	1	0	0	0	0	1
2101 Cedar Springs Rd	0	0	0	0	0	0	0	0	0	0	0	0	0	1	1
8336 Park Ln	0	0	0	0	0	0	0	0	0	0	0	0	1	0	1
2119 Harlandale Ave	0	0	0	1	0	0	0	0	0	0	0	0	0	0	1
8423 Greenstone Dr	0	0	0	0	0	0	0	0	0	1	0	0	0	0	1
212 Continental Ave	0	0	0	0	0	1	0	0	0	0	0	0	0	0	1
8474 Goldfinch Way	0	0	1	0	0	0	0	0	0	0	0	0	0	0	1
2120 52nd St	0	0	0	1	0	0	0	0	0	0	0	0	0	0	1
8501 Lullwater Dr	0	0	0	0	0	0	0	0	0	1	0	0	0	0	1
2122 Barlow Ave	0	0	0	1	0	0	0	0	0	0	0	0	0	0	1
9371 Garland Rd	0	0	0	0	0	0	0	0	1	0	0	0	0	0	1
1803 Richardson Ave	0	1	0	0	0	0	0	0	0	0	0	0	0	0	1
9375 Forest Ln	0	0	0	0	0	0	0	0	0	1	0	0	0	0	1
1800 Main St	0	0	0	0	0	0	0	0	0	0	0	0	0	1	1
9421 Beck Ave	0	0	0	0	0	0	1	0	0	0	0	0	0	0	1
1451 Stirling Ave	0	0	0	1	0	0	0	0	0	0	0	0	0	0	1
947 Jackson St	0	0	0	0	0	0	0	0	0	0	0	0	0	1	1
1717 N Akard St	0	0	0	0	0	0	0	0	0	0	0	0	0	1	1
9500 LARGA DR	0	0	0	0	0	1	0	0	0	0	0	0	0	0	1
1732 Joan Dr	0	0	0	0	1	0	0	0	0	0	0	0	0	0	1
9515 Gonzales Dr	0	0	0	0	0	0	1	0	0	0	0	0	0	0	1
1820 W MOCKINGBIRD LN	0	1	0	0	0	0	0	0	0	0	0	0	0	0	1
9550 Forest Ln	0	0	0	0	0	0	0	0	0	1	0	0	0	0	1
1825 Market Center Blvd	0	0	0	0	0	1	0	0	0	0	0	0	0	0	1
9610 Amberton Pkwy	0	0	0	0	0	0	0	0	0	1	0	0	0	0	1
1885 John West Rd	0	0	0	0	0	0	1	0	0	0	0	0	0	0	1
9613 Rolling Rock Ln	0	0	0	0	0	0	0	0	0	1	0	0	0	0	1
18950 Lina St	0	0	0	0	0	0	0	0	0	0	0	1	0	0	1
9625 Whistler Dr	0	0	0	0	0	0	0	1	0	0	0	0	0	0	1

Address	D1	D2	D3	D4	D5	D6	D7	D8	D9	D10	D11	D12	D13	D14	Total
1900 ASHLAND ST	0	0	0	0	0	0	0	0	0	0	0	0	0	1	1
9632 Windridge Way	0	0	0	0	0	0	0	1	0	0	0	0	0	0	1
1900 Bryan St	0	0	0	0	0	0	0	0	0	0	0	0	0	1	1
9635 Angleridge Rd	0	0	0	0	0	0	0	0	0	1	0	0	0	0	1
1900 RECORD CROSSING RD	0	1	0	0	0	0	0	0	0	0	0	0	0	0	1
9700 Webb Chapel Rd	0	0	0	0	0	1	0	0	0	0	0	0	0	0	1
1520 N Beckley Ave	1	0	0	0	0	0	0	0	0	0	0	0	0	0	1
9701 E Ferris Branch Blvd	0	0	0	0	0	0	0	0	0	1	0	0	0	0	1
15208 Montfort Dr	0	0	0	0	0	0	0	0	0	0	1	0	0	0	1
9701 W Ferris Branch Blvd	0	0	0	0	0	0	0	0	0	1	0	0	0	0	1
1521 N Cockrell Hill Rd	1	0	0	0	0	0	0	0	0	0	0	0	0	0	1
9728 FOREST LN	0	0	0	0	0	0	0	0	0	1	0	0	0	0	1
1500-1598 CHESTNUT ST	0	1	0	0	0	0	0	0	0	0	0	0	0	0	1
7915 LOST MIRAGE DR	0	0	0	0	0	0	0	1	0	0	0	0	0	0	1
1505 Elm St	0	0	0	0	0	0	0	0	0	0	0	0	0	1	1
7943 Faithful Trl	0	0	0	0	0	0	0	1	0	0	0	0	0	0	1
1506 E Illinois Ave	0	0	0	1	0	0	0	0	0	0	0	0	0	0	1
800 Commerce St	0	0	0	0	0	0	0	0	0	0	0	0	0	1	1
1538 Mentor Ave	0	0	0	1	0	0	0	0	0	0	0	0	0	0	1
8000 Blossom Ln	0	0	0	0	1	0	0	0	0	0	0	0	0	0	1
1540 Chenault St	0	0	0	0	0	0	1	0	0	0	0	0	0	0	1
8007 Walnut Hill Ln	0	0	0	0	0	0	0	0	0	0	0	0	1	0	1
15710 El Estado Dr	0	0	0	0	0	0	0	0	0	0	1	0	0	0	1
801 Main St	0	0	0	0	0	0	0	0	0	0	0	0	0	1	1
15916 Coolwood Dr	0	0	0	0	0	0	0	0	0	0	1	0	0	0	1
801 S Riverfront Blvd	1	0	0	0	0	0	0	0	0	0	0	0	0	0	1
1600 S St Paul St	0	1	0	0	0	0	0	0	0	0	0	0	0	0	1
8030 Leigh Ann Dr	0	0	0	0	0	0	0	1	0	0	0	0	0	0	1
1601 N Cockrell Hill Rd	1	0	0	0	0	0	0	0	0	0	0	0	0	0	1
8034 Chrysalis Dr	0	0	0	0	0	0	0	1	0	0	0	0	0	0	1
1615 Phelps Dr	0	0	0	0	0	0	0	1	0	0	0	0	0	0	1
8048 Woodhue Cir	0	0	0	0	0	0	1	0	0	0	0	0	0	0	1
1625 S Malcolm X Blvd	0	0	0	0	0	0	1	0	0	0	0	0	0	0	1
8050 Leigh Ann Dr	0	0	0	0	0	0	0	1	0	0	0	0	0	0	1
1654 Conner Dr	0	0	0	0	1	0	0	0	0	0	0	0	0	0	1
8055 S Hampton Rd	0	0	0	0	0	0	0	1	0	0	0	0	0	0	1

Address	D1	D2	D3	D4	D5	D6	D7	D8	D9	D10	D11	D12	D13	D14	Total
1700 Levee St	0	0	0	0	0	1	0	0	0	0	0	0	0	0	1
8080 Leigh Ann Dr	0	0	0	0	0	0	0	1	0	0	0	0	0	0	1
1709 Martin Luther King Jr Blvd	0	0	0	0	0	0	1	0	0	0	0	0	0	0	1
8100-8111 Barclay St	0	0	0	0	1	0	0	0	0	0	0	0	0	0	1
2706 Elm St	0	1	0	0	0	0	0	0	0	0	0	0	0	0	1
814 Amarosa Rd	0	0	0	0	0	0	0	1	0	0	0	0	0	0	1
2714 Barnes Bridge Rd	0	0	0	0	0	0	0	0	1	0	0	0	0	0	1
7777 FOREST LN	0	0	0	0	0	0	0	0	0	0	1	0	0	0	1
1920 S Belt Line Rd	0	0	0	0	0	0	0	1	0	0	0	0	0	0	1
7782 Concordia Ln	0	0	0	0	0	0	0	1	0	0	0	0	0	0	1
2400 THOMAS AVE	0	0	0	0	0	0	0	0	0	0	0	0	0	1	1
7822 Jubilant Dr	0	0	0	0	0	0	0	1	0	0	0	0	0	0	1
2400-2448 Victory Park Ln	0	1	0	0	0	0	0	0	0	0	0	0	0	0	1
6031 Pineland Dr	0	0	0	0	0	0	0	0	0	0	0	0	1	0	1
2401 E R L Thornton Fwy Wb	0	1	0	0	0	0	0	0	0	0	0	0	0	0	1
6033 PINELAND DR	0	0	0	0	0	0	0	0	0	0	0	0	1	0	1
2403 N Washington Ave	0	0	0	0	0	0	0	0	0	0	0	0	0	1	1
6044 E LOVERS LN	0	0	0	0	0	0	0	0	1	0	0	0	0	0	1
2285 W Northwest Hwy	0	0	0	0	0	1	0	0	0	0	0	0	0	0	1
6050 Melody Ln	0	0	0	0	0	0	0	0	0	0	0	0	1	0	1
229 N Seagoville Rd	0	0	0	0	1	0	0	0	0	0	0	0	0	0	1
6101 E Mockingbird Ln	0	0	0	0	0	0	0	0	1	0	0	0	0	0	1
2300 Dyson St	0	0	0	0	0	0	1	0	0	0	0	0	0	0	1
750 N Riverfront Blvd	0	0	0	0	0	1	0	0	0	0	0	0	0	0	1
2300 N Field St	0	0	0	0	0	0	0	0	0	0	0	0	0	1	1
7520 Marietta Ln	0	0	0	0	0	0	0	1	0	0	0	0	0	0	1
2310 Berwick Ave	0	0	0	1	0	0	0	0	0	0	0	0	0	0	1
755 Pleasant Dr	0	0	0	0	1	0	0	0	0	0	0	0	0	0	1
2315 Moser Ave	0	0	0	0	0	0	0	0	0	0	0	0	0	1	1
7550 S Westmoreland Rd	0	0	1	0	0	0	0	0	0	0	0	0	0	0	1
2319 Fatima Ave	0	0	0	0	0	0	0	1	0	0	0	0	0	0	1
7620 Anson Cir	0	1	0	0	0	0	0	0	0	0	0	0	0	0	1
2343 Kingswood Dr	0	0	0	0	0	0	1	0	0	0	0	0	0	0	1
7717 Leigh Ann Dr	0	0	0	0	0	0	0	1	0	0	0	0	0	0	1
2367 W Northwest Serv Wb	0	0	0	0	0	1	0	0	0	0	0	0	0	0	1
7723 Huttig Ave	0	0	0	0	1	0	0	0	0	0	0	0	0	0	1

Address	D1	D2	D3	D4	D5	D6	D7	D8	D9	D10	D11	D12	D13	D14	Total
2416 Marburg St	0	0	0	0	0	0	1	0	0	0	0	0	0	0	1
7740 McCallum Blvd	0	0	0	0	0	0	0	0	0	0	0	1	0	0	1
2419 Scott St	0	0	0	0	0	0	1	0	0	0	0	0	0	0	1
6507 Emhouse St	0	0	1	0	0	0	0	0	0	0	0	0	0	0	1
2423 WILMA ST	0	0	0	0	0	0	0	1	0	0	0	0	0	0	1
6547 Wofford Dr	0	0	0	0	1	0	0	0	0	0	0	0	0	0	1
2426 ELSIE FAYE HEGGINS ST	0	0	0	0	0	0	1	0	0	0	0	0	0	0	1
6601 Bexar St	0	0	0	0	0	0	1	0	0	0	0	0	0	0	1
2430 Macon St	0	0	0	0	0	0	1	0	0	0	0	0	0	0	1
6610 Lake June Rd	0	0	0	0	1	0	0	0	0	0	0	0	0	0	1
2448 Fort Worth Ave	1	0	0	0	0	0	0	0	0	0	0	0	0	0	1
6617 Ethel Dr	0	0	0	0	1	0	0	0	0	0	0	0	0	0	1
2449 Cedar Crest Blvd	0	0	0	1	0	0	0	0	0	0	0	0	0	0	1
6619 Ethel Dr	0	0	0	0	1	0	0	0	0	0	0	0	0	0	1
2500 McKinney Ave	0	0	0	0	0	0	0	0	0	0	0	0	0	1	1
6750 Abrams Rd	0	0	0	0	0	0	0	0	0	0	0	0	1	0	1
2500 Romine Ave	0	0	0	0	0	0	1	0	0	0	0	0	0	0	1
6769 Abrams Rd	0	0	0	0	0	0	0	0	0	0	0	0	1	0	1
2519 John West Rd	0	0	0	0	0	0	1	0	0	0	0	0	0	0	1
6800 S Cockrell Hill Rd	0	0	1	0	0	0	0	0	0	0	0	0	0	0	1
2521 Fairmount St	0	0	0	0	0	0	0	0	0	0	0	0	0	1	1
6808 SKILLMAN ST	0	0	0	0	0	0	0	0	0	1	0	0	0	0	1
2524 Mountain Lake Rd	1	0	0	0	0	0	0	0	0	0	0	0	0	0	1
6815 Altaire Ave	0	0	1	0	0	0	0	0	0	0	0	0	0	0	1
2527 Loving Ave	0	0	0	0	0	0	0	0	1	0	0	0	0	0	1
6840 Brierfield Cir	0	0	1	0	0	0	0	0	0	0	0	0	0	0	1
2528 Lazydale Dr	0	0	0	0	0	0	1	0	0	0	0	0	0	0	1
6850 S Cockrell Hill Rd	0	0	1	0	0	0	0	0	0	0	0	0	0	0	1
2530 Community Dr	0	0	0	0	0	1	0	0	0	0	0	0	0	0	1
6901-6999 PATROL WAY	0	0	0	0	0	0	0	1	0	0	0	0	0	0	1
2530 Elsie Faye Heggins St	0	0	0	0	0	0	1	0	0	0	0	0	0	0	1
6969 McCallum Blvd	0	0	0	0	0	0	0	0	0	0	0	1	0	0	1
2530 S Malcolm X Blvd	0	0	0	0	0	0	1	0	0	0	0	0	0	0	1
7025 Cedar Ridge Dr	0	0	1	0	0	0	0	0	0	0	0	0	0	0	1
2531 Concordant Trl	0	0	0	0	0	0	0	1	0	0	0	0	0	0	1
7033 Pineberry Rd	0	0	1	0	0	0	0	0	0	0	0	0	0	0	1

Address	D1	D2	D3	D4	D5	D6	D7	D8	D9	D10	D11	D12	D13	D14	Total
2570 Walnut Hill Ln	0	0	0	0	0	1	0	0	0	0	0	0	0	0	1
704 W Jefferson Blvd	1	0	0	0	0	0	0	0	0	0	0	0	0	0	1
2600 BICKERS ST	0	0	0	0	0	1	0	0	0	0	0	0	0	0	1
7049 Overlook Dr	0	0	0	0	1	0	0	0	0	0	0	0	0	0	1
2600-2699 Live Oak St	0	0	0	0	0	0	0	0	0	0	0	0	0	1	1
7050 N Stemmons Serv Nb	0	0	0	0	0	1	0	0	0	0	0	0	0	0	1
2615 Oak Lawn Ave	0	0	0	0	0	0	0	0	0	0	0	0	0	1	1
706 E 10th St	1	0	0	0	0	0	0	0	0	0	0	0	0	0	1
2615 Royal Ln	0	0	0	0	0	1	0	0	0	0	0	0	0	0	1
709 Deerwood Dr	0	0	0	0	0	0	0	1	0	0	0	0	0	0	1
2615 S Beckley Ave	0	0	0	1	0	0	0	0	0	0	0	0	0	0	1
7100 Tokalon Dr	0	0	0	0	0	0	0	0	1	0	0	0	0	0	1
2627 Seedling Ln	0	0	0	0	0	0	0	0	0	0	0	1	0	0	1
7101-7299 C F Hawn Fwy Eb	0	0	0	0	1	0	0	0	0	0	0	0	0	0	1
2631 John West Rd	0	0	0	0	0	0	1	0	0	0	0	0	0	0	1
711 N Beacon St	0	0	0	0	0	0	0	0	0	0	0	0	0	1	1
2635 Burger Ave	0	0	0	0	0	0	1	0	0	0	0	0	0	0	1
7110 Crooked Oak Dr	0	0	0	0	0	0	0	0	0	0	0	1	0	0	1
2696 Bickers St	0	0	0	0	0	1	0	0	0	0	0	0	0	0	1
5827 Wofford Dr	0	0	0	0	0	0	1	0	0	0	0	0	0	0	1
2700 Skillman St	0	0	0	0	0	0	0	0	0	0	0	0	0	1	1
5905 E Northwest Hwy	0	0	0	0	0	0	0	0	0	0	0	0	1	0	1
2800 COMMERCE ST	0	1	0	0	0	0	0	0	0	0	0	0	0	0	1
5924 Highland Village Dr	0	0	0	0	0	0	0	1	0	0	0	0	0	0	1
2806 DATHE ST	0	0	0	0	0	0	1	0	0	0	0	0	0	0	1
5935 Greenville Ave	0	0	0	0	0	0	0	0	1	0	0	0	0	0	1
2815 Martin Luther King Jr Blvd	0	0	0	0	0	0	1	0	0	0	0	0	0	0	1
5941 Forest Ln	0	0	0	0	0	0	0	0	0	0	0	0	1	0	1
2824 Groveview Dr	0	0	1	0	0	0	0	0	0	0	0	0	0	0	1
5941 Orinda Dr	0	0	0	0	0	0	0	0	0	0	1	0	0	0	1
2827 Throckmorton St	0	0	0	0	0	0	0	0	0	0	0	0	0	1	1
5649 DENTON DR CUT OFF	0	1	0	0	0	0	0	0	0	0	0	0	0	0	1
2828 W Wheatland Rd	0	0	0	0	0	0	0	1	0	0	0	0	0	0	1
5662 Trailwood Dr	0	0	1	0	0	0	0	0	0	0	0	0	0	0	1
2845 Ruidosa Ave	0	0	0	0	0	0	0	0	1	0	0	0	0	0	1
5732 Bluffman Dr	0	0	0	0	0	0	0	1	0	0	0	0	0	0	1

Address	D1	D2	D3	D4	D5	D6	D7	D8	D9	D10	D11	D12	D13	D14	Total
2900 Dawson St	0	0	0	0	0	0	1	0	0	0	0	0	0	0	1
7209 Rustic Valley Dr	0	0	0	0	0	0	0	0	0	0	1	0	0	0	1
2900 Junius St	0	1	0	0	0	0	0	0	0	0	0	0	0	0	1
7318 Harry Hines Blvd	0	1	0	0	0	0	0	0	0	0	0	0	0	0	1
2901 N HENDERSON AVE	0	0	0	0	0	0	0	0	0	0	0	0	0	1	1
7328 Vallejo Dr	0	0	0	0	1	0	0	0	0	0	0	0	0	0	1
2910 Ember Crest Rd	0	0	0	0	0	0	0	1	0	0	0	0	0	0	1
7333 E Northwest Hwy	0	0	0	0	0	0	0	0	1	0	0	0	0	0	1
2910 Prichard Ln	0	0	0	0	1	0	0	0	0	0	0	0	0	0	1
7339 FLAMELEAF PL	0	0	1	0	0	0	0	0	0	0	0	0	0	0	1
2920 E Illinois Ave	0	0	0	1	0	0	0	0	0	0	0	0	0	0	1
7400 Campbell Rd	0	0	0	0	0	0	0	0	0	0	0	1	0	0	1
2922 Martin Luther King Jr Blvd	0	0	0	0	0	0	1	0	0	0	0	0	0	0	1
7405 Bluestem Rd	0	0	1	0	0	0	0	0	0	0	0	0	0	0	1
2nd Ave / Reed Ln	0	0	0	0	0	0	1	0	0	0	0	0	0	0	1
7414 W Northwest Hwy	0	0	0	0	0	0	0	0	0	0	0	0	1	0	1
300 N Akard St	0	0	0	0	0	0	0	0	0	0	0	0	0	1	1
7425 Bonnie View Rd	0	0	0	0	0	0	0	1	0	0	0	0	0	0	1
3000 Martin Luther King Jr Blvd	0	0	0	0	0	0	1	0	0	0	0	0	0	0	1
7434 Greenville Ave	0	0	0	0	0	0	0	0	0	0	0	0	1	0	1
300-321 Singleton Blvd	0	0	0	0	0	1	0	0	0	0	0	0	0	0	1
7450 Hunnicut Rd	0	0	0	0	0	0	1	0	0	0	0	0	0	0	1
3015 Cole Ave	0	0	0	0	0	0	0	0	0	0	0	0	0	1	1
Harry Hines Blvd / Kendall Dr	0	1	0	0	0	0	0	0	0	0	0	0	0	0	1
3019 Bickers St	0	0	0	0	0	1	0	0	0	0	0	0	0	0	1
Harry Hines Blvd / Medical District Dr	0	1	0	0	0	0	0	0	0	0	0	0	0	0	1
3020 Morgan Dr	0	0	0	0	0	0	0	1	0	0	0	0	0	0	1
Harry Hines Blvd / W Mockingbird Ln	0	1	0	0	0	0	0	0	0	0	0	0	0	0	1
3026 N Hampton Rd	0	0	0	0	0	1	0	0	0	0	0	0	0	0	1
Holmes St / Martin Luther King Jr Blvd	0	0	0	0	0	0	1	0	0	0	0	0	0	0	1
3026 Rotan Ln	0	0	0	0	0	0	0	0	0	0	0	0	1	0	1
John West Rd / Cadenza Ln	0	0	0	0	0	0	1	0	0	0	0	0	0	0	1
3030 N Hampton Rd	0	0	0	0	0	1	0	0	0	0	0	0	0	0	1
Knight St / Cedar Springs Rd	0	0	0	0	0	0	0	0	0	0	0	0	0	1	1

Address	D1	D2	D3	D4	D5	D6	D7	D8	D9	D10	D11	D12	D13	D14	Total
3033 S Cockrell Hill Rd	0	0	1	0	0	0	0	0	0	0	0	0	0	0	1
L B J Serv Eb / Jupiter Rd	0	0	0	0	0	0	0	0	1	0	0	0	0	0	1
3035 N Buckner Blvd	0	0	0	0	0	0	1	0	0	0	0	0	0	0	1
Lanyon Dr / Urban Ave	0	0	0	0	0	0	1	0	0	0	0	0	0	0	1
3035 W Pentagon Pkwy	0	0	1	0	0	0	0	0	0	0	0	0	0	0	1
Lemmon Ave / Mahanna St	0	1	0	0	0	0	0	0	0	0	0	0	0	0	1
3055 Al Lipscomb Way	0	0	0	0	0	0	1	0	0	0	0	0	0	0	1
Lemmon Ave / Oak Lawn Ave	0	0	0	0	0	0	0	0	0	0	0	0	0	1	1
3064 Spruce Valley Ln	0	0	1	0	0	0	0	0	0	0	0	0	0	0	1
Maple Ave / Knight St	0	1	0	0	0	0	0	0	0	0	0	0	0	0	1
3112 Holmes St	0	0	0	0	0	0	1	0	0	0	0	0	0	0	1
Maple Ave / Oak Lawn Ave	0	0	0	0	0	0	0	0	0	0	0	0	0	1	1
3115 Bertrand Ave	0	0	0	0	0	0	1	0	0	0	0	0	0	0	1
MIDWAY RD / L B J SERV EB	0	0	0	0	0	0	0	0	0	0	0	0	1	0	1
3127 ROUTH ST	0	0	0	0	0	0	0	0	0	0	0	0	0	1	1
Morrell Ave / Woodbine Ave	0	0	0	1	0	0	0	0	0	0	0	0	0	0	1
3130 Stag Rd	0	0	0	0	0	0	0	1	0	0	0	0	0	0	1
N Fitzhugh Ave / Columbia Ave	0	1	0	0	0	0	0	0	0	0	0	0	0	0	1
3915 N Hall St	0	0	0	0	0	0	0	0	0	0	0	0	0	1	1
N Griffin St / N Field St	0	0	0	0	0	0	0	0	0	0	0	0	0	1	1
4000 GASTON AVE	0	1	0	0	0	0	0	0	0	0	0	0	0	0	1
N Griffin St / Ross Ave	0	0	0	0	0	0	0	0	0	0	0	0	0	1	1
4000-4098 S Walton Walker Blvd	0	0	1	0	0	0	0	0	0	0	0	0	0	0	1
N Hampton Rd / Bickers St	0	0	0	0	0	1	0	0	0	0	0	0	0	0	1
4005 Gaston Ave	0	1	0	0	0	0	0	0	0	0	0	0	0	0	1
N Masters Dr / Elam Rd	0	0	0	0	1	0	0	0	0	0	0	0	0	0	1
401 N Harwood St	0	0	0	0	0	0	0	0	0	0	0	0	0	1	1
N Peak St / Gaston Ave	0	1	0	0	0	0	0	0	0	0	0	0	0	0	1
4011 S Malcolm X Blvd	0	0	0	0	0	0	1	0	0	0	0	0	0	0	1
N Stemmons Serv Nb / W Mockingbird Ln	0	0	0	0	0	1	0	0	0	0	0	0	0	0	1
4033 Morning Springs Trl	0	0	0	1	0	0	0	0	0	0	0	0	0	0	1
Park Ln / Greenville Ave	0	0	0	0	0	0	0	0	0	0	0	0	1	0	1
4060 Preferred Pl	0	0	1	0	0	0	0	0	0	0	0	0	0	0	1
Pegasus St / L B J Serv Eb	0	0	0	0	0	0	0	0	1	0	0	0	0	0	1
410 N Bond Ave	0	0	1	0	0	0	0	0	0	0	0	0	0	0	1

Address	D1	D2	D3	D4	D5	D6	D7	D8	D9	D10	D11	D12	D13	D14	Total
Preferred Pl / American Way	0	0	1	0	0	0	0	0	0	0	0	0	0	0	1
4100 W LAWTHER DR	0	0	0	0	0	0	0	0	1	0	0	0	0	0	1
S Central Expy / C F Hawn Serv Eb	0	0	0	0	0	0	1	0	0	0	0	0	0	0	1
4108 Urban Ave	0	0	0	0	1	0	0	0	0	0	0	0	0	0	1
S Ervay St / Beaumont St	0	1	0	0	0	0	0	0	0	0	0	0	0	0	1
411 Broadway Ave	0	0	0	0	0	1	0	0	0	0	0	0	0	0	1
S Field St / Commerce St	0	0	0	0	0	0	0	0	0	0	0	0	0	1	1
4110 High Star Ln	0	0	0	0	0	0	0	0	0	0	0	1	0	0	1
S Harwood St / Al Lipscomb Way	0	0	0	0	0	0	1	0	0	0	0	0	0	0	1
4114 Mint Way	0	0	1	0	0	0	0	0	0	0	0	0	0	0	1
S Lancaster Rd / E Corning Ave	0	0	0	1	0	0	0	0	0	0	0	0	0	0	1
4123 Cedar Springs Rd	0	0	0	0	0	0	0	0	0	0	0	0	0	1	1
S Lancaster Rd / E Kiest Blvd	0	0	0	1	0	0	0	0	0	0	0	0	0	0	1
4132 Warbler St	0	0	0	0	0	0	1	0	0	0	0	0	0	0	1
S Lancaster Rd / E Ledbetter Dr	0	0	0	1	0	0	0	0	0	0	0	0	0	0	1
4138 La Place Dr	0	0	0	0	0	0	0	0	0	0	0	0	1	0	1
S R L Thornton Serv Nb / E Laureland Rd	0	0	1	0	0	0	0	0	0	0	0	0	0	0	1
4141 Rosemeade Pkwy	0	0	0	0	0	0	0	0	0	0	0	1	0	0	1
S St Paul St / Corsicana St	0	1	0	0	0	0	0	0	0	0	0	0	0	0	1
4151 Biglow St	0	0	0	1	0	0	0	0	0	0	0	0	0	0	1
Samuell Blvd / Ashbrook Rd	0	0	0	0	0	0	1	0	0	0	0	0	0	0	1
4180-4198 W ILLINOIS AVE	1	0	0	0	0	0	0	0	0	0	0	0	0	0	1
Shiloh Rd / Barnes Bridge Rd	0	0	0	0	0	0	0	0	1	0	0	0	0	0	1
346 Bettyrae Way	0	0	0	0	0	0	0	1	0	0	0	0	0	0	1
University Hills Blvd / E Red Bird Ln	0	0	1	0	0	0	0	0	0	0	0	0	0	0	1
3737 Goldman St	0	0	0	0	0	1	0	0	0	0	0	0	0	0	1
W Kiest Blvd / Marvin D Love Serv Sb	0	0	0	1	0	0	0	0	0	0	0	0	0	0	1
3775 Oak Grove Ave	0	0	0	0	0	0	0	0	0	0	0	0	0	1	1
W Kiest Blvd / S R L Thornton Serv Sb	0	0	0	1	0	0	0	0	0	0	0	0	0	0	1
3801 Casa Del Sol Ln	0	0	0	0	0	0	0	0	1	0	0	0	0	0	1
W Mockingbird Ln / John W Carpenter Serv Nb	0	0	0	0	0	1	0	0	0	0	0	0	0	0	1
3805 W Wheatland Rd	0	0	0	0	0	0	0	1	0	0	0	0	0	0	1

Address	D1	D2	D3	D4	D5	D6	D7	D8	D9	D10	D11	D12	D13	D14	Total
Walnut Hill Ln / Harry Hines Blvd	0	0	0	0	0	1	0	0	0	0	0	0	0	0	1
3806 Morning Dew Cir	0	0	0	1	0	0	0	0	0	0	0	0	0	0	1
Walnut Hill Ln / N Stemmons Acrd Sb	0	0	0	0	0	1	0	0	0	0	0	0	0	0	1
3808 S Central Serv Nb	0	0	0	0	0	0	1	0	0	0	0	0	0	0	1
Williamson Rd / Sperry St	0	0	0	0	0	0	0	0	1	0	0	0	0	0	1
3818 Hancock St	0	0	0	0	0	0	1	0	0	0	0	0	0	0	1
Young St / S Akard St	0	1	0	0	0	0	0	0	0	0	0	0	0	0	1
3888 OAK LAWN AVE	0	0	0	0	0	0	0	0	0	0	0	0	0	1	1
8851 Denton Dr	0	0	0	0	0	1	0	0	0	0	0	0	0	0	1
3425 S Polk St	0	0	0	1	0	0	0	0	0	0	0	0	0	0	1
8869 Larchwood Dr	0	0	0	0	0	0	0	0	0	1	0	0	0	0	1
3434 Swiss Ave	0	0	0	0	0	0	0	0	0	0	0	0	0	1	1
900 SAN JACINTO ST	0	0	0	0	0	0	0	0	0	0	0	0	0	1	1
3435 S Polk St	0	0	0	1	0	0	0	0	0	0	0	0	0	0	1
900 Wood St	0	1	0	0	0	0	0	0	0	0	0	0	0	0	1
3359 Grafton Ave	1	0	0	0	0	0	0	0	0	0	0	0	0	0	1
9020 Rock Valley Cv	0	0	0	0	0	0	0	0	0	1	0	0	0	0	1
339 S Riverfront Blvd	0	0	0	0	0	1	0	0	0	0	0	0	0	0	1
915 W 8th St	1	0	0	0	0	0	0	0	0	0	0	0	0	0	1
3400 Inwood Rd	0	1	0	0	0	0	0	0	0	0	0	0	0	0	1
920 S Harwood St	0	1	0	0	0	0	0	0	0	0	0	0	0	0	1
3405 Frosty Trl	0	0	0	0	0	0	0	1	0	0	0	0	0	0	1
9203 Bruton Rd	0	0	0	0	0	0	1	0	0	0	0	0	0	0	1
3406 Seevers Ave	0	0	0	1	0	0	0	0	0	0	0	0	0	0	1
9215 Sophora Dr	0	0	1	0	0	0	0	0	0	0	0	0	0	0	1
3616 FOREST LN	0	0	0	0	0	0	0	0	0	0	0	0	1	0	1
9222 John W Carpenter Serv E	0	0	0	0	0	1	0	0	0	0	0	0	0	0	1
3635 Chestnut Oak Dr	0	0	0	0	0	0	0	1	0	0	0	0	0	0	1
9301 Forest Ln	0	0	0	0	0	0	0	0	0	1	0	0	0	0	1
3665 Stables Ln	0	0	0	0	0	0	0	0	0	0	0	0	1	0	1
9801 Harry Hines Blvd	0	0	0	0	0	1	0	0	0	0	0	0	0	0	1
3707 Softcloud Dr	0	0	0	0	0	0	0	1	0	0	0	0	0	0	1
9842 Audelia Rd	0	0	0	0	0	0	0	0	0	1	0	0	0	0	1
3502 Vilbig Rd	0	0	0	0	0	1	0	0	0	0	0	0	0	0	1
9901 Scyene Rd	0	0	0	0	0	0	1	0	0	0	0	0	0	0	1

Address	D1	D2	D3	D4	D5	D6	D7	D8	D9	D10	D11	D12	D13	D14	Total
3502 W Camp Wisdom Rd	0	0	1	0	0	0	0	0	0	0	0	0	0	0	1
9918 Gulf Palms Dr	0	0	0	0	0	0	1	0	0	0	0	0	0	0	1
3511 Jenny Dale Dr	0	0	0	0	0	1	0	0	0	0	0	0	0	0	1
3514 Botham Jean Blvd	0	0	0	0	0	0	1	0	0	0	0	0	0	0	1
3541 Pacesetter Dr	0	0	0	0	0	0	0	1	0	0	0	0	0	0	1
3550 E Overton Rd	0	0	0	1	0	0	0	0	0	0	0	0	0	0	1
3300 Worth St	0	1	0	0	0	0	0	0	0	0	0	0	0	0	1
3311 S VERNON AVE	0	0	0	1	0	0	0	0	0	0	0	0	0	0	1
3330 Webb Chapel Ext	0	0	0	0	0	1	0	0	0	0	0	0	0	0	1
3333 Edgewood St	0	0	0	0	0	0	1	0	0	0	0	0	0	0	1
3212 Lee St	0	0	0	0	0	0	0	0	0	0	0	0	0	1	1
3212 Nandina Dr	0	0	0	0	0	0	0	1	0	0	0	0	0	0	1
3222 Idaho Ave	0	0	0	1	0	0	0	0	0	0	0	0	0	0	1
3247 S Tyler St	0	0	0	1	0	0	0	0	0	0	0	0	0	0	1
326 E Illinois Ave	0	0	0	1	0	0	0	0	0	0	0	0	0	0	1
2741 N Stemmons Serv Sb	0	0	0	0	0	1	0	0	0	0	0	0	0	0	1
3205 Weather Vane Ln	0	0	0	0	0	0	0	0	1	0	0	0	0	0	1
3137 Lanoue Dr	0	0	0	0	0	1	0	0	0	0	0	0	0	0	1
314 Krueger St	0	0	0	1	0	0	0	0	0	0	0	0	0	0	1
3153 Oak Grove Ave	0	0	0	0	0	0	0	0	0	0	0	0	0	1	1
317 Lillian St	1	0	0	0	0	0	0	0	0	0	0	0	0	0	1
Total	67	173	87	131	67	98	153	113	98	91	49	45	60	150	1382



APOWW Arrest by Address and Council District August 2025

Arrest Address	D1	D2	D3	D4	D5	D6	D7	D8	D9	D10	D11	D12	D13	D14	OT	Total
1818 CORSICANA ST	0	8	0	0	0	0	0	0	0	0	0	0	0	0	0	8
5200 HARRY HINES BLVD	0	2	0	0	0	0	0	0	0	0	0	0	0	0	0	2
1000 S ERVAY ST	0	2	0	0	0	0	0	0	0	0	0	0	0	0	0	2
7550 S WESTMORELAND RD	0	0	2	0	0	0	0	0	0	0	0	0	0	0	0	2
3724 CONWAY ST	0	0	0	2	0	0	0	0	0	0	0	0	0	0	0	2
200 N CORINTH ST RD	0	0	0	2	0	0	0	0	0	0	0	0	0	0	0	2
6735 SECO BLVD	0	0	0	0	2	0	0	0	0	0	0	0	0	0	0	2
10998 HARRY HINES BLVD	0	0	0	0	0	2	0	0	0	0	0	0	0	0	0	2
4303 PENELOPE ST	0	0	0	0	0	0	2	0	0	0	0	0	0	0	0	2
13001 CORNELL DR	0	0	0	0	0	0	0	0	0	0	2	0	0	0	0	2
8200 WALNUT HILL LN	0	0	0	0	0	0	0	0	0	0	0	0	2	0	0	2
8850 FAIR OAKS XING	0	0	0	0	0	0	0	0	0	2	0	0	0	0	0	2
4602 E SIDE AVE	0	2	0	0	0	0	0	0	0	0	0	0	0	0	0	2
9915 E NORTHWEST HWY	0	0	0	0	0	0	0	0	0	2	0	0	0	0	0	2
1600 CHESTNUT ST	0	2	0	0	0	0	0	0	0	0	0	0	0	0	0	2
1717 W MOCKINGBIRD LN	0	1	0	0	0	0	0	0	0	0	0	0	0	0	0	1
10543 EGRET LN	0	0	0	0	0	0	0	0	0	0	1	0	0	0	0	1
11613 N CENTRAL SERV SB	0	0	0	0	0	0	0	0	0	0	1	0	0	0	0	1
12201 MERIT DR	0	0	0	0	0	0	0	0	0	0	1	0	0	0	0	1
4622 MONARCH ST	0	1	0	0	0	0	0	0	0	0	0	0	0	0	0	1
4633 VIRGINIA AVE	0	1	0	0	0	0	0	0	0	0	0	0	0	0	0	1
4724 COLUMBIA AVE	0	1	0	0	0	0	0	0	0	0	0	0	0	0	0	1
4801 LIVE OAK ST	0	1	0	0	0	0	0	0	0	0	0	0	0	0	0	1
500 PARK AVE	0	1	0	0	0	0	0	0	0	0	0	0	0	0	0	1
9030 MARKVILLE DR	0	0	0	0	0	0	0	0	0	1	0	0	0	0	0	1
9350 SKILLMAN ST	0	0	0	0	0	0	0	0	0	1	0	0	0	0	0	1
9361 FOREST LN	0	0	0	0	0	0	0	0	0	1	0	0	0	0	0	1
9505 ROYAL LN	0	0	0	0	0	0	0	0	0	1	0	0	0	0	0	1
9708 SKILLMAN ST	0	0	0	0	0	0	0	0	0	1	0	0	0	0	0	1
9737 GREENVILLE AVE	0	0	0	0	0	0	0	0	0	1	0	0	0	0	0	1
9850 WHITEHURST DR	0	0	0	0	0	0	0	0	0	1	0	0	0	0	0	1
8240 N CENTRAL EXPY	0	0	0	0	0	0	0	0	0	0	0	0	1	0	0	1
8336 PARK LN	0	0	0	0	0	0	0	0	0	0	0	0	1	0	0	1
8790 PARK LN	0	0	0	0	0	0	0	0	0	0	0	0	1	0	0	1

OT: Out of City

9/1/2025 9:20:24 AM

Arrest Address	D1	D2	D3	D4	D5	D6	D7	D8	D9	D10	D11	D12	D13	D14	OT	Total
N CENTRAL EXPY & ROYAL LN	0	0	0	0	0	0	0	0	0	0	0	0	1	0	0	1
W UNIVERSITY BLVD & E GREENWAY BLVD	0	0	0	0	0	0	0	0	0	0	0	0	1	0	0	1
100 N GARRETT AVE	0	0	0	0	0	0	0	0	0	0	0	0	0	1	0	1
1000 COMMERCE ST	0	0	0	0	0	0	0	0	0	0	0	0	0	1	0	1
1010 ROSS AVE	0	0	0	0	0	0	0	0	0	0	0	0	0	1	0	1
1014 MAIN ST	0	0	0	0	0	0	0	0	0	0	0	0	0	1	0	1
1100 COMMERCE ST	0	0	0	0	0	0	0	0	0	0	0	0	0	1	0	1
1100 MAIN ST	0	0	0	0	0	0	0	0	0	0	0	0	0	1	0	1
1222 COMMERCE ST	0	0	0	0	0	0	0	0	0	0	0	0	0	1	0	1
1300 ELM ST	0	0	0	0	0	0	0	0	0	0	0	0	0	1	0	1
1400 MAIN ST	0	0	0	0	0	0	0	0	0	0	0	0	0	1	0	1
1405 MCCOY ST	0	0	0	0	0	0	0	0	0	0	0	0	0	1	0	1
1411 MAIN ST	0	0	0	0	0	0	0	0	0	0	0	0	0	1	0	1
1509 MAIN ST	0	0	0	0	0	0	0	0	0	0	0	0	0	1	0	1
1519 MAIN ST	0	0	0	0	0	0	0	0	0	0	0	0	0	1	0	1
1555 ELM ST	0	0	0	0	0	0	0	0	0	0	0	0	0	1	0	1
1700 N GRIFFIN ST	0	0	0	0	0	0	0	0	0	0	0	0	0	1	0	1
1900 PACIFIC AVE	0	0	0	0	0	0	0	0	0	0	0	0	0	1	0	1
1917 LIVE OAK ST	0	0	0	0	0	0	0	0	0	0	0	0	0	1	0	1
200 N AKARD ST	0	0	0	0	0	0	0	0	0	0	0	0	0	1	0	1
200 N GRIFFIN ST	0	0	0	0	0	0	0	0	0	0	0	0	0	1	0	1
200 N LAMAR ST	0	0	0	0	0	0	0	0	0	0	0	0	0	1	0	1
205 S LAMAR ST	0	0	0	0	0	0	0	0	0	0	0	0	0	1	0	1
208 S AKARD ST	0	0	0	0	0	0	0	0	0	0	0	0	0	1	0	1
2175 TUCKER ST	0	0	0	0	0	0	0	0	0	0	0	0	0	1	0	1
2200 PACIFIC AVE	0	0	0	0	0	0	0	0	0	0	0	0	0	1	0	1
2300 MCKINNEY AVE	0	0	0	0	0	0	0	0	0	0	0	0	0	1	0	1
2400 THOMAS AVE	0	0	0	0	0	0	0	0	0	0	0	0	0	1	0	1
2503 LEMMON AVE	0	0	0	0	0	0	0	0	0	0	0	0	0	1	0	1
2516 FLORENCE ST	0	0	0	0	0	0	0	0	0	0	0	0	0	1	0	1
2611 ROSS AVE	0	0	0	0	0	0	0	0	0	0	0	0	0	1	0	1
2615 OAK LAWN AVE	0	0	0	0	0	0	0	0	0	0	0	0	0	1	0	1
2827 THROCKMORTON ST	0	0	0	0	0	0	0	0	0	0	0	0	0	1	0	1
2901 N HENDERSON AVE	0	0	0	0	0	0	0	0	0	0	0	0	0	1	0	1
3100 MCKINNON ST	0	0	0	0	0	0	0	0	0	0	0	0	0	1	0	1
3600 LIVE OAK ST	0	0	0	0	0	0	0	0	0	0	0	0	0	1	0	1
3800 CEDAR SPRINGS RD	0	0	0	0	0	0	0	0	0	0	0	0	0	1	0	1

Arrest Address	D1	D2	D3	D4	D5	D6	D7	D8	D9	D10	D11	D12	D13	D14	OT	Total
401 N HARWOOD ST	0	0	0	0	0	0	0	0	0	0	0	0	0	1	0	1
4600 DALLAS N	0	0	0	0	0	0	0	0	0	0	0	0	0	1	0	1
4903 JUNIUS ST	0	0	0	0	0	0	0	0	0	0	0	0	0	1	0	1
5303 BRYAN ST	0	0	0	0	0	0	0	0	0	0	0	0	0	1	0	1
5307 GASTON AVE	0	0	0	0	0	0	0	0	0	0	0	0	0	1	0	1
5600 N CENTRAL EXPY	0	0	0	0	0	0	0	0	0	0	0	0	0	1	0	1
6000 LEWIS ST	0	0	0	0	0	0	0	0	0	0	0	0	0	1	0	1
6100 LA VISTA DR	0	0	0	0	0	0	0	0	0	0	0	0	0	1	0	1
6255 MERCEDES AVE	0	0	0	0	0	0	0	0	0	0	0	0	0	1	0	1
900 ELM ST	0	0	0	0	0	0	0	0	0	0	0	0	0	1	0	1
6200 W PARKER RD	0	0	0	0	0	0	0	0	0	0	0	0	0	0	1	1
13040 COIT RD	0	0	0	0	0	0	0	0	0	0	1	0	0	0	0	1
13350 DALLAS PKWY	0	0	0	0	0	0	0	0	0	0	1	0	0	0	0	1
13600 GOLDMARK DR	0	0	0	0	0	0	0	0	0	0	1	0	0	0	0	1
13636 ESPERANZA RD	0	0	0	0	0	0	0	0	0	0	1	0	0	0	0	1
13740 MONTFORT DR	0	0	0	0	0	0	0	0	0	0	1	0	0	0	0	1
14000 ESPERANZA RD	0	0	0	0	0	0	0	0	0	0	1	0	0	0	0	1
15105 PRESTON RD	0	0	0	0	0	0	0	0	0	0	1	0	0	0	0	1
5665 ARAPAHO RD	0	0	0	0	0	0	0	0	0	0	1	0	0	0	0	1
5840 SPRING VALLEY RD	0	0	0	0	0	0	0	0	0	0	1	0	0	0	0	1
5850 BELT LINE RD	0	0	0	0	0	0	0	0	0	0	1	0	0	0	0	1
7680 L B J FWY	0	0	0	0	0	0	0	0	0	0	1	0	0	0	0	1
7777 FOREST LN	0	0	0	0	0	0	0	0	0	0	1	0	0	0	0	1
7808 CLODUS FIELDS DR	0	0	0	0	0	0	0	0	0	0	1	0	0	0	0	1
7899 ROYAL LN	0	0	0	0	0	0	0	0	0	0	1	0	0	0	0	1
7989 BELT LINE RD	0	0	0	0	0	0	0	0	0	0	1	0	0	0	0	1
8010 SPRING VALLEY RD	0	0	0	0	0	0	0	0	0	0	1	0	0	0	0	1
17425 DALLAS PKWY	0	0	0	0	0	0	0	0	0	0	0	1	0	0	0	1
18620 FEATHERWOOD DR	0	0	0	0	0	0	0	0	0	0	0	1	0	0	0	1
18800 LINA ST	0	0	0	0	0	0	0	0	0	0	0	1	0	0	0	1
18950 LINA ST	0	0	0	0	0	0	0	0	0	0	0	1	0	0	0	1
3555 FRANKFORD RD	0	0	0	0	0	0	0	0	0	0	0	1	0	0	0	1
3840 FRANKFORD RD	0	0	0	0	0	0	0	0	0	0	0	1	0	0	0	1
4280 TRINITY MILLS RD	0	0	0	0	0	0	0	0	0	0	0	1	0	0	0	1
5510 BENTGREEN DR	0	0	0	0	0	0	0	0	0	0	0	1	0	0	0	1
5908 WILLOW WOOD LN	0	0	0	0	0	0	0	0	0	0	0	1	0	0	0	1
6203 GRAY WOLF TRL	0	0	0	0	0	0	0	0	0	0	0	1	0	0	0	1
7220 MCCALLUM BLVD	0	0	0	0	0	0	0	0	0	0	0	1	0	0	0	1

OT: Out of City

9/1/2025 9:20:24 AM

Arrest Address	D1	D2	D3	D4	D5	D6	D7	D8	D9	D10	D11	D12	D13	D14	OT	Total
7650 MCCALLUM BLVD	0	0	0	0	0	0	0	0	0	0	0	1	0	0	0	1
10830 N CENTRAL EXPY	0	0	0	0	0	0	0	0	0	0	0	0	1	0	0	1
11851 HIGH DALE DR	0	0	0	0	0	0	0	0	0	0	0	0	1	0	0	1
12217 RIDGECOVE DR	0	0	0	0	0	0	0	0	0	0	0	0	1	0	0	1
3026 ROTAN LN	0	0	0	0	0	0	0	0	0	0	0	0	1	0	0	1
3068 FOREST LN	0	0	0	0	0	0	0	0	0	0	0	0	1	0	0	1
3600 L B J FWY	0	0	0	0	0	0	0	0	0	0	0	0	1	0	0	1
3600 WHEELER ST	0	0	0	0	0	0	0	0	0	0	0	0	1	0	0	1
3626 VILLAVERDE AVE	0	0	0	0	0	0	0	0	0	0	0	0	1	0	0	1
3665 STABLES LN	0	0	0	0	0	0	0	0	0	0	0	0	1	0	0	1
4138 LA PLACE DR	0	0	0	0	0	0	0	0	0	0	0	0	1	0	0	1
5110 RADBROOK PL	0	0	0	0	0	0	0	0	0	0	0	0	1	0	0	1
5351 SPRINGMEADOW DR	0	0	0	0	0	0	0	0	0	0	0	0	1	0	0	1
5400 L B J FWY	0	0	0	0	0	0	0	0	0	0	0	0	1	0	0	1
6031 PINELAND DR	0	0	0	0	0	0	0	0	0	0	0	0	1	0	0	1
6033 PINELAND DR	0	0	0	0	0	0	0	0	0	0	0	0	1	0	0	1
6415 MELODY LN	0	0	0	0	0	0	0	0	0	0	0	0	1	0	0	1
6605 LARMANDA ST	0	0	0	0	0	0	0	0	0	0	0	0	1	0	0	1
8040 PARK LN	0	0	0	0	0	0	0	0	0	0	0	0	1	0	0	1
8111 MEADOW RD	0	0	0	0	0	0	0	0	0	0	0	0	1	0	0	1
4700 S CENTRAL EXPY	0	0	0	0	0	0	1	0	0	0	0	0	0	0	0	1
4838 ELSIE FAYE HEGGINS ST	0	0	0	0	0	0	1	0	0	0	0	0	0	0	0	1
5500 S BUCKNER BLVD	0	0	0	0	0	0	1	0	0	0	0	0	0	0	0	1
7109 LANYON DR	0	0	0	0	0	0	1	0	0	0	0	0	0	0	0	1
8733 LA PRADA DR	0	0	0	0	0	0	1	0	0	0	0	0	0	0	0	1
9760 SCYENE RD	0	0	0	0	0	0	1	0	0	0	0	0	0	0	0	1
9935 CHILMARK WAY	0	0	0	0	0	0	1	0	0	0	0	0	0	0	0	1
E R L THORNTON FWY EB & 1ST AVE	0	0	0	0	0	0	1	0	0	0	0	0	0	0	0	1
1011 VALDEZ DR	0	0	0	0	0	0	0	1	0	0	0	0	0	0	0	1
10300 F HAWN FWY	0	0	0	0	0	0	0	1	0	0	0	0	0	0	0	1
1500 S BELT LINE RD	0	0	0	0	0	0	0	1	0	0	0	0	0	0	0	1
1828 DOLORES WAY	0	0	0	0	0	0	0	1	0	0	0	0	0	0	0	1
1839 ROBINGREEN LN	0	0	0	0	0	0	0	1	0	0	0	0	0	0	0	1
2400 E LEDBETTER DR	0	0	0	0	0	0	0	1	0	0	0	0	0	0	0	1
3020 MORGAN DR	0	0	0	0	0	0	0	1	0	0	0	0	0	0	0	1
3200 KIRNWOOD DR	0	0	0	0	0	0	0	1	0	0	0	0	0	0	0	1
3245 SIMPSON STUART RD	0	0	0	0	0	0	0	1	0	0	0	0	0	0	0	1

OT: Out of City

9/1/2025 9:20:24 AM

Arrest Address	D1	D2	D3	D4	D5	D6	D7	D8	D9	D10	D11	D12	D13	D14	OT	Total
3432 GREAT TRINITY FOREST WAY	0	0	0	0	0	0	0	1	0	0	0	0	0	0	0	1
3443 W WHEATLAND RD	0	0	0	0	0	0	0	1	0	0	0	0	0	0	0	1
4026 TIOGA ST	0	0	0	0	0	0	0	1	0	0	0	0	0	0	0	1
4100 MIDDLEFIELD RD	0	0	0	0	0	0	0	1	0	0	0	0	0	0	0	1
421 W LAWSON RD	0	0	0	0	0	0	0	1	0	0	0	0	0	0	0	1
429 LONGRIDGE DR	0	0	0	0	0	0	0	1	0	0	0	0	0	0	0	1
7100 CHAUCER PL	0	0	0	0	0	0	0	1	0	0	0	0	0	0	0	1
7310 MARVIN D LOVE SERV NB	0	0	0	0	0	0	0	1	0	0	0	0	0	0	0	1
7520 MARIETTA LN	0	0	0	0	0	0	0	1	0	0	0	0	0	0	0	1
7700 LOS GATOS DR	0	0	0	0	0	0	0	1	0	0	0	0	0	0	0	1
7750 BONNIE VIEW RD	0	0	0	0	0	0	0	1	0	0	0	0	0	0	0	1
9501 F HAWN FWY	0	0	0	0	0	0	0	1	0	0	0	0	0	0	0	1
10755 SANDALWOOD DR	0	0	0	0	0	0	0	0	1	0	0	0	0	0	0	1
10950 WOODMEADOW PKWY	0	0	0	0	0	0	0	0	1	0	0	0	0	0	0	1
11330 AMANDA LN	0	0	0	0	0	0	0	0	1	0	0	0	0	0	0	1
12200 E NORTHWEST HWY	0	0	0	0	0	0	0	0	1	0	0	0	0	0	0	1
12600 JUPITER RD	0	0	0	0	0	0	0	0	1	0	0	0	0	0	0	1
12650 L B J FWY EB	0	0	0	0	0	0	0	0	1	0	0	0	0	0	0	1
1500 SAN SABA DR	0	0	0	0	0	0	0	0	1	0	0	0	0	0	0	1
2275 GUS THOMASSON RD	0	0	0	0	0	0	0	0	1	0	0	0	0	0	0	1
2845 RUIDOSA AVE	0	0	0	0	0	0	0	0	1	0	0	0	0	0	0	1
2941 TRES LOGOS LN	0	0	0	0	0	0	0	0	1	0	0	0	0	0	0	1
4100 W LAWTHER DR	0	0	0	0	0	0	0	0	1	0	0	0	0	0	0	1
4747 GREENVILLE AVE	0	0	0	0	0	0	0	0	1	0	0	0	0	0	0	1
5200 GREENVILLE AVE	0	0	0	0	0	0	0	0	1	0	0	0	0	0	0	1
5600 E LOVERS LN	0	0	0	0	0	0	0	0	1	0	0	0	0	0	0	1
5800 VILLAGE GLEN DR	0	0	0	0	0	0	0	0	1	0	0	0	0	0	0	1
6003 ABRAMS RD	0	0	0	0	0	0	0	0	1	0	0	0	0	0	0	1
6108 ABRAMS RD	0	0	0	0	0	0	0	0	1	0	0	0	0	0	0	1
6450 SONDRRA DR	0	0	0	0	0	0	0	0	1	0	0	0	0	0	0	1
9450 GARLAND RD	0	0	0	0	0	0	0	0	1	0	0	0	0	0	0	1
100 WILDING WAY	0	0	0	0	0	0	0	0	0	1	0	0	0	0	0	1
11331 W KINGSLEY RD	0	0	0	0	0	0	0	0	0	1	0	0	0	0	0	1
11800 BUSHMILLS RD	0	0	0	0	0	0	0	0	0	1	0	0	0	0	0	1
12307 PLANO RD	0	0	0	0	0	0	0	0	0	1	0	0	0	0	0	1
13030 AUDELIA RD	0	0	0	0	0	0	0	0	0	1	0	0	0	0	0	1
6808 SKILLMAN ST	0	0	0	0	0	0	0	0	0	1	0	0	0	0	0	1
8501 LULLWATER DR	0	0	0	0	0	0	0	0	0	1	0	0	0	0	0	1

OT: Out of City

9/1/2025 9:20:24 AM

Arrest Address	D1	D2	D3	D4	D5	D6	D7	D8	D9	D10	D11	D12	D13	D14	OT	Total
8580 ROYAL LN	0	0	0	0	0	0	0	0	0	1	0	0	0	0	0	1
8700 L B J FWY	0	0	0	0	0	0	0	0	0	1	0	0	0	0	0	1
111 COMMERCE ST	0	0	0	0	0	1	0	0	0	0	0	0	0	0	0	1
1150 EMPIRE CENTRAL PL	0	0	0	0	0	1	0	0	0	0	0	0	0	0	0	1
121 COMMERCE ST	0	0	0	0	0	1	0	0	0	0	0	0	0	0	0	1
1900 HI LINE DR	0	0	0	0	0	1	0	0	0	0	0	0	0	0	0	1
1926 MUNCIE AVE	0	0	0	0	0	1	0	0	0	0	0	0	0	0	0	1
200 SINGLETON BLVD	0	0	0	0	0	1	0	0	0	0	0	0	0	0	0	1
2325 N STEMMONS SERV SB	0	0	0	0	0	1	0	0	0	0	0	0	0	0	0	1
2331 W NORTHWEST HWY	0	0	0	0	0	1	0	0	0	0	0	0	0	0	0	1
2341 W NORTHWEST HWY	0	0	0	0	0	1	0	0	0	0	0	0	0	0	0	1
2500 MANANA DR	0	0	0	0	0	1	0	0	0	0	0	0	0	0	0	1
2900 BORGER ST	0	0	0	0	0	1	0	0	0	0	0	0	0	0	0	1
3019 BICKERS ST	0	0	0	0	0	1	0	0	0	0	0	0	0	0	0	1
3025 WEBB CHAPEL EXT	0	0	0	0	0	1	0	0	0	0	0	0	0	0	0	1
3211 IRVING BLVD	0	0	0	0	0	1	0	0	0	0	0	0	0	0	0	1
3232 SUMTER DR	0	0	0	0	0	1	0	0	0	0	0	0	0	0	0	1
3302 PLUTO ST	0	0	0	0	0	1	0	0	0	0	0	0	0	0	0	1
3330 WEBB CHAPEL EXT	0	0	0	0	0	1	0	0	0	0	0	0	0	0	0	1
3511 JENNY DALE DR	0	0	0	0	0	1	0	0	0	0	0	0	0	0	0	1
3541 LA JOYA DR	0	0	0	0	0	1	0	0	0	0	0	0	0	0	0	1
3701 W NORTHWEST HWY	0	0	0	0	0	1	0	0	0	0	0	0	0	0	0	1
3748 WALNUT HILL LN	0	0	0	0	0	1	0	0	0	0	0	0	0	0	0	1
3900 N HAMPTON RD	0	0	0	0	0	1	0	0	0	0	0	0	0	0	0	1
700 N RIVERFRONT BLVD	0	0	0	0	0	1	0	0	0	0	0	0	0	0	0	1
7000 N STEMMONS FWY	0	0	0	0	0	1	0	0	0	0	0	0	0	0	0	1
7300 DENTON DR	0	0	0	0	0	1	0	0	0	0	0	0	0	0	0	1
750 N RIVERFRONT BLVD	0	0	0	0	0	1	0	0	0	0	0	0	0	0	0	1
9233 WATER MILL RD	0	0	0	0	0	1	0	0	0	0	0	0	0	0	0	1
9500 HARRY HINES BLVD	0	0	0	0	0	1	0	0	0	0	0	0	0	0	0	1
9700 DENTON DR	0	0	0	0	0	1	0	0	0	0	0	0	0	0	0	1
9810 CHAPEL CREEK CIR	0	0	0	0	0	1	0	0	0	0	0	0	0	0	0	1
W NORTHWEST HWY & MARSH LN	0	0	0	0	0	1	0	0	0	0	0	0	0	0	0	1
10200 SCYENE RD	0	0	0	0	0	0	1	0	0	0	0	0	0	0	0	1
1610 S MALCOLM X BLVD	0	0	0	0	0	0	1	0	0	0	0	0	0	0	0	1
1717 JEFFRIES ST	0	0	0	0	0	0	1	0	0	0	0	0	0	0	0	1
1800 JEFFRIES ST	0	0	0	0	0	0	1	0	0	0	0	0	0	0	0	1
2000 ROBERT B CULLUM BLVD	0	0	0	0	0	0	1	0	0	0	0	0	0	0	0	1

OT: Out of City

9/1/2025 9:20:24 AM

Arrest Address	D1	D2	D3	D4	D5	D6	D7	D8	D9	D10	D11	D12	D13	D14	OT	Total
2222 N ST AUGUSTINE DR	0	0	0	0	0	0	1	0	0	0	0	0	0	0	0	1
2243 DATHE ST	0	0	0	0	0	0	1	0	0	0	0	0	0	0	0	1
2300 DYSON ST	0	0	0	0	0	0	1	0	0	0	0	0	0	0	0	1
2600 HIGHLAND RD	0	0	0	0	0	0	1	0	0	0	0	0	0	0	0	1
2631 JOHN WEST RD	0	0	0	0	0	0	1	0	0	0	0	0	0	0	0	1
2676 JEFFRIES ST	0	0	0	0	0	0	1	0	0	0	0	0	0	0	0	1
2777 N BUCKNER BLVD	0	0	0	0	0	0	1	0	0	0	0	0	0	0	0	1
2922 MARTIN LUTHER KING JR BLVD	0	0	0	0	0	0	1	0	0	0	0	0	0	0	0	1
3026 GRAND WAY	0	0	0	0	0	0	1	0	0	0	0	0	0	0	0	1
3035 MARBURG ST	0	0	0	0	0	0	1	0	0	0	0	0	0	0	0	1
3105 PEAVY RD	0	0	0	0	0	0	1	0	0	0	0	0	0	0	0	1
3208 POPLAR SPRINGS LN	0	0	0	0	0	0	1	0	0	0	0	0	0	0	0	1
3309 DILIDO RD	0	0	0	0	0	0	1	0	0	0	0	0	0	0	0	1
3514 BOTHAM JEAN BLVD	0	0	0	0	0	0	1	0	0	0	0	0	0	0	0	1
3818 HANCOCK ST	0	0	0	0	0	0	1	0	0	0	0	0	0	0	0	1
3834 YORK ST	0	0	0	0	0	0	1	0	0	0	0	0	0	0	0	1
3902 S FITZHUGH AVE	0	0	0	0	0	0	1	0	0	0	0	0	0	0	0	1
3918 ROBERT L PARISH SR AVE	0	0	0	0	0	0	1	0	0	0	0	0	0	0	0	1
3918 S FITZHUGH AVE	0	0	0	0	0	0	1	0	0	0	0	0	0	0	0	1
4011 S MALCOLM X BLVD	0	0	0	0	0	0	1	0	0	0	0	0	0	0	0	1
4229 1ST AVE	0	0	0	0	0	0	1	0	0	0	0	0	0	0	0	1
6800 MILITARY PKWY	0	0	0	0	1	0	0	0	0	0	0	0	0	0	0	1
7723 HUTTIG AVE	0	0	0	0	1	0	0	0	0	0	0	0	0	0	0	1
8000 RICARDO DR	0	0	0	0	1	0	0	0	0	0	0	0	0	0	0	1
8008 MILITARY PKWY	0	0	0	0	1	0	0	0	0	0	0	0	0	0	0	1
8015 C F HAWN SERV EB	0	0	0	0	1	0	0	0	0	0	0	0	0	0	0	1
8406 MADDOX AVE	0	0	0	0	1	0	0	0	0	0	0	0	0	0	0	1
8755 QUINN ST	0	0	0	0	1	0	0	0	0	0	0	0	0	0	0	1
9311 ELAM RD	0	0	0	0	1	0	0	0	0	0	0	0	0	0	0	1
9633 OLD SEAGOVILLE RD	0	0	0	0	1	0	0	0	0	0	0	0	0	0	0	1
1015 W MOCKINGBIRD LN	0	0	0	0	0	1	0	0	0	0	0	0	0	0	0	1
10310 TECHNOLOGY BLVD W	0	0	0	0	0	1	0	0	0	0	0	0	0	0	0	1
10510 LUNA RD	0	0	0	0	0	1	0	0	0	0	0	0	0	0	0	1
2122 BARLOW AVE	0	0	0	1	0	0	0	0	0	0	0	0	0	0	0	1
223 W CORNING AVE	0	0	0	1	0	0	0	0	0	0	0	0	0	0	0	1
2300 W Kiest BLVD	0	0	0	1	0	0	0	0	0	0	0	0	0	0	0	1
2642 MARFA AVE	0	0	0	1	0	0	0	0	0	0	0	0	0	0	0	1

Arrest Address	D1	D2	D3	D4	D5	D6	D7	D8	D9	D10	D11	D12	D13	D14	OT	Total
3211 S LANCASTER RD	0	0	0	1	0	0	0	0	0	0	0	0	0	0	0	1
322 E WOODIN BLVD	0	0	0	1	0	0	0	0	0	0	0	0	0	0	0	1
326 E ILLINOIS AVE	0	0	0	1	0	0	0	0	0	0	0	0	0	0	0	1
3317 SPRINGVIEW AVE	0	0	0	1	0	0	0	0	0	0	0	0	0	0	0	1
3343 LINFIELD RD	0	0	0	1	0	0	0	0	0	0	0	0	0	0	0	1
3500 E ILLINOIS AVE	0	0	0	1	0	0	0	0	0	0	0	0	0	0	0	1
3504 FAWN VALLEY DR	0	0	0	1	0	0	0	0	0	0	0	0	0	0	0	1
3838 SONORA AVE	0	0	0	1	0	0	0	0	0	0	0	0	0	0	0	1
4000 MALDEN LN	0	0	0	1	0	0	0	0	0	0	0	0	0	0	0	1
4831 SUNNYVALE ST	0	0	0	1	0	0	0	0	0	0	0	0	0	0	0	1
5843 FOREST HAVEN TRL	0	0	0	1	0	0	0	0	0	0	0	0	0	0	0	1
828 MORRELL AVE	0	0	0	1	0	0	0	0	0	0	0	0	0	0	0	1
900 WOODBINE AVE	0	0	0	1	0	0	0	0	0	0	0	0	0	0	0	1
10019 HYMIE CIR	0	0	0	0	1	0	0	0	0	0	0	0	0	0	0	1
10900 OAK VIEW DR	0	0	0	0	1	0	0	0	0	0	0	0	0	0	0	1
1223 TEMPLECLIFF DR	0	0	0	0	1	0	0	0	0	0	0	0	0	0	0	1
229 N SEAGOVILLE RD	0	0	0	0	1	0	0	0	0	0	0	0	0	0	0	1
442 N ST AUGUSTINE DR	0	0	0	0	1	0	0	0	0	0	0	0	0	0	0	1
483 N MASTERS DR	0	0	0	0	1	0	0	0	0	0	0	0	0	0	0	1
500 S MASTERS DR	0	0	0	0	1	0	0	0	0	0	0	0	0	0	0	1
636 EDGEGLEN DR	0	0	0	0	1	0	0	0	0	0	0	0	0	0	0	1
6400 WOFFORD DR	0	0	0	0	1	0	0	0	0	0	0	0	0	0	0	1
6431 CHRISTENSEN DR	0	0	0	0	1	0	0	0	0	0	0	0	0	0	0	1
6547 WOFFORD DR	0	0	0	0	1	0	0	0	0	0	0	0	0	0	0	1
8222 FOX CREEK TRL	0	0	1	0	0	0	0	0	0	0	0	0	0	0	0	1
9215 SOPHORA DR	0	0	1	0	0	0	0	0	0	0	0	0	0	0	0	1
9240 COUNTY VIEW RD	0	0	1	0	0	0	0	0	0	0	0	0	0	0	0	1
1000 E COLORADO BLVD	0	0	0	1	0	0	0	0	0	0	0	0	0	0	0	1
1100 W ILLINOIS AVE	0	0	0	1	0	0	0	0	0	0	0	0	0	0	0	1
1107 S HIGH HILL PL	0	0	0	1	0	0	0	0	0	0	0	0	0	0	0	1
1201 S EWING AVE	0	0	0	1	0	0	0	0	0	0	0	0	0	0	0	1
1300 W Kiest BLVD	0	0	0	1	0	0	0	0	0	0	0	0	0	0	0	1
1538 MENTOR AVE	0	0	0	1	0	0	0	0	0	0	0	0	0	0	0	1
1600 MORRELL AVE	0	0	0	1	0	0	0	0	0	0	0	0	0	0	0	1
1628 WINDCHIME DR	0	0	0	1	0	0	0	0	0	0	0	0	0	0	0	1
1921 HUNTINGDON AVE	0	0	0	1	0	0	0	0	0	0	0	0	0	0	0	1
1000 S HARWOOD ST	0	1	0	0	0	0	0	0	0	0	0	0	0	0	0	1
1112 PETERS ST	0	1	0	0	0	0	0	0	0	0	0	0	0	0	0	1

OT: Out of City

9/1/2025 9:20:24 AM

Arrest Address	D1	D2	D3	D4	D5	D6	D7	D8	D9	D10	D11	D12	D13	D14	OT	Total
1214 POWHATTAN ST	0	1	0	0	0	0	0	0	0	0	0	0	0	0	0	1
1300 YOUNG ST	0	1	0	0	0	0	0	0	0	0	0	0	0	0	0	1
1400 YOUNG ST	0	1	0	0	0	0	0	0	0	0	0	0	0	0	0	1
1460 PRUDENTIAL DR	0	1	0	0	0	0	0	0	0	0	0	0	0	0	0	1
1515 YOUNG ST	0	1	0	0	0	0	0	0	0	0	0	0	0	0	0	1
1550 EMPIRE CENTRAL	0	1	0	0	0	0	0	0	0	0	0	0	0	0	0	1
5649 DENTON DR	0	1	0	0	0	0	0	0	0	0	0	0	0	0	0	1
7050 N STEMMONS FWY	0	1	0	0	0	0	0	0	0	0	0	0	0	0	0	1
800 E R L THORNTON FWY	0	1	0	0	0	0	0	0	0	0	0	0	0	0	0	1
800 N STEMMONS FWY	0	1	0	0	0	0	0	0	0	0	0	0	0	0	0	1
8500 CADENZA LN	0	1	0	0	0	0	0	0	0	0	0	0	0	0	0	1
900 WOOD ST	0	1	0	0	0	0	0	0	0	0	0	0	0	0	0	1
CORINTH ST & S RIVERFRONT BLVD	0	1	0	0	0	0	0	0	0	0	0	0	0	0	0	1
1130 E LEDBETTER DR	0	0	1	0	0	0	0	0	0	0	0	0	0	0	0	1
1722 BILLIE DR	0	0	1	0	0	0	0	0	0	0	0	0	0	0	0	1
228 W CHERRY POINT DR	0	0	1	0	0	0	0	0	0	0	0	0	0	0	0	1
2412 CLIFF TEEN CT	0	0	1	0	0	0	0	0	0	0	0	0	0	0	0	1
2550 W RED BIRD LN	0	0	1	0	0	0	0	0	0	0	0	0	0	0	0	1
2831 W PENTAGON PKWY	0	0	1	0	0	0	0	0	0	0	0	0	0	0	0	1
3033 S COCKRELL HILL RD	0	0	1	0	0	0	0	0	0	0	0	0	0	0	0	1
319 S BOND AVE	0	0	1	0	0	0	0	0	0	0	0	0	0	0	0	1
4540 W Kiest BLVD	0	0	1	0	0	0	0	0	0	0	0	0	0	0	0	1
5300 UNIVERSITY HILLS BLVD	0	0	1	0	0	0	0	0	0	0	0	0	0	0	0	1
5312 W LEDBETTER DR	0	0	1	0	0	0	0	0	0	0	0	0	0	0	0	1
6204 CONCERTO LN	0	0	1	0	0	0	0	0	0	0	0	0	0	0	0	1
636 KELSO DR	0	0	1	0	0	0	0	0	0	0	0	0	0	0	0	1
6840 BRIERFIELD CIR	0	0	1	0	0	0	0	0	0	0	0	0	0	0	0	1
7025 CEDAR RIDGE DR	0	0	1	0	0	0	0	0	0	0	0	0	0	0	0	1
7339 FLAMELEAF PL	0	0	1	0	0	0	0	0	0	0	0	0	0	0	0	1
1820 W MOCKINGBIRD LN	0	1	0	0	0	0	0	0	0	0	0	0	0	0	0	1
1900 INWOOD RD	0	1	0	0	0	0	0	0	0	0	0	0	0	0	0	1
2205 EMPIRE CENTRAL	0	1	0	0	0	0	0	0	0	0	0	0	0	0	0	1
2222 MEDICAL DISTRICT DR	0	1	0	0	0	0	0	0	0	0	0	0	0	0	0	1
2333 W MOCKINGBIRD LN	0	1	0	0	0	0	0	0	0	0	0	0	0	0	0	1
2370 VICTORY AVE	0	1	0	0	0	0	0	0	0	0	0	0	0	0	0	1
2427 W MOCKINGBIRD LN	0	1	0	0	0	0	0	0	0	0	0	0	0	0	0	1
2503 VICTORY AVE	0	1	0	0	0	0	0	0	0	0	0	0	0	0	0	1
2525 ARROYO AVE	0	1	0	0	0	0	0	0	0	0	0	0	0	0	0	1

OT: Out of City

9/1/2025 9:20:24 AM

Arrest Address	D1	D2	D3	D4	D5	D6	D7	D8	D9	D10	D11	D12	D13	D14	OT	Total
2600 CANTON ST	0	1	0	0	0	0	0	0	0	0	0	0	0	0	0	1
2727 INWOOD RD	0	1	0	0	0	0	0	0	0	0	0	0	0	0	0	1
2800 COMMERCE ST	0	1	0	0	0	0	0	0	0	0	0	0	0	0	0	1
2970 PEAVY RD	0	1	0	0	0	0	0	0	0	0	0	0	0	0	0	1
3000 CANTON ST	0	1	0	0	0	0	0	0	0	0	0	0	0	0	0	1
3320 HUDNALL ST	0	1	0	0	0	0	0	0	0	0	0	0	0	0	0	1
3500 GASTON AVE	0	1	0	0	0	0	0	0	0	0	0	0	0	0	0	1
4204 LAFAYETTE ST	0	1	0	0	0	0	0	0	0	0	0	0	0	0	0	1
4600 ROSS AVE	0	1	0	0	0	0	0	0	0	0	0	0	0	0	0	1
100 W DAVIS ST	1	0	0	0	0	0	0	0	0	0	0	0	0	0	0	1
1211 S BRIGHTON AVE	1	0	0	0	0	0	0	0	0	0	0	0	0	0	0	1
1350 N WESTMORELAND RD	1	0	0	0	0	0	0	0	0	0	0	0	0	0	0	1
1400 N ZANG BLVD	1	0	0	0	0	0	0	0	0	0	0	0	0	0	0	1
1441 N BECKLEY AVE	1	0	0	0	0	0	0	0	0	0	0	0	0	0	0	1
1521 N COCKRELL HILL RD	1	0	0	0	0	0	0	0	0	0	0	0	0	0	0	1
201 N WINNETKA AVE	1	0	0	0	0	0	0	0	0	0	0	0	0	0	0	1
2401 S BARNETT AVE	1	0	0	0	0	0	0	0	0	0	0	0	0	0	0	1
2519 MELBOURNE AVE	1	0	0	0	0	0	0	0	0	0	0	0	0	0	0	1
2821 S WALTON WALKER BLVD	1	0	0	0	0	0	0	0	0	0	0	0	0	0	0	1
302 W 10TH ST	1	0	0	0	0	0	0	0	0	0	0	0	0	0	0	1
3026 LOURDES ST	1	0	0	0	0	0	0	0	0	0	0	0	0	0	0	1
317 LILLIAN ST	1	0	0	0	0	0	0	0	0	0	0	0	0	0	0	1
3611 GLENHAVEN BLVD	1	0	0	0	0	0	0	0	0	0	0	0	0	0	0	1
456 N ZANG BLVD	1	0	0	0	0	0	0	0	0	0	0	0	0	0	0	1
535 E JEFFERSON BLVD	1	0	0	0	0	0	0	0	0	0	0	0	0	0	0	1
801 S RIVERFRONT BLVD	1	0	0	0	0	0	0	0	0	0	0	0	0	0	0	1
807 S OAK CLIFF BLVD	1	0	0	0	0	0	0	0	0	0	0	0	0	0	0	1
901 W DAVIS ST	1	0	0	0	0	0	0	0	0	0	0	0	0	0	0	1
906 N WESTMORELAND RD	1	0	0	0	0	0	0	0	0	0	0	0	0	0	0	1
Total	20	55	21	30	22	36	36	21	19	20	21	12	26	45	1	385

Memorandum



DATE September 3, 2025

CITY OF DALLAS

TO Members of the Community Police Oversight Board

SUBJECT **Complaints Received from August 1, 2025, to August 31, 2025**

This memorandum provides a summary of complaints received and resolved by OCPO in August 2025. From **August 1 to August 31, 2025**, the **Office of Community Police Oversight (OCPO)** received a total of **101 complaints**. Each complaint undergoes an initial review by OCPO, in collaboration with the **Dallas Police Department's Internal Affairs Division (IAD)**, to determine the appropriate type of investigation:

Investigation Types

- **Control Number (CN):**
For allegations that could result in a written reprimand or higher. Investigated by the Internal Affairs Division.
- **Division Referral (DR):**
For less severe allegations that may result in corrective actions such as Advice and Instruction, Documented Counseling, or a Supervisor's Report of Correction. Investigated by the officer's division.
- **No Investigation (NI):**
For cases that will not be investigated by IAD (e.g., allegations submitted after 60 days or failing to meet legal requirements).
- **Public Integrity (PI):**
For allegations of criminal conduct by police officers. These are investigated by the **Public Integrity Unit**. All complaints that may rise to the level of a criminal offense, including anonymous submissions, are forwarded to this unit.
- **Administrative Inquiry Investigation:**
Investigations into misconduct or improper police handling may be needed even without formal complaints. This includes cases involving unidentified employees, vague allegations, City Manager referrals, third-party claims, anonymous criminal activity reports, directives from leadership, and instances where the complainant may be untruthful.

Reasons for No Investigation (NI)

- **Does Not Meet Criteria:** Complainant refused to provide a written statement (per TX GC 614.022)

- **Duplicate Complaint:** Allegation already under review or previously addressed.
- **Failure to Articulate:** No clear allegation of misconduct provided.
- **Guilt or Innocence:** Complaint challenges legal guilt, not officer conduct
- **Information Only:** Request for or provision of unrelated information
- **More Information Needed:** Insufficient information to proceed.
- **No Violation:** Preliminary review finds no policy violation.
- **No Violation (BWC):** Body Worn Camera review confirms no misconduct.
- **Non-Employee:** Complaint involves a non-DPD individual.
- **Sixty Day:** Complaint received more than 60 days after the incident with no good cause.
- **Third Party:** Complainant was not a victim or witness of the incident.

Complaint Classification Summary

The **101** complaints received were categorized as follows:

- **2** classified as *No Investigation (NI)*
- **2** classified as *Division Referral (DR)*
- **1** classified as *Control Number (CN)*
- **0** classified as *Public Integrity (PI)*
- **96** complaints are *pending determination*

Non-Pending Complaints

The remaining complaints (those already reviewed) were further categorized:

- **1** *Information Referred to Divisions*
- **1** *No Violation BWC*
- **1** *Improper Action*
- **2** *Improper or No Investigation*

Completed Cases

During the month of August 2025, there were **11** cases in which an investigation was completed.

Breakdown of Completed Cases:

- **10** cases classified as *Division Referral (DR)*
- **1** cases classified as *Control Number (CN)*

Completed Cases Findings

- 1 case was listed as *Exonerated*
- 5 cases were listed as *Unfounded*
- 2 cases were listed as *Not Sustained*
- 2 cases were listed as *Sustained*
- 1 case was listed as *Complete*

Most Common Allegations:

- **Improper or No Action:** 7 occurrences
- **Discourtesy/Unprofessionalism:** 5 occurrences
- **Improper Comments:** 3 occurrences
- **Racial Profiling:** 2 occurrences

This memorandum summarizes complaints received and reviewed in August 2025. For further details or questions, please refer to the following spreadsheet or contact the Office of Community Police Oversight.

IA No	Incident type	Investigative unit	Received date	Completed date	Classification	Sub-Classification
EC2025-0800	External Complaint	Police Oversight	8/4/2025	8/4/2025	Divisional Investigation Citizen Impact	Improper or No Investigation
EC2025-0801	External Complaint	Police Oversight	8/4/2025	8/4/2025	Administrative No Citizen Impact	Improper or No Action
EC2025-0804	External Complaint	Police Oversight	8/4/2025	8/4/2025		
EC2025-0805	External Complaint	Police Oversight	8/1/2025	8/4/2025		
EC2025-0806	External Complaint	Police Oversight	8/1/2025	8/4/2025	No Investigation Conducted	Information Referred to Divisions
EC2025-0807	External Complaint	Police Oversight	8/4/2025	8/4/2025		
EC2025-0808	External Complaint	Police Oversight	8/1/2025	8/5/2025	Divisional Investigation Citizen Impact	Improper or No Investigation
EC2025-0809	External Complaint	Police Oversight	8/4/2025	8/5/2025		
EC2025-0810	External Complaint	Police Oversight	8/1/2025	8/5/2025		
EC2025-0811	External Complaint	BT Request for Contrl No	8/5/2025	8/5/2025		
EC2025-0813	External Complaint	Police Oversight	8/4/2025	8/6/2025		
EC2025-0814	External Complaint	Police Oversight	8/4/2025	8/6/2025		
EC2025-0815	External Complaint	Police Oversight	8/5/2025	8/6/2025		
EC2025-0816	External Complaint	Police Oversight	8/5/2025	8/6/2025		
EC2025-0817	External Complaint	Police Oversight	8/4/2025	8/6/2025		
EC2025-0818	External Complaint	Police Oversight	8/6/2025	8/6/2025	No Investigation Conducted	No Violation BWC
EC2025-0819	External Complaint	Police Oversight	8/6/2025	8/7/2025		
EC2025-0821	External Complaint	Police Oversight	8/6/2025	8/7/2025		
EC2025-0822	External Complaint	Police Oversight	8/7/2025	8/7/2025		

EC2025-0823	External Complaint	Police Oversight	8/7/2025	8/7/2025		
EC2025-0824	External Complaint	Police Oversight	8/6/2025	8/7/2025		
EC2025-0825	External Complaint	Police Oversight	8/6/2025	8/8/2025		
EC2025-0826	External Complaint	Police Oversight	8/11/2025	8/11/2025		
EC2025-0827	External Complaint	Police Oversight	8/7/2025	8/11/2025		
EC2025-0828	External Complaint	Police Oversight	8/7/2025	8/11/2025		
EC2025-0829	External Complaint	Police Oversight	8/8/2025	8/11/2025		
EC2025-0830	External Complaint	Police Oversight	8/8/2025	8/11/2025		
EC2025-0831	External Complaint	Police Oversight	8/11/2025	8/12/2025		
EC2025-0832	External Complaint	Police Oversight	8/8/2025	8/12/2025		
EC2025-0833	External Complaint	Police Oversight	8/12/2025	8/12/2025		
EC2025-0834	External Complaint	Police Oversight	8/8/2025	8/12/2025		
EC2025-0835	External Complaint	Police Oversight	8/12/2025	8/12/2025		
EC2025-0836	External Complaint	Police Oversight	8/7/2025	8/12/2025		
EC2025-0837	External Complaint	Police Oversight	8/12/2025	8/13/2025		
EC2025-0838	External Complaint	Police Oversight	8/7/2025	8/13/2025		
EC2025-0839	External Complaint	Police Oversight	8/11/2025	8/13/2025		
EC2025-0840	External Complaint	Police Oversight	8/11/2025	8/13/2025		
EC2025-0841	External Complaint	Police Oversight	8/12/2025	8/13/2025		
EC2025-0842	External Complaint	Police Oversight	8/11/2025	8/13/2025		
EC2025-0843	External Complaint	Police Oversight	8/6/2025	8/13/2025		
EC2025-0844	External Complaint	Police Oversight	8/12/2025	8/13/2025		

EC2025-0845	External Complaint	Police Oversight	8/12/2025	8/13/2025		
EC2025-0846	External Complaint	Police Oversight	8/12/2025	8/13/2025		
EC2025-0847	External Complaint	Police Oversight	8/13/2025	8/14/2025		
EC2025-0848	External Complaint	Police Oversight	8/14/2025	8/14/2025		
EC2025-0849	External Complaint	Police Oversight	8/14/2025	8/14/2025		
EC2025-0850	External Complaint	Police Oversight	8/14/2025	8/14/2025		
EC2025-0851	External Complaint	Police Oversight	8/14/2025	8/14/2025		
EC2025-0852	External Complaint	Police Oversight	8/13/2025	8/14/2025		
EC2025-0853	External Complaint	Police Oversight	8/13/2025	8/14/2025		
EC2025-0854	External Complaint	Police Oversight	8/14/2025	8/15/2025		
EC2025-0855	External Complaint	Police Oversight	8/14/2025	8/15/2025		
EC2025-0856	External Complaint	Police Oversight	8/13/2025	8/15/2025		
EC2025-0857	External Complaint	Police Oversight	8/15/2025	8/15/2025		
EC2025-0858	External Complaint	Police Oversight	8/14/2025	8/15/2025		
EC2025-0859	External Complaint	Police Oversight	8/14/2025	8/15/2025		
EC2025-0860	External Complaint	Police Oversight	8/14/2025	8/18/2025		
EC2025-0861	External Complaint	Police Oversight	8/18/2025	8/18/2025		
EC2025-0862	External Complaint	Police Oversight	8/18/2025	8/18/2025		
EC2025-0863	External Complaint	Police Oversight	8/18/2025	8/18/2025		
EC2025-0864	External Complaint	Police Oversight	8/18/2025	8/18/2025		
EC2025-0865	External Complaint	Police Oversight	8/18/2025	8/18/2025		
EC2025-0866	External Complaint	Police Oversight	8/18/2025	8/18/2025		

EC2025-0867	External Complaint	Police Oversight	8/18/2025	8/18/2025		
EC2025-0868	External Complaint	Police Oversight	8/18/2025	8/19/2025		
EC2025-0869	External Complaint	Police Oversight	8/18/2025	8/19/2025		
EC2025-0870	External Complaint	Police Oversight	8/19/2025	8/19/2025		
EC2025-0871	External Complaint	Police Oversight	8/18/2025	8/19/2025		
EC2025-0872	External Complaint	Police Oversight	8/18/2025	8/19/2025		
EC2025-0873	External Complaint	Police Oversight	8/15/2025	8/19/2025		
EC2025-0874	External Complaint	Police Oversight	8/18/2025	8/19/2025		
EC2025-0875	External Complaint	Police Oversight	8/19/2025	8/19/2025		
EC2025-0876	External Complaint	Police Oversight	8/18/2025	8/19/2025		
EC2025-0877	External Complaint	Police Oversight	8/18/2025	8/19/2025		
EC2025-0878	External Complaint	Police Oversight	8/13/2025	8/19/2025		
EC2025-0879	External Complaint	Police Oversight	8/19/2025	8/20/2025		
EC2025-0880	External Complaint	Police Oversight	8/20/2025	8/20/2025		
EC2025-0881	External Complaint	Police Oversight	8/20/2025	8/20/2025		
EC2025-0882	External Complaint	Police Oversight	8/19/2025	8/20/2025		
EC2025-0883	External Complaint	Police Oversight	8/20/2025	8/21/2025		
EC2025-0884	External Complaint	Police Oversight	8/20/2025	8/21/2025		
EC2025-0885	External Complaint	Police Oversight	8/20/2025	8/21/2025		
EC2025-0886	External Complaint	Police Oversight	8/21/2025	8/22/2025		
EC2025-0887	External Complaint	Police Oversight	8/22/2025	8/25/2025		
EC2025-0888	External Complaint	Police Oversight	8/22/2025	8/25/2025		

EC2025-0889	External Complaint	Police Oversight	8/25/2025	8/25/2025		
EC2025-0890	External Complaint	BT Request for Contrl No	8/19/2025	8/26/2025		
EC2025-0891	External Complaint	Police Oversight	8/22/2025	8/26/2025		
EC2025-0892	External Complaint	Police Oversight	8/25/2025	8/26/2025		
EC2025-0893	External Complaint	Complaint Processing Sgt	8/25/2025	8/26/2025		
EC2025-0894	External Complaint	Police Oversight	8/26/2025	8/26/2025		
EC2025-0895	External Complaint	Police Oversight	8/26/2025	8/27/2025		
EC2025-0896	External Complaint	Police Oversight	8/27/2025	8/27/2025		
EC2025-0897	External Complaint	Police Oversight	8/26/2025	8/27/2025		
EC2025-0898	External Complaint	Police Oversight	8/20/2025	8/28/2025		
EC2025-0899	External Complaint	Police Oversight	8/27/2025	8/28/2025		

External Administrative Complaints Received as of 09/02/2025 for Fiscal Year 2024-2025

	Oct		Nov		Dec		Jan		Feb		March		April		May		June		July		Aug		Sept	
Total External Complaints by Source	DPD	OCPO	DPD	OCPO	DPD	OCPO	DPD	OCPO	DPD	OCPO	DPD	OCPO	DPD	OCPO	DPD	OCPO	DPD	OCPO	DPD	OCPO	DPD	OCPO	DPD	OCPO
DPD Total	89	89	57	57	71	71	83	83	76	76	71	71	130	130	103	103	82	82	83	83	87	87	0	0
External Email	29	29	20	20	30	30	46	46	42	42	38	38	87	87	66	66	45	45	42	42	54	54		
External Fax			1	1																				
External Letter	5	5	6	6	2	2	3	3	3	3			5	5	2	2	6	6	8	8	5	5		
External Telephone																								
External Online Form	5	5	2	2	2	2	4	4	2	2	1	1			4	4	3	3						
External Walk-in DPD	50	50	28	28	37	37	30	30	29	29	32	32	38	38	31	31	28	28	33	33	28	28		
OCPO Total	29	29	22	22	25	25	39	39	43	43	19	19	23	23	14	14	29	29	15	15	14	14	0	0
External Email OCPO	9	9	11	11	13	13	17	17	14	14	3	3	9	9	8	8	11	11			8	8		
External Fax OCPO											1	1												
External Letter OCPO	1	1											1	1					1	1				
External Telephone OCPO									27	27														
External Online Form OCPO	19	19	9	9	12	12	21	21			12	12	10	10	4	4	14	14	12	12	6	6		
External Walk-in OCPO			2	2			1	1	2	2	3	3	3	3	2	2	4	4	2	2				
Grand Total	118	118	79	79	96	96	122	122	119	119	90	90	153	153	117	117	111	111	98	98	101	101	0	0
External Complaints Processed by Internal Affairs as of 09/02/2025																								
Divisional Investigations with Category	9	9	11	11	13	13	10	10	4	4	15	15	20	20	8	8	8	8	6	6	2	2	0	0
Discourtesy or Unprofessionalism			4	4	3	3	2	2	2	2	5	5	5	5			3	3						
Fail to Complete Reports					2	2	1	1																
Improper Action	8	8	4	4	7	7	5	5	2	2	10	10	12	12	6	6	3	3	4	4				
Improper Comments			2	2													1	1						
Improper or No Investigation	1	1	1	1	1	1	2	2					3	3	2	2	1	1	2	2	2	2		
Internal Affairs Investigations and Category	4	4	3	3	5	5	8	8	3	3	8	8	4	4	0	0	7	7	1	1	1	1	0	0
Abuse of Authority																								
Adverse Conduct											2	2	1	1			2	2						
Dispatch/911 Violation																								
Discourtesy to Other Employees																								
Failed to Complete Report on Time																								
Failed to Secure Property																								
Harassment	1	1									1	1					1	1						
Illegal or Improper Search	1	1																						
Improper or False Arrest																								
Improper or No Investigation																								
Improper Release of Information																								
Incomplete or Erroneous Report							1	1																
Inquiry																								
Lost/Damaged Citizen Property																								
Mistreatment of Citizen							1	1			1	1												
Placed Citizen in Danger																								
Racial Profiling																								
Use of Force	1	1			2	2	2	2	1	1	4	4	3	3			1	1	1	1				
Improper Action or Comments	1	1	3	3	3	3	4	4	2	2							3	3			1	1		
Complaints Referred to the Public Integrity Unit	2		0		0		1		0		2		1	1							1	1		
Preliminary Investigation and Outcome	105	105	65	65	78	78	104	104	112	112	67	67	129	129	109	109	98	98	91	91	98	98	0	0
Did not meet criteria			1	1			4	4	7	7	2	2	5	5	3	3	1	1						
Duplicate Complaint	18	18	15	15	6	6	9	9	12	12	3	3	7	7	7	7	1	1	2	2				
Fail to Articulate	13	13	6	6	11	11	7	7	10	10	16	16	15	15	18	18	3	3	1	1				
Guilt or Innocence	4	4	3	3	2	2	6	6	3	3	3	3	7	7	11	11	3	3	3	3				
Information Only	16	16	10	10	12	12	24	24	19	19	12	12	38	38	22	22	19	19	9	9	1	1		
More Information	9	9	7	7	3	3	9	9	8	8	8	8	10	10	2	2	6	6	2	2				
Need Signature																								
No Violation	15	15	6	6	9	9	12	12	30	30	7	7	7	7	6	6	5	5	6	6				
No Violation BWC	18	18	6	6	14	14	14	14	9	9	6	6	16	16	21	21	5	5	8	8	1	1		
Non Employee	5	5	5	5	11	11	10	10	5	5	5	5	15	15	6	6	4	4						
Other (Outside Agency)	5	5	4	4	2	2	3	3	8	8	3	3	5	5	4	4	7	7	2	2				
Training Recommendation																								
Possible																								
Sixty Day					4	4	4	4	1	1	1	1	3	3	4	4	1	1	2	2				
Third Party	2	2	2	2	4	4	2	2			1	1	1	1	4	4	2	2						
Unknown Officer																								
OCPO Investigation																								
Recent EC's under review (as of 09/02/2025)															1	1	41	41	56	56	96	96		
Grand Totals	118	118	79	79	96	96	122	122	119	119	90	90	153	153	117	117	113	113	98	98	101	101	0	0

The Internal Affairs Division calculates monthly complaints

Inc: IA No	Inc: Incident type	Inc: Linked Case Number	Inc: Source	Inc: Occurred date	Inc: Received date	Inc: Completed date	Off: Badge/ID number	Off: Type	Alg: Allegation	Alg: Finding	Act: Action taken	Inc: Database row #
CN2024-180	Inquiry	EC2024-1116	External	9/24/2024	9/25/2024	8/8/2025	0	Non Sworn	Administrative Inquiry	Complete		221387
CN2024-180	Inquiry	EC2024-1116	External	9/24/2024	9/25/2024	8/8/2025	0	Non Sworn	Administrative Inquiry	Complete		221387
CN2024-180	Inquiry	EC2024-1116	External	9/24/2024	9/25/2024	8/8/2025	0	Non Sworn	Administrative Inquiry	Complete		221387
CN2024-180	Inquiry	EC2024-1116	External	9/24/2024	9/25/2024	8/8/2025	0	Non Sworn	Administrative Inquiry	Complete		221387
DR2025-051	Division Referral	EC2025-0551	External Email	5/12/2025	5/12/2025	8/20/2025	8167	Sworn	Improper or No Action	Not Sustained		229368
DR2025-051	Division Referral	EC2025-0551	External Email	5/12/2025	5/12/2025	8/20/2025	8167	Sworn	Body worn camera policy violation	Sustained		229368
DR2025-062	Division Referral	EC2025-0570	External Email	5/26/2025	5/26/2025	8/28/2025	11330	Sworn	Vehicle Home Storage Violation	Exonerated		229822
DR2025-067	Division Referral	EC2025-0640	External Walk-in DPD	6/13/2025	6/13/2025	8/5/2025	8582	Sworn	Racial Profiling	Unfounded		230384
DR2025-067	Division Referral	EC2025-0640	External Walk-in DPD	6/13/2025	6/13/2025	8/5/2025	8582	Sworn	Discourtesy/Unprofessionalism	Unfounded		230384
DR2025-068	Division Referral	EC2025-0653	External Walk-in DPD	6/19/2025	6/20/2025	8/20/2025	12042	Sworn	Discourtesy/Unprofessionalism	Unfounded		230401
DR2025-069	Division Referral	EC2025-0661	External Email	6/14/2025	6/18/2025	8/20/2025	7914	Sworn	Improper Comments	Unfounded		230402
DR2025-069	Division Referral	EC2025-0661	External Email	6/14/2025	6/18/2025	8/20/2025	7914	Sworn	Improper or No Action	Sustained	Documented Counseling	230402
DR2025-070	Division Referral	EC2025-0686	External Walk-in DPD	6/24/2025	6/26/2025	8/26/2025	11102	Sworn	Discourtesy/Unprofessionalism	Not Sustained		230653
DR2025-070	Division Referral	EC2025-0686	External Walk-in DPD	6/24/2025	6/26/2025	8/26/2025	11102	Sworn	Improper Comments	Not Sustained		230653
DR2025-070	Division Referral	EC2025-0686	External Walk-in DPD	6/24/2025	6/26/2025	8/26/2025	11902	Sworn	Discourtesy/Unprofessionalism	Not Sustained		230653
DR2025-070	Division Referral	EC2025-0686	External Walk-in DPD	6/24/2025	6/26/2025	8/26/2025	11902	Sworn	Improper Comments	Not Sustained		230653
DR2025-073	Division Referral	EC2025-0732	External Online Form OPO	6/7/2025	7/8/2025	8/12/2025	12090	Sworn	Improper or No Action	Unfounded		231086
DR2025-073	Division Referral	EC2025-0732	External Online Form OPO	6/7/2025	7/8/2025	8/12/2025	12090	Sworn	Discourtesy/Unprofessionalism	Unfounded		231086
DR2025-073	Division Referral	EC2025-0732	External Online Form OPO	6/7/2025	7/8/2025	8/12/2025	12090	Sworn	Racial Discrimination	Unfounded		231086
DR2025-074	Division Referral	EC2025-0709	External Online Form OPO	6/27/2025	6/30/2025	8/28/2025	11201	Sworn	Improper or No Action	Not Sustained		231088
DR2025-076	Division Referral	EC2025-0708	External Walk-in DPD	7/6/2025	7/8/2025	8/20/2025	9074	Sworn	Improper or No Action	Unfounded		231103
DR2025-077	Division Referral	EC2025-0734	External Walk-in DPD	7/4/2025	7/8/2025	8/25/2025	12117	Sworn	Improper or No Action	Unfounded		231110
DR2025-077	Division Referral	EC2025-0734	External Walk-in DPD	7/4/2025	7/8/2025	8/25/2025	10375	Sworn	Improper or No Action	Unfounded		231110



State Updates

On Friday, August 15th, 2025, Governor Greg Abbott announced the 2nd Special Session of the 89th Texas Legislature. Members of the Legislature will have **30 days** to address the **18 priorities** set by Governor Abbott's agenda.

The special session differs from a regular legislative session in both purpose and pace. In a regular session, lawmakers have the authority to introduce and debate a wide range of legislation. In the special session, Governor Abbott exclusively sets the agenda, which is more narrowly focused and moves quickly. The Office of Community Police Oversight (OCPO) will provide updates on legislation that will impact police oversight in the City of Dallas as those bills progress. The following are a few highlighted bills for your reference:

Officer Personnel File Related Bills

SB15(King): Relating to certain files maintained by a law enforcement agency regarding certain employees of the agency.

HB15(Hefner): Relating to certain files maintained by a law enforcement agency regarding certain employees of the agency.

89th Texas Regular Session Update (TOMA)

HB1522(Gerdes): Relating to notice of a meeting held under the open meetings law.

AN ACT

relating to notice of a meeting held under the open meetings law.

BE IT ENACTED BY THE LEGISLATURE OF THE STATE OF TEXAS:

SECTION 1. The heading to Section 551.043, Government Code, is amended to read as follows:

Sec. 551.043. TIME AND ACCESSIBILITY OF NOTICE; POSTING OF BUDGET; GENERAL RULE.

SECTION 2. Section 551.043, Government Code, is amended by amending Subsection (a) and adding Subsections (c) and (c-1) to read as follows:

(a) The notice of a meeting of a governmental body must be posted in a place readily accessible to the general public at all times for at least three business days [~~72 hours~~] before the scheduled date [~~time~~] of the meeting, except as provided by Sections 551.044, 551.045, 551.046, and 551.1281 [~~551.044-551.046~~].

(c) The notice of a meeting required to be posted under Subsection (a) at which a governmental body will discuss or adopt a budget for the governmental body must include:

(1) a physical copy of the proposed budget unless the governmental body has made the proposed budget clearly accessible on the home page of the governmental body's Internet website; and

(2) a taxpayer impact statement showing, for the median-valued homestead property, a comparison of the property tax

bill in dollars pertaining to the property for the current fiscal year to an estimate of the property tax bill in dollars for the same property for the upcoming fiscal year if:

(A) the proposed budget is adopted; and

(B) for a taxing unit as defined by Section 1.04, Tax Code, other than an independent school district, a balanced budget funded at the no-new-revenue tax rate as calculated under Chapter 26, Tax Code, is adopted.

(c-1) Subsection (c) does not apply to the governing board of a general academic teaching institution or of a university system to which Section 551.1281 applies.

SECTION 3. This Act takes effect September 1, 2025.

H.B. No. 1522

President of the Senate

Speaker of the House

I certify that H.B. No. 1522 was passed by the House on April 9, 2025, by the following vote: Yeas 147, Nays 0, 1 present, not voting; and that the House concurred in Senate amendments to H.B. No. 1522 on May 28, 2025, by the following vote: Yeas 132, Nays 2, 1 present, not voting.

Chief Clerk of the House

I certify that H.B. No. 1522 was passed by the Senate, with amendments, on May 25, 2025, by the following vote: Yeas 31, Nays 0.

Secretary of the Senate

APPROVED: _____

Date

Governor

Memorandum



DATE August 28, 2025

CITY OF DALLAS

TO Members of the Community Police Oversight Board

SUBJECT **Briefing of House Bill 15**

This memorandum provides an overview of House Bill 15 (HB 15), which aims to establish clear guidelines regarding the maintenance, accessibility, and confidentiality of departmental files containing information related to law enforcement license holders.

Provisions

- **Definition of Department File:** HB 15 defines a "department file" as a record maintained by a law enforcement agency for each license holder it employs.
- **File Maintenance:** The head of the law enforcement agency, or a designee, must maintain a department file separate from personnel files maintained under existing policies in Texas Occupations Code Section 1701.4535.
- **Contents of the File:** The department file includes letters, memorandum, or documents relating to the license holder that are not included in a personnel file, such as records of alleged misconduct where insufficient evidence exists to sustain a charge of misconduct.
- **Access to Department Files:**
 - **Hiring Agencies:** May access department files under Section 1701.451 Occupation Code to evaluate candidates.
 - **TCOLE Access:** Permitted during investigations or under agency policy pursuant to Section 1701.4522(b)(1)(D).
 - **Legal Exceptions:** Files are subject to disclosure *only as required by law*, including:
 - **Article 39.14 of the Code of Criminal Procedure** (Discovery in criminal cases)
 - **Section 511.021 of the Government Code** (Independent Investigation of Death Occurring in County Jail).
- **Confidentiality and Restrictions on Disclosure:** Information in a department file is confidential and is **not** subject to public disclosure under the Texas Public Information Act (Chapter 552, Government Code).

Impacts

If enacted, HB 15 would restrict the scope of access to officer-related records by requiring police departments with a civil service rule structure similar to the Dallas Police Department to establish a separate, confidential "department file" for each licensed officer. Access to these files will be limited to entities that are only required by law to access, including hiring agencies, TCOLE during investigations, and under certain legal provisions. Specifically, HB 15 would prohibit certain access to records of unsubstantiated misconduct if the entity is not mandated or required by law to access the contents of a department file.

Service First, Now!

Siara Montoya Obasuyi
Policy Analyst of The Office of Community Police Oversight

1-1 By: Hefner, et al. (Senate Sponsor - King) H.B. No. 15
1-2 (In the Senate - Received from the House September 2, 2025;
1-3 September 2, 2025, read first time and referred to Committee on
1-4 State Affairs; September 2, 2025, reported adversely, with
1-5 favorable Committee Substitute by the following vote: Yeas 6,
1-6 Nays 2; September 2, 2025, sent to printer.)

1-7 COMMITTEE VOTE

	Yea	Nay	Absent	PNV
1-8 Hughes	X			
1-9 Paxton	X			
1-10 Bettencourt	X			
1-11 Birdwell			X	
1-12 Hall		X		
1-13 Hinojosa of Nueces	X			
1-14 Middleton			X	
1-15 Parker			X	
1-16 Perry	X			
1-17 Schwertner	X			
1-18 Zaffirini		X		

1-20 COMMITTEE SUBSTITUTE FOR H.B. No. 15 By: Hughes

1-21 A BILL TO BE ENTITLED
1-22 AN ACT

1-23 relating to certain files maintained by a law enforcement agency
1-24 regarding certain employees of the agency.

1-25 BE IT ENACTED BY THE LEGISLATURE OF THE STATE OF TEXAS:

1-26 SECTION 1. Subchapter J, Chapter 1701, Occupations Code, is
1-27 amended by adding Section 1701.45351 to read as follows:

1-28 Sec. 1701.45351. DEPARTMENT FILE. (a) In this section,
1-29 "department file" means a file a law enforcement agency maintains
1-30 for agency use for each license holder the agency employs.

1-31 (b) The head of a law enforcement agency or the head's
1-32 designee shall maintain a department file on each license holder
1-33 the agency employs.

1-34 (c) A department file must contain any letter, memorandum,
1-35 or document relating to the license holder not included in a
1-36 personnel file maintained as required under a policy adopted under
1-37 Section 1701.4535, including any letter, memorandum, or document
1-38 relating to alleged license holder misconduct for which the agency
1-39 determines there is insufficient evidence to sustain the charge of
1-40 misconduct.

1-41 (d) In accordance with Section 1701.451, a law enforcement
1-42 agency hiring a license holder is entitled to review the contents of
1-43 the license holder's department file maintained by each previous
1-44 law enforcement agency employer.

1-45 (e) A law enforcement agency shall provide the contents from
1-46 a license holder's department file to the commission in accordance
1-47 with:

1-48 (1) the law enforcement agency's policy adopted in
1-49 compliance with Section 1701.4522(b)(1)(D); or

1-50 (2) a request by the commission as part of an ongoing
1-51 investigation relating to the license holder.

1-52 (f) A department file maintained under this section is
1-53 subject to disclosure only as required by law, including Chapter 2B
1-54 and Article 39.14, Code of Criminal Procedure, and Section 511.021,
1-55 Government Code.

1-56 (g) Except as provided by Subsections (d), (e), and (f), a
1-57 law enforcement agency may not release any information contained in
1-58 a license holder's department file to any other agency or person
1-59 requesting information relating to the license holder. The agency
1-60 shall refer the person or agency requesting the information to the

2-1 agency head or the head's designee. A department file maintained
2-2 under this section is confidential and not subject to disclosure
2-3 under Chapter 552, Government Code.

2-4 SECTION 2. This Act takes effect on the 91st day after the
2-5 last day of the legislative session.

2-6 * * * * *

EXECUTIVE SESSION NOTICE

A closed executive session may be held if the discussion of any of the above agenda items concerns one of the following:

1. seeking the advice of its attorney about pending or contemplated litigation, settlement offers, or any matter in which the duty of the attorney to the City Council under the Texas Disciplinary Rules of Professional Conduct of the State Bar of Texas clearly conflicts with the Texas Open Meetings Act. [Tex. Govt. Code §551.071]
2. deliberating the purchase, exchange, lease, or value of real property if deliberation in an open meeting would have a detrimental effect on the position of the city in negotiations with a third person. [Tex. Govt. Code §551.072]
3. deliberating a negotiated contract for a prospective gift or donation to the city if deliberation in an open meeting would have a detrimental effect on the position of the city in negotiations with a third person. [Tex. Govt. Code §551.073]
4. deliberating the appointment, employment, evaluation, reassignment, duties, discipline, or dismissal of a public officer or employee; or to hear a complaint or charge against an officer or employee unless the officer or employee who is the subject of the deliberation or hearing requests a public hearing. [Tex. Govt. Code §551.074]
5. deliberating the deployment, or specific occasions for implementation, of security personnel or devices. [Tex. Govt. Code §551.076]
6. discussing or deliberating commercial or financial information that the city has received from a business prospect that the city seeks to have locate, stay or expand in or near the city and with which the city is conducting economic development negotiations; or deliberating the offer of a financial or other incentive to a business prospect. [Tex Govt. Code §551.087]
7. deliberating security assessments or deployments relating to information resources technology, network security information, or the deployment or specific occasions for implementations of security personnel, critical infrastructure, or security devices. [Tex Govt. Code §551.089]