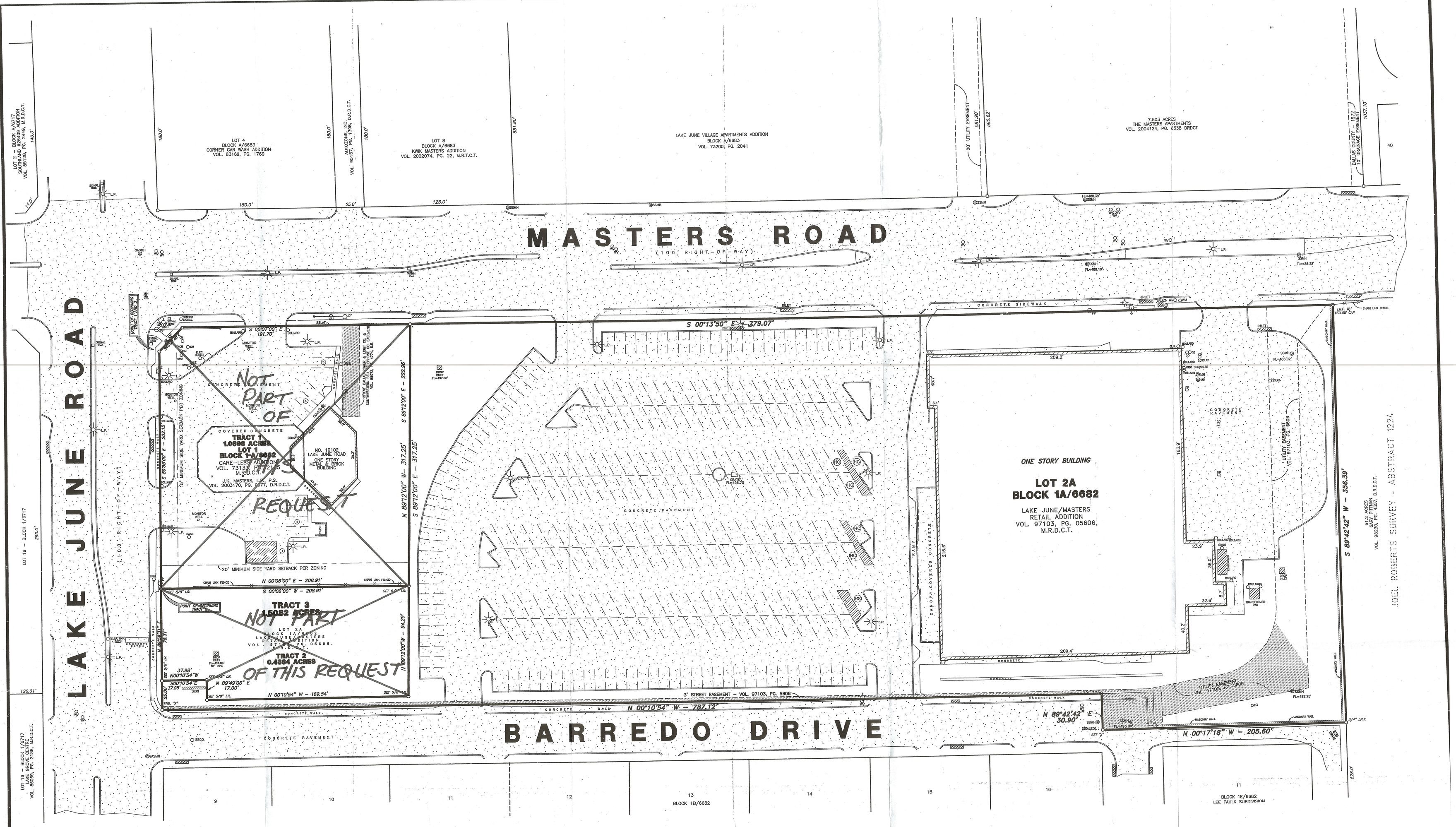

SITE PLAN

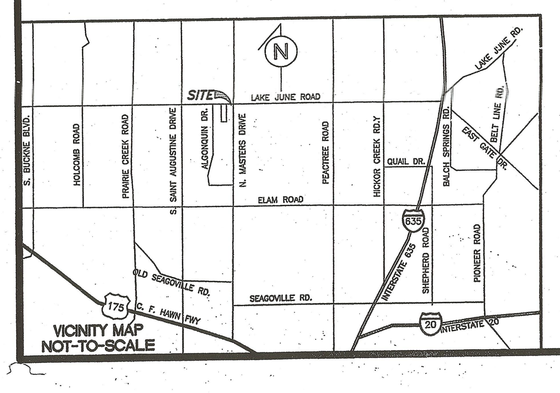

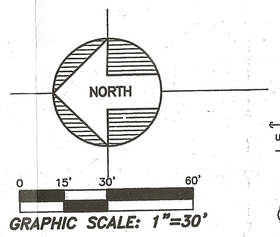

LEGEND

- F.H. FIRE HYDRANT
- X SET CHISELED "X" SET
- F.X. CHISELED "X" FOUND
- F.I.R. IRON ROD FOUND (SIZE AS NOTED)
- S.I.R. IRON ROD SET (SIZE AS NOTED)
- PP OVERHEAD UTILITY POLE W/ GUY
- U.E. U.T. UNDERGROUND ELECTRIC OR TELEPHONE
- L.P. LIGHT POLE
- SSMH SANITARY SEWER MANHOLE
- C.O. SAN. SWR. CLEAN OUT
- G.V. GAS VALVE
- W.V. WATER VALVE
- TREE

Site Summary

Lot Area:	5.9502 acres
Bldg. Area:	58,092 sf
Height:	22 feet
Lot Coverage:	23%
Number of Classrooms:	25 (H.S.)
Required Parking:	238 spaces
Provided Parking:	285 spaces
Hours of Operation:	7 a.m. to 9:30 p.m.

Specific Use Permit
No. 1809

Z-25-000112

Revised 1/20/2026