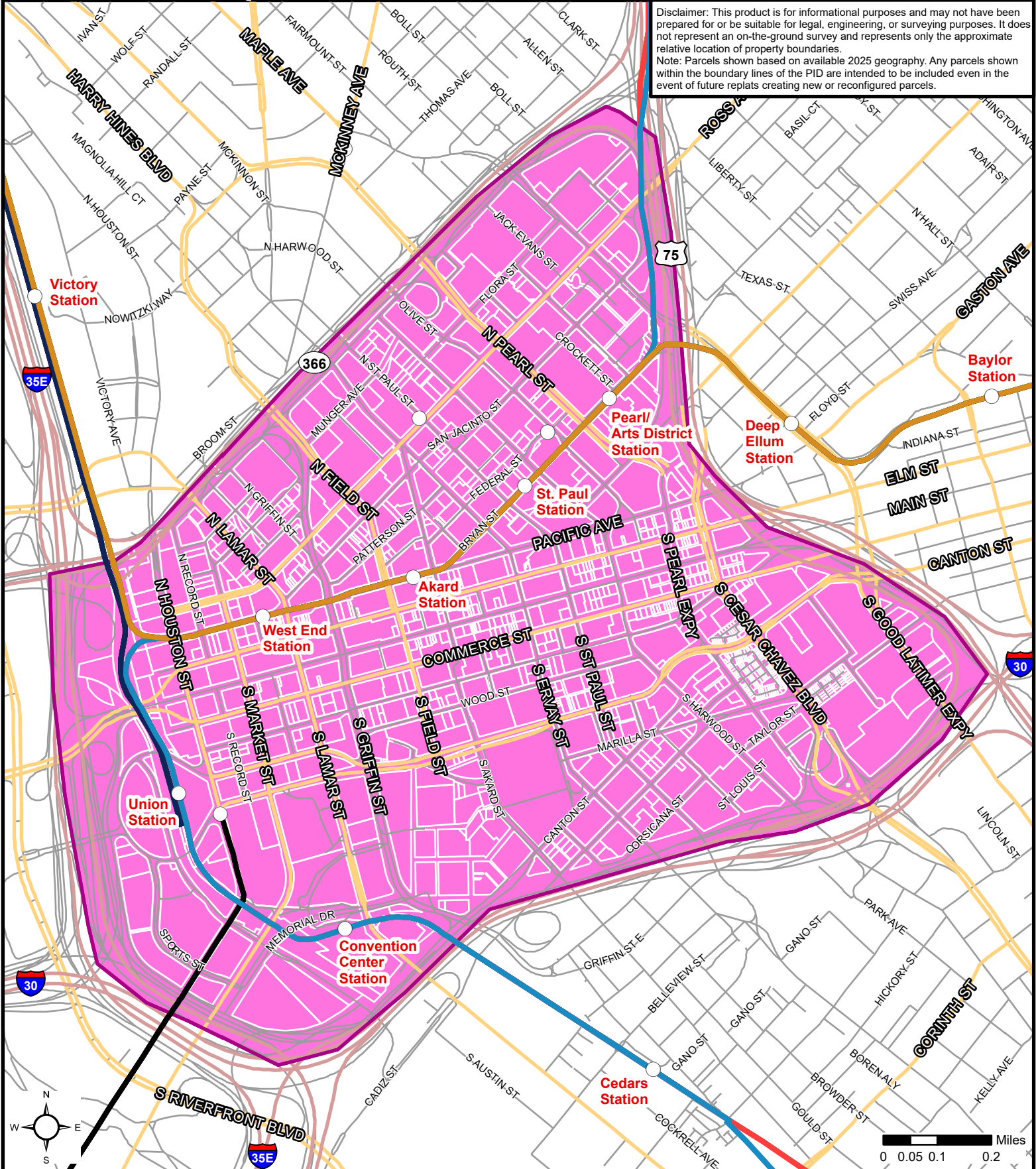



# Downtown Improvement District Boundaries - Exhibit A

Disclaimer: This product is for informational purposes and may not have been prepared for or be suitable for legal, engineering, or surveying purposes. It does not represent an on-the-ground survey and represents only the approximate relative location of property boundaries.

Note: Parcels shown based on available 2025 geography. Any parcels shown within the boundary lines of the PID are intended to be included even in the event of future replats creating new or reconfigured parcels.




## Legend

 Dallas Downtown Improvement District - 2025

 Dallas Downtown Improvement District Parcel - 2025

 Highways

 Major Streets

 Streets


 Rail Stops

 DART Blue Line

 DART Green Line

 DART Orange Line

 DART Red Line

 Streetcar/Trolley

 TRE