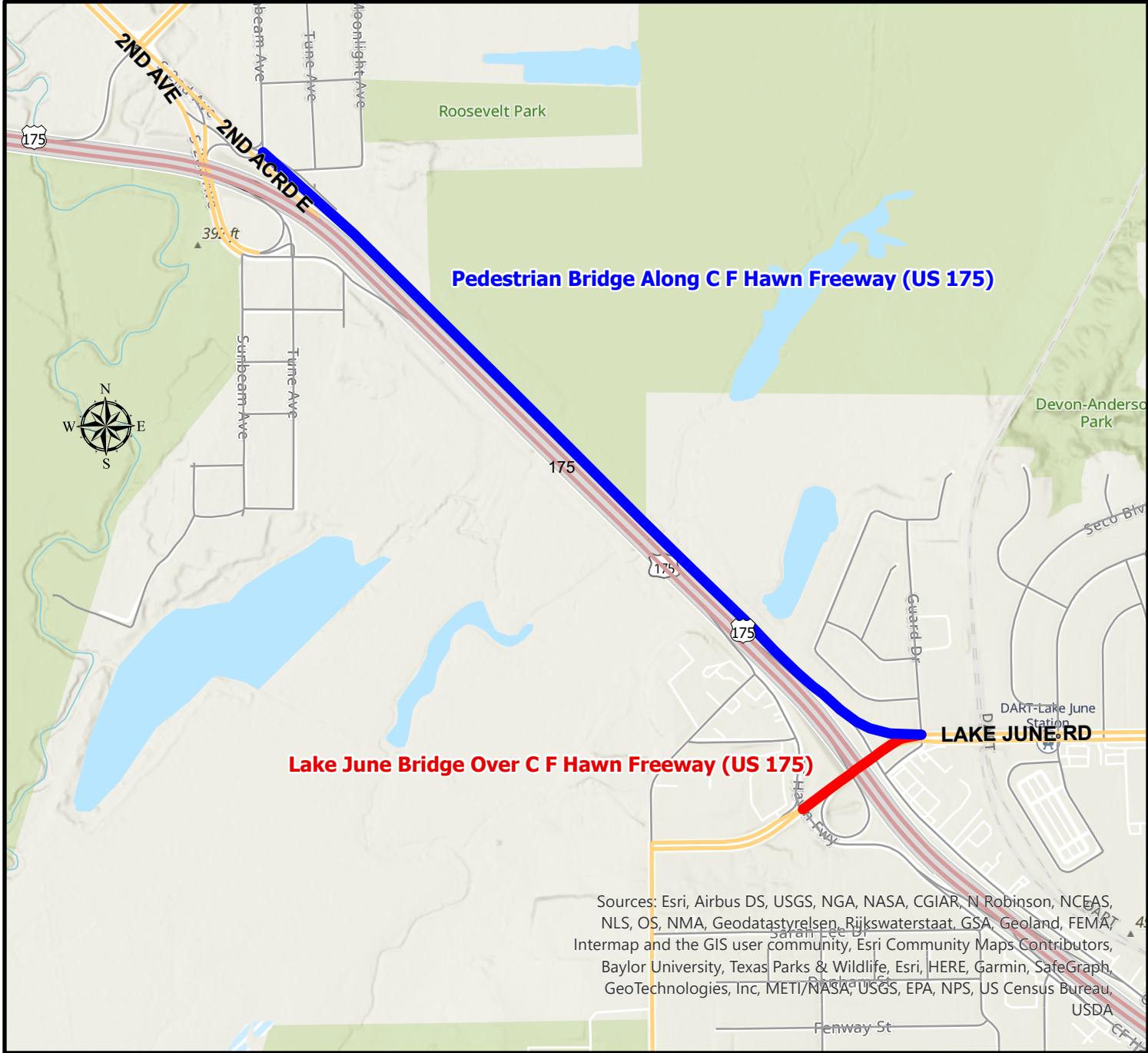
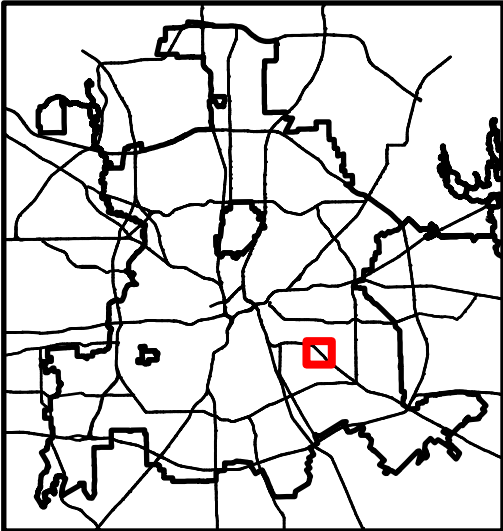



Dallas County PSA Lake June Bridge Local Contribution

Project Location

- █ Lake June Bridge Over C F Hawn Freeway (US 175)
- █ Pedestrian Bridge Along C F Hawn Frwy (US 175)
- █ Highways

Council District 5



Sources: Esri, Airbus DS, USGS, NGA, NASA, CGIAR, N Robinson, NCEAS, NLS, OS, NMA, Geodatastyrelsen, Rijkswaterstaat, GSA, Geoland, FEMA, Intermap and the GIS user community, Esri Community Maps Contributors, Baylor University, Texas Parks & Wildlife, Esri, HERE, Garmin, SafeGraph, GeoTechnologies, Inc, METI/NASA, USGS, EPA, NPS, US Census Bureau, USDA