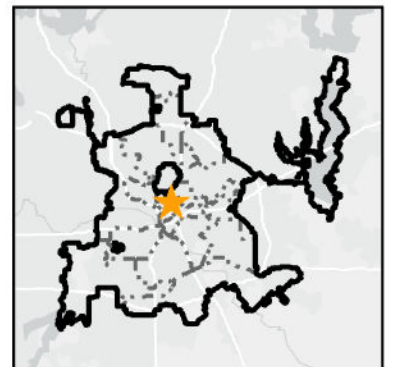
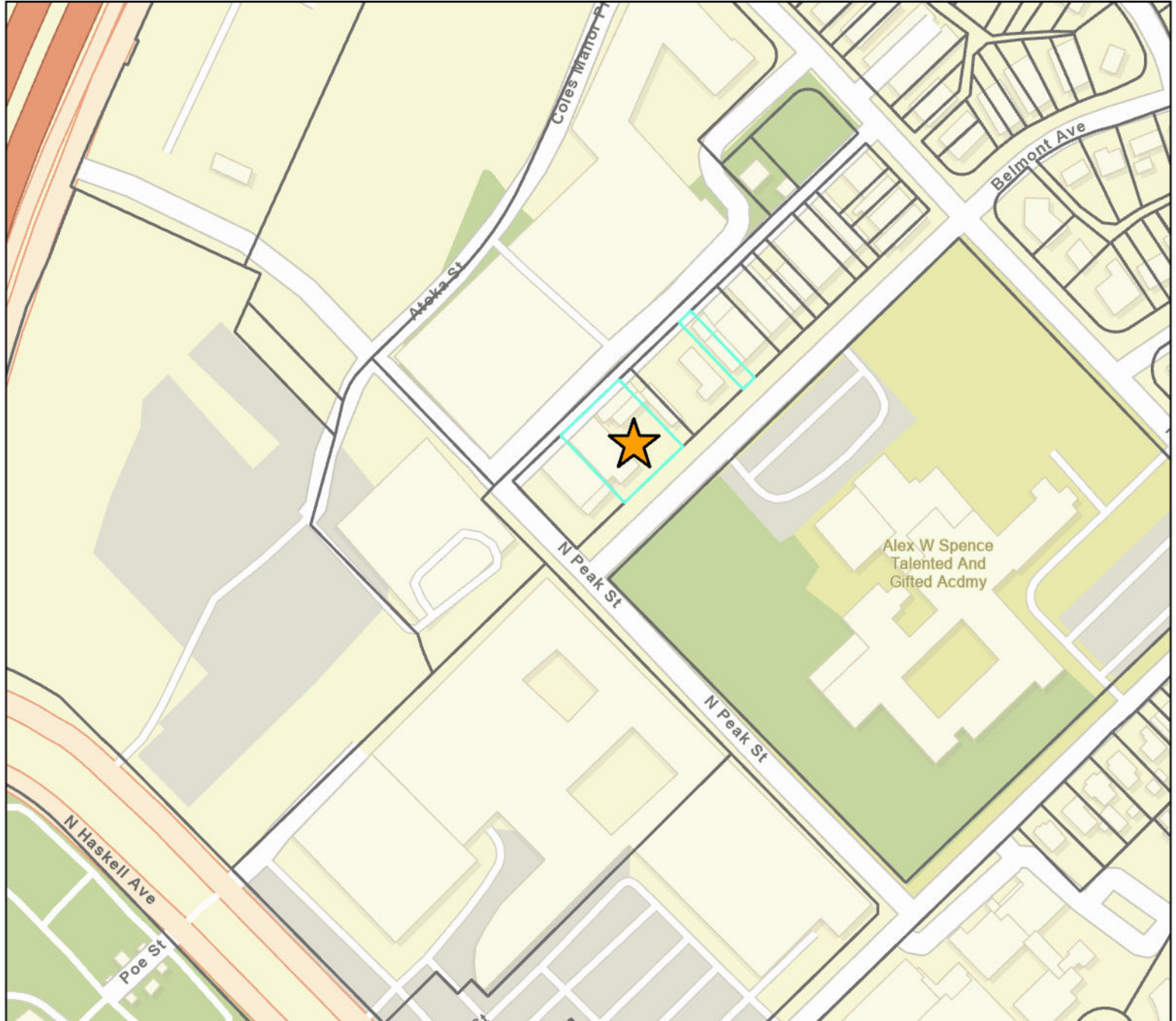


**Bella Limon:
4311-4329 Belmont Avenue Dallas, TX 75204**



**Office of Housing and
Community
Empowerment**

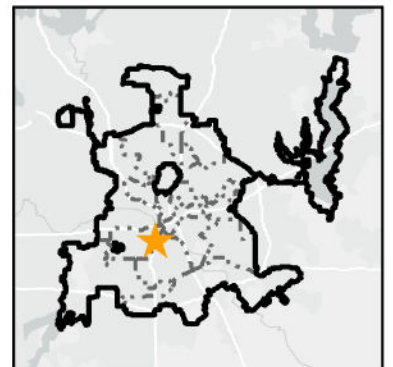
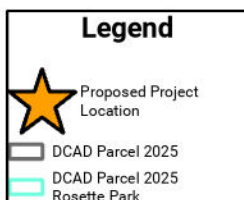
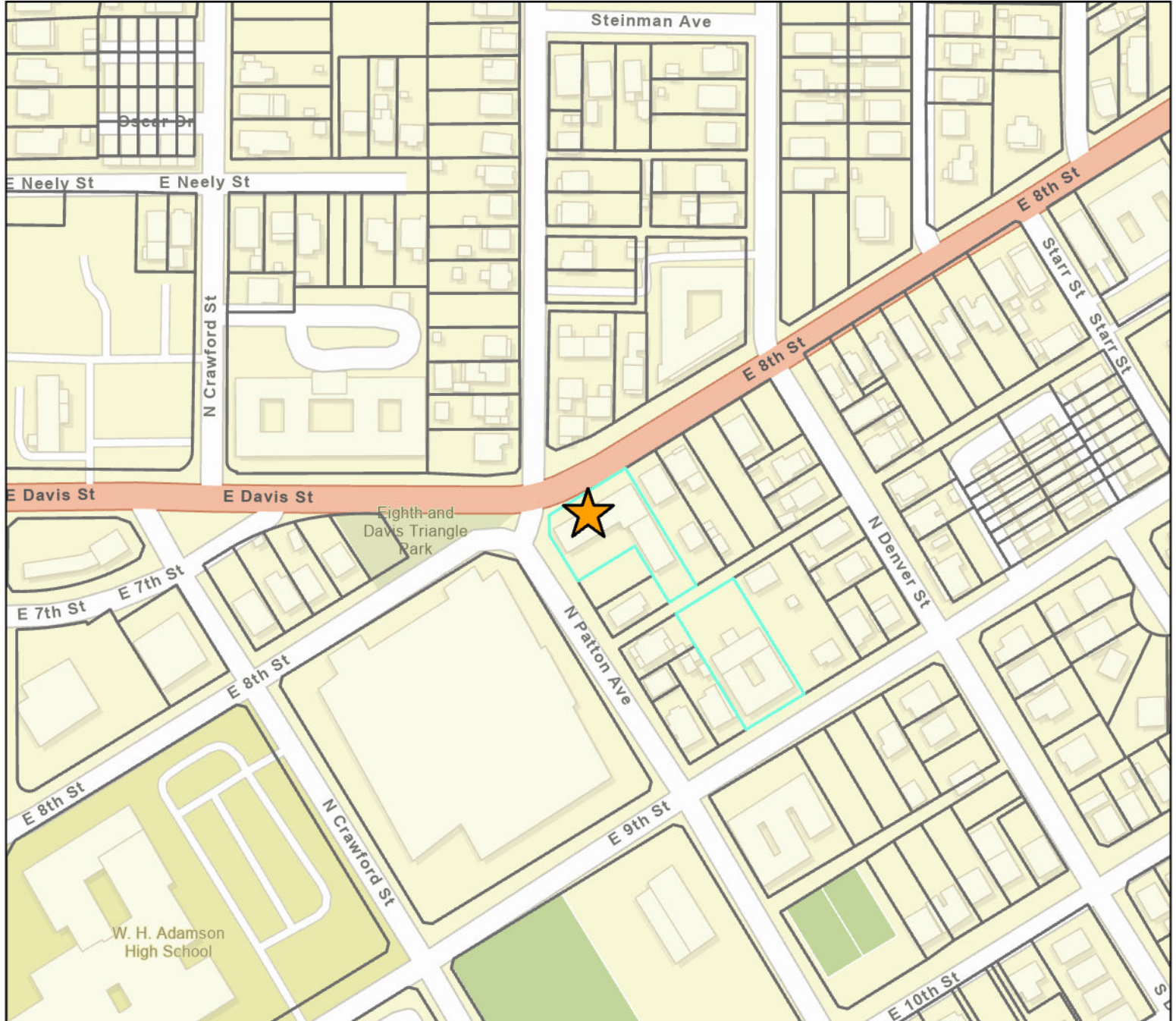
Date Created:
1/8/2026 9:30 PM
Created By: VO

Data Sources: Sources: Esri, TomTom, Garmin, FAO, NOAA, USGS, (c) OpenStreetMap contributors, and the GIS User Community, City of Dallas
The accuracy is not to be taken / used as data produced by a Registered Professional Land Surveyor for the State of Texas. For this level of detail, supervision, and certification of the produced data by a Registered Land Surveyor for the State of Texas would be required. This product is for informational purposes and may not have been prepared for or be suitable for legal, engineering, or surveying purposes. It does not represent an on-the-ground survey and represents only the approximate relative location of property boundaries. (Texas Government Code § 2051.10)

Scale: 1:3,104
0 0.010.020.030.040.05
 Miles

Rosette Park :

308 E 8th Street and 409 E 9th Street, Dallas, TX 75203



**Office of Housing and
Community
Empowerment**

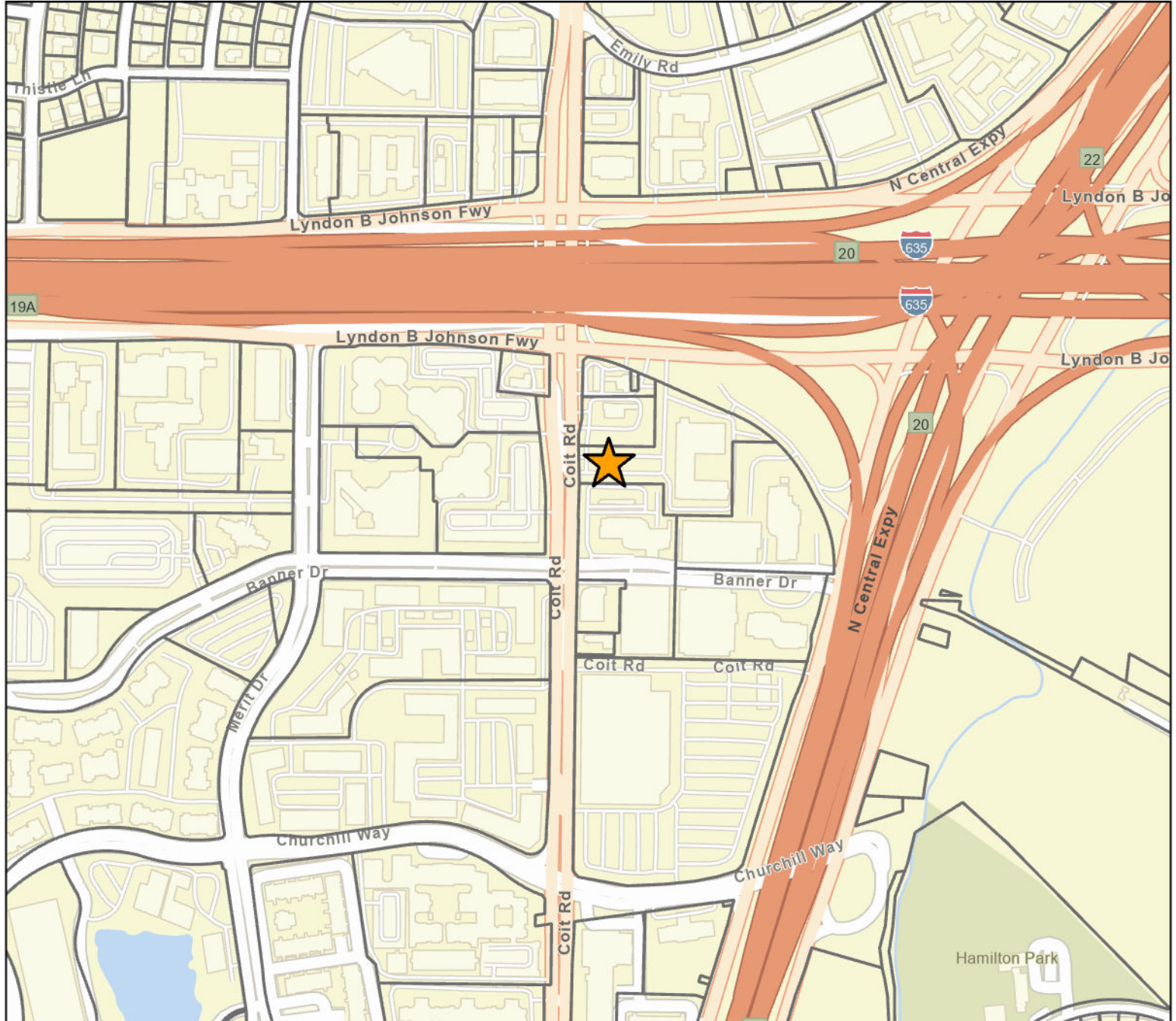
Date Created:
1/8/2026 10:27 PM
Created By: VO

Data Sources: Sources: Esri, TomTom, Garmin, FAO, NOAA, USGS, (c) OpenStreetMap contributors, and the GIS User Community, City of Dallas
The accuracy is not to be taken / used as data produced by a Registered Professional Land Surveyor for the State of Texas. For this level of detail, supervision, and certification of the produced data by a Registered Land Surveyor for the State of Texas would be required. This product is for informational purposes and may not have been prepared for or be suitable for legal, engineering, or surveying purposes. It does not represent an on-the-ground survey and represents only the approximate relative location of property boundaries. (Texas Government Code § 2051.10)

Scale: 1:3,104
0 0.010.020.030.040.05

Miles

The Broderick: 12800 Coit Road Dallas, TX 75251



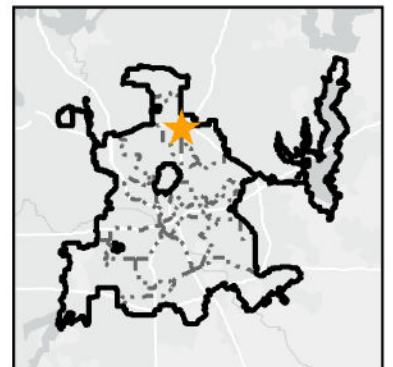
Legend



Proposed Project
Location



DCAD Parcel 2025



Office of Housing and
Community
Empowerment

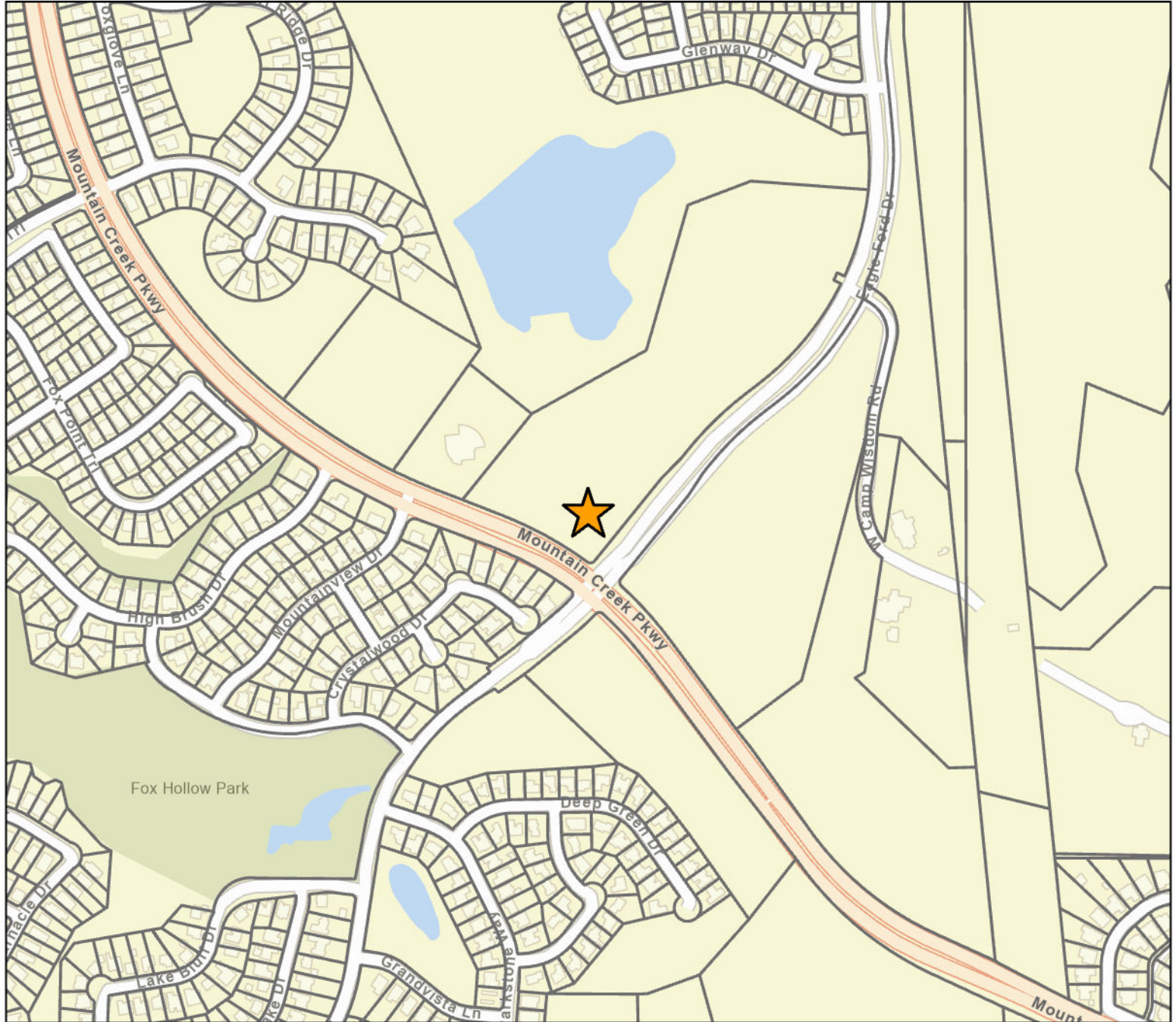
Date Created:
1/8/2026 11:29 PM
Created By: VO

Data Sources: Sources: Esri, TomTom, Garmin, FAO, NOAA, USGS, (c) OpenStreetMap contributors, and the GIS User Community, City of Dallas
The accuracy is not to be taken / used as data produced by a Registered Professional Land Surveyor for the State of Texas. For this level of detail, supervision, and certification of the produced data by a Registered Land Surveyor for the State of Texas would be required. This product is for informational purposes and may not have been prepared for or be suitable for legal, engineering, or surveying purposes. It does not represent an on-the-ground survey and represents only the approximate relative location of property boundaries. (Texas Government Code § 2051.10)



Scale: 1:7,578
0 0.030.050.08 0.1 0.13

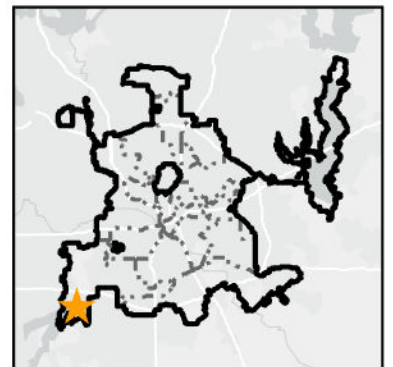
Miles

The Cottages at Big Cedar: North Quadrant of Mountain Creek Parkway and Eagle Ford Drive, Dallas, TX 75249



Legend

-  Proposed Project Location
-  DCAD Parcel 2025



**Office of Housing and
Community
Empowerment**

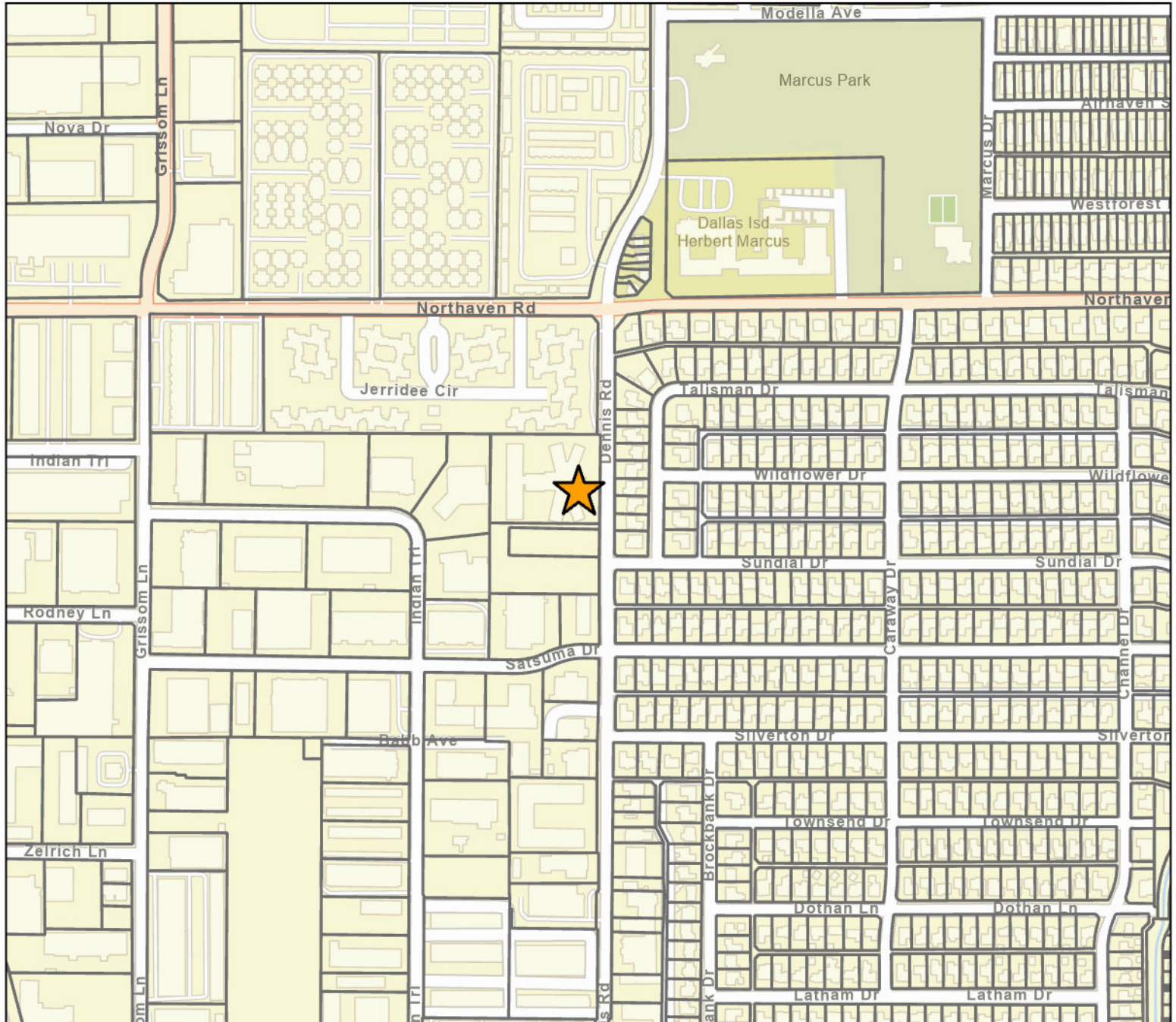
Date Created:
1/8/2026 11:29 PM
Created By: VO

Data Sources: Sources: Esri, TomTom, Garmin, FAO, NOAA, USGS, (c) OpenStreetMap contributors, and the GIS User Community, City of Dallas
The accuracy is not to be taken / used as data produced by a Registered Professional Land Surveyor for the State of Texas. For this level of detail, supervision, and certification of the produced data by a Registered Land Surveyor for the State of Texas would be required. This product is for informational purposes and may not have been prepared for or be suitable for legal, engineering, or surveying purposes. It does not represent an on-the-ground survey and represents only the approximate relative location of property boundaries. (Texas Government Code § 2051.10)

Scale: 1:7,578
0 0.030.050.08 0.1 0.13

 Miles

The Pemberton at Dennis: 11301 Dennis Road Dallas, TX 75229



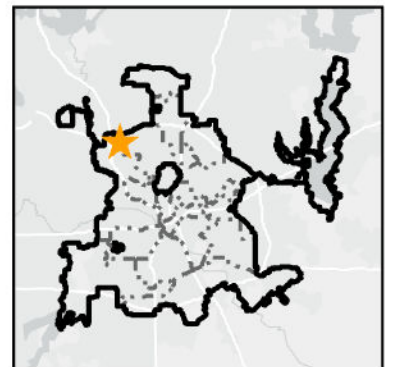
Legend



Proposed Project
Location



DCAD Parcel 2025



City of Dallas

Office of Housing and
Community
Empowerment

Date Created:
1/8/2026 11:29 PM
Created By: VO

Data Sources: Sources: Esri, TomTom, Garmin, FAO, NOAA, USGS, (c) OpenStreetMap contributors, and the GIS User Community, City of Dallas
The accuracy is not to be taken / used as data produced by a Registered Professional Land Surveyor for the State of Texas. For this level of detail, supervision, and certification of the produced data by a Registered Land Surveyor for the State of Texas would be required. This product is for informational purposes and may not have been prepared for or be suitable for legal, engineering, or surveying purposes. It does not represent an on-the-ground survey and represents only the approximate relative location of property boundaries. (Texas Government Code § 2051.10)

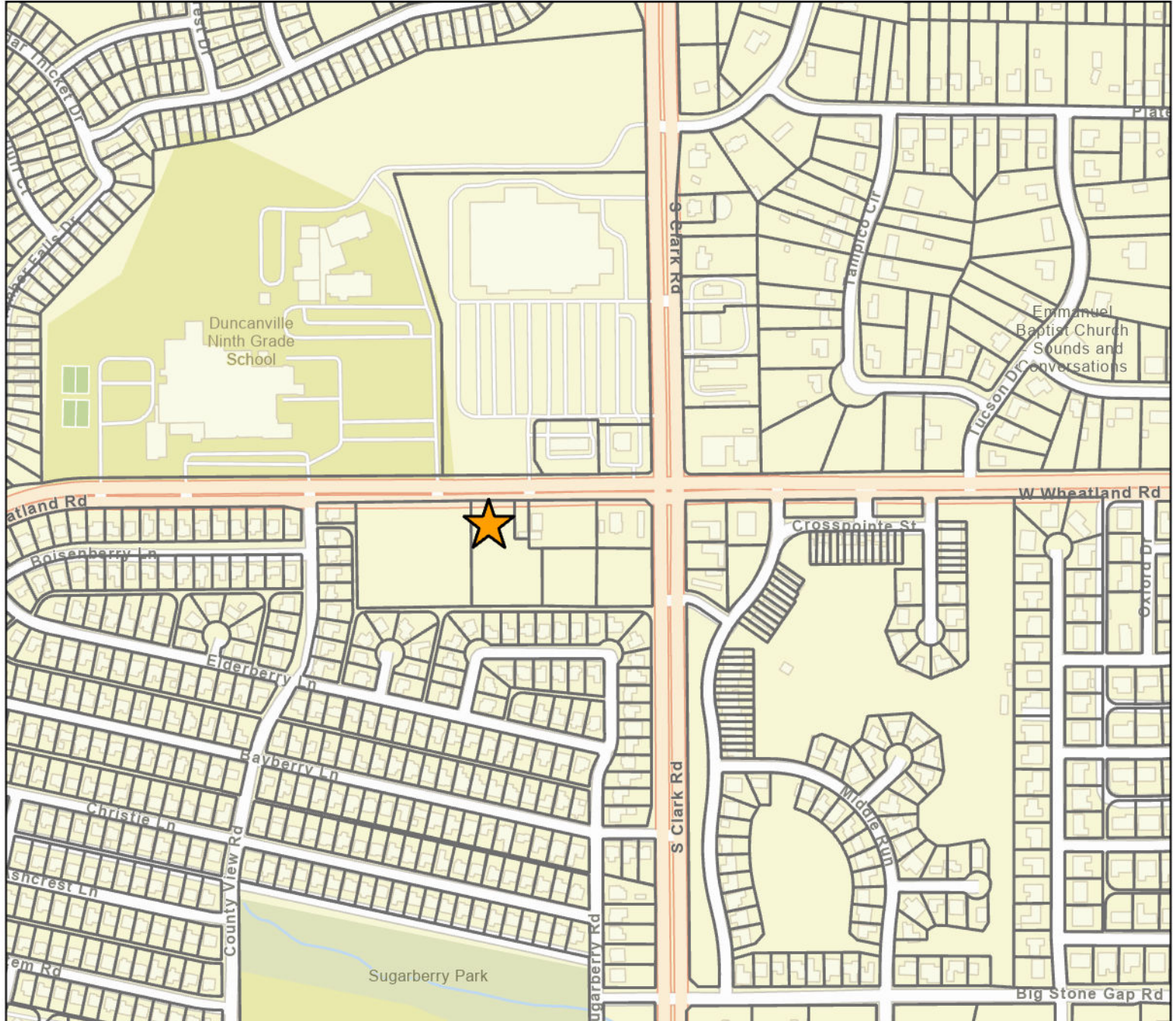
Scale: 1:7,578

0 0.030.050.08 0.1 0.13



Miles

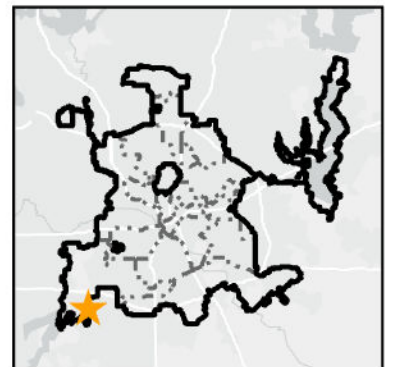


The Eleanor: 7030 W Wheatland Road, Dallas, TX 75249



Legend

-  Proposed Project Location
-  DCAD Parcel 2025



Office of Housing and
Community
Empowerment

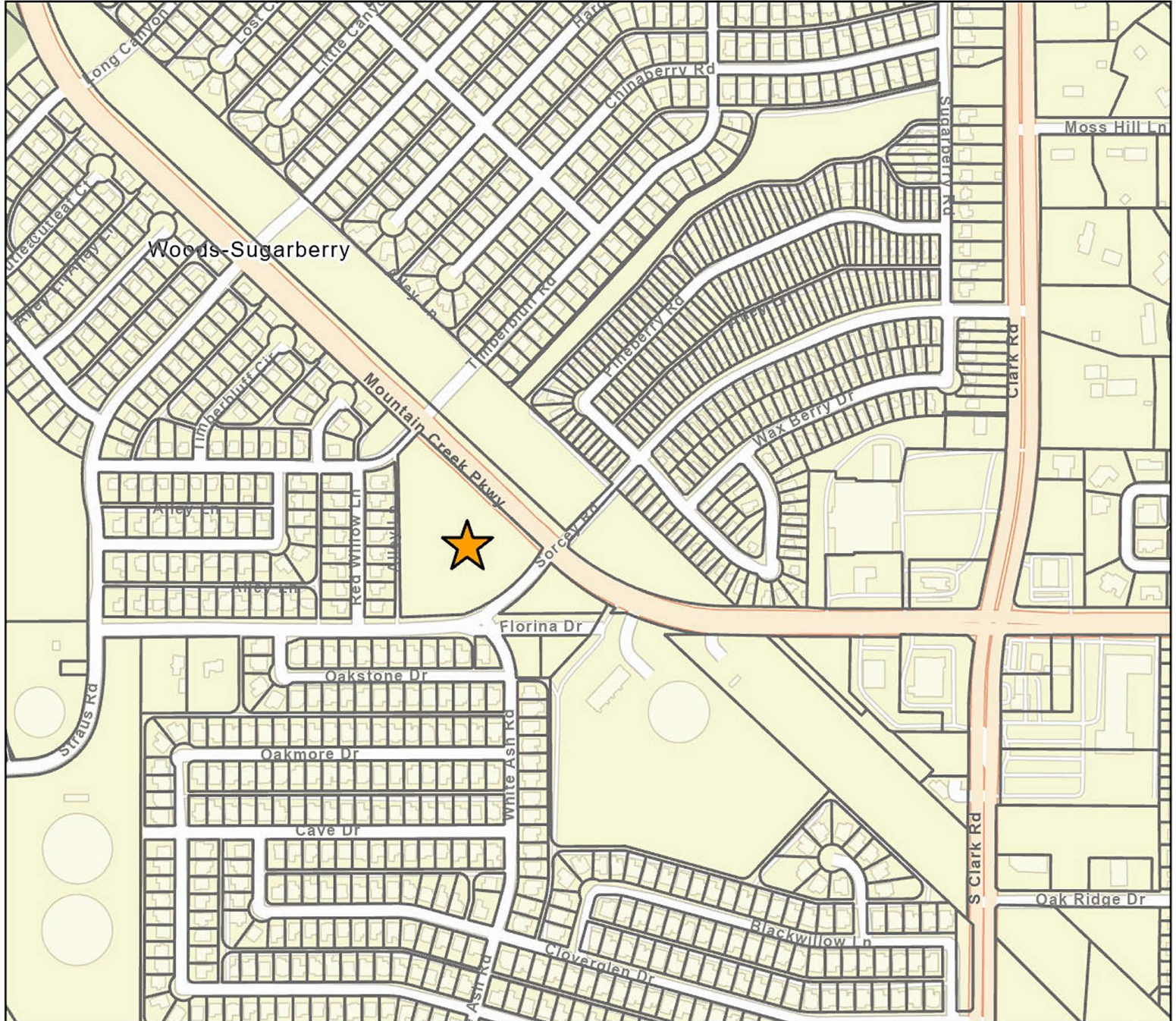
Date Created:
1/8/2026 11:29 PM
Created By: VO

Data Sources: Sources: Esri, TomTom, Garmin, FAO, NOAA, USGS, (c) OpenStreetMap contributors, and the GIS User Community, City of Dallas
The accuracy is not to be taken / used as data produced by a Registered Professional Land Surveyor for the State of Texas. For this level of detail, supervision, and certification of the produced data by a Registered Land Surveyor for the State of Texas would be required. This product is for informational purposes and may not have been prepared for or be suitable for legal, engineering, or surveying purposes. It does not represent an on-the-ground survey and represents only the approximate relative location of property boundaries. (Texas Government Code § 2051.10)

Scale: 1:7,578
0 0.030.050.08 0.1 0.13

 Miles

Sorcey Road Apartments: 8605 Sorcey Road, Dallas, TX 75249



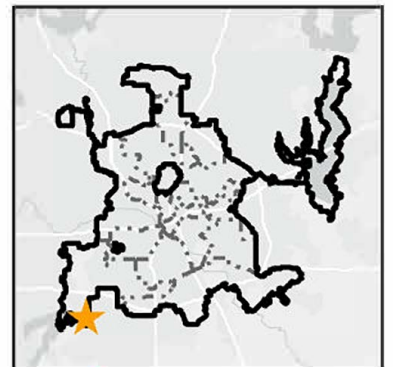
Legend



Proposed Project
Location



DCAD Parcel 2025



City of Dallas

Office of Housing and
Community
Empowerment

Date Created:
1/8/2026 11:29 PM
Created By: VO

Data Sources: Sources: Esri, TomTom, Garmin, FAO, NOAA, USGS, (c) OpenStreetMap contributors, and the GIS User Community, City of Dallas
The accuracy is not to be taken / used as data produced by a Registered Professional Land Surveyor for the State of Texas. For this level of detail, supervision, and certification of the produced data by a Registered Land Surveyor for the State of Texas would be required. This product is for informational purposes and may not have been prepared for or be suitable for legal, engineering, or surveying purposes. It does not represent an on-the-ground survey and represents only the approximate relative location of property boundaries. (Texas Government Code § 2051.10)

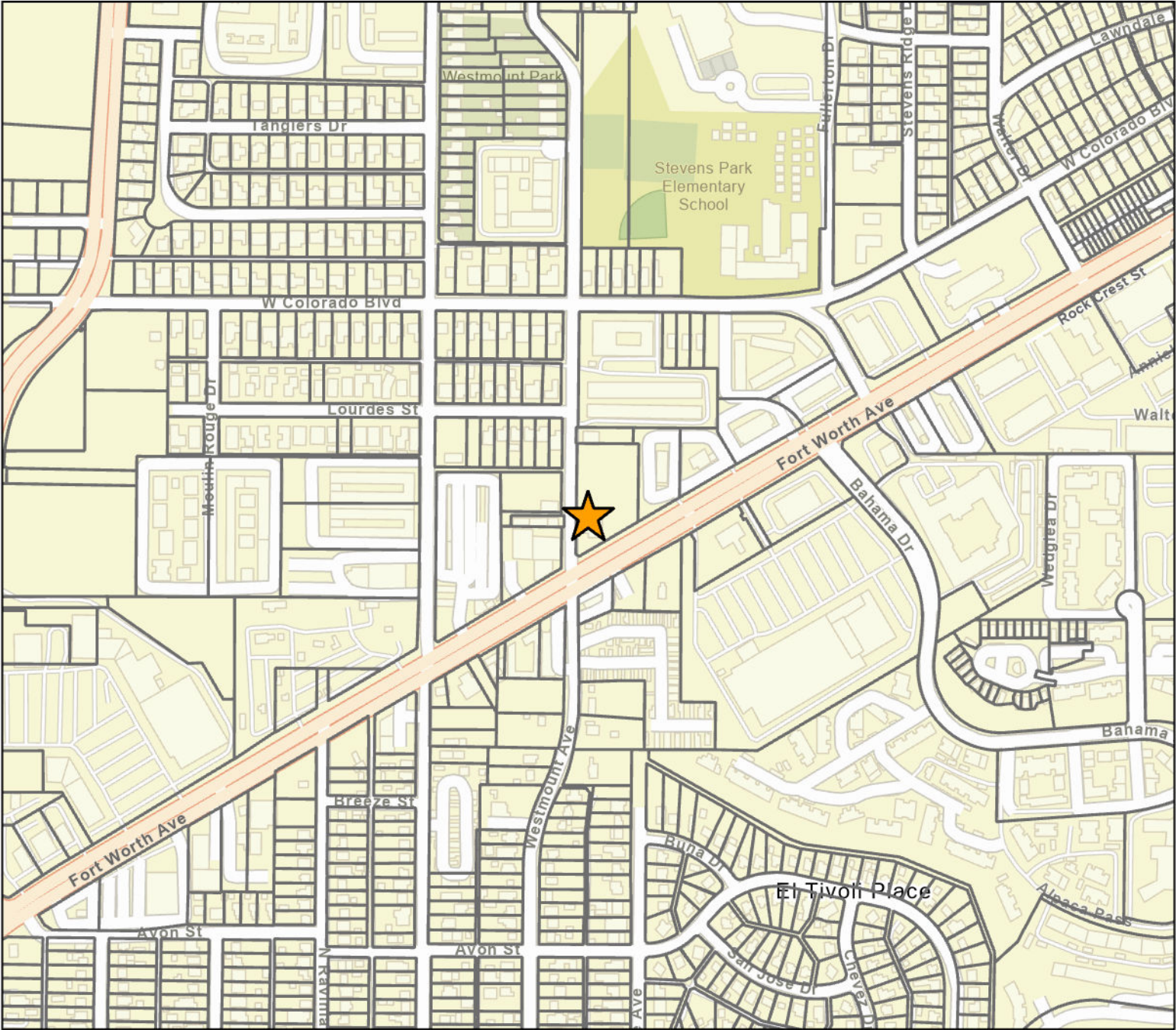
Scale: 1:7,578

0 0.030.050.08 0.1 0.13

Miles



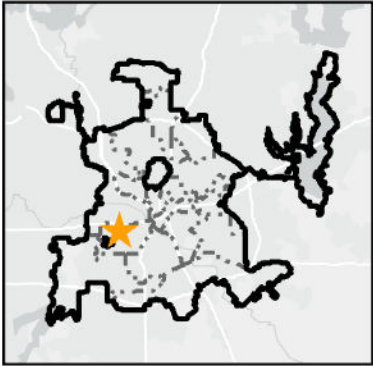
**Apex at Westmount:
1228 Westmount Avenue, Dallas, TX 75211**



Legend

 Proposed Project Location

 DCAD Parcel 2025



**Office of Housing and
Community
Empowerment**

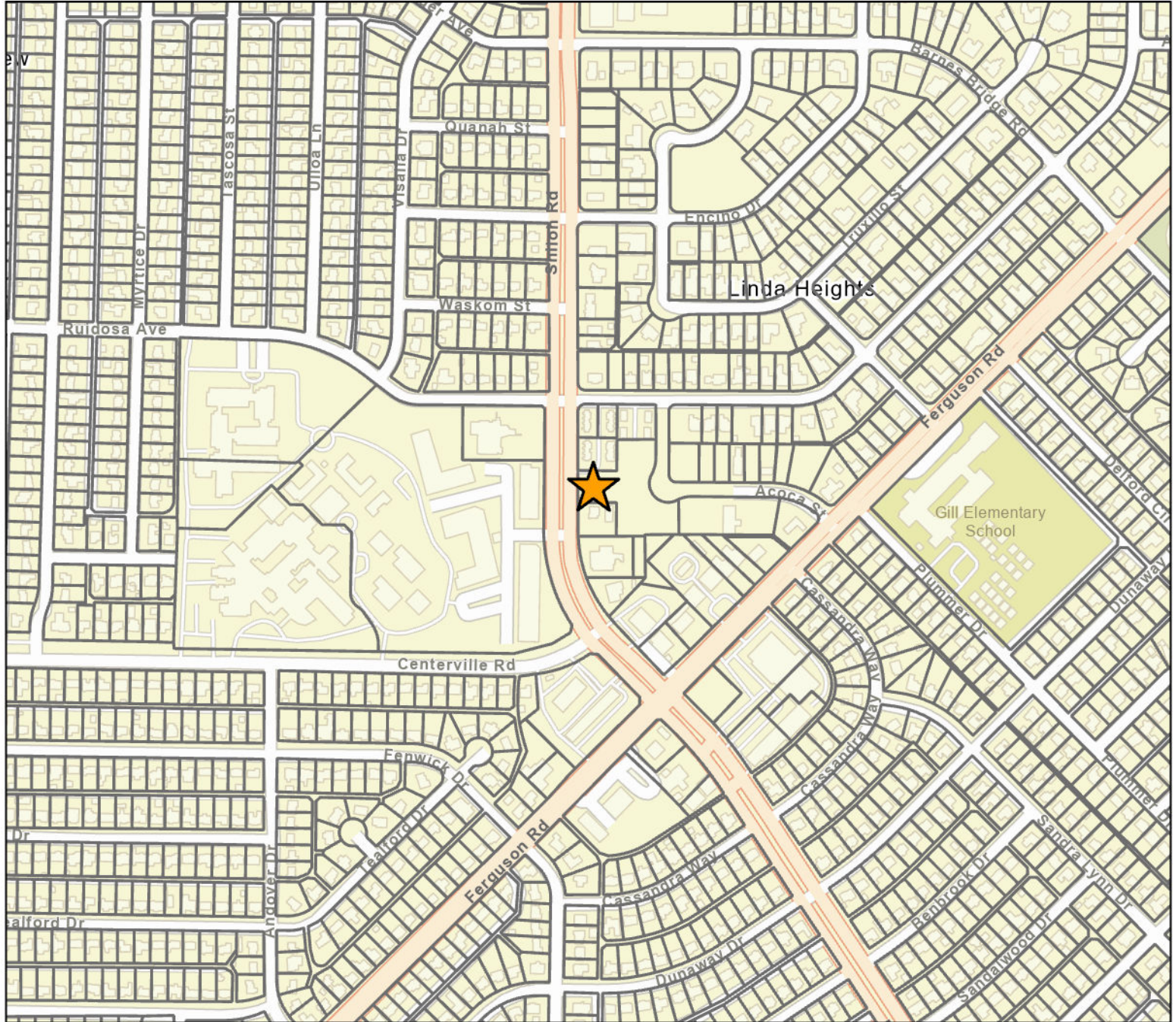
Date Created:
1/8/2026 11:29 PM
Created By: VO

Data Sources: Sources: Esri, TomTom, Garmin, FAO, NOAA, USGS, (c) OpenStreetMap contributors, and the GIS User Community, City of Dallas
The accuracy is not to be taken / used as data produced by a Registered Professional Land Surveyor for the State of Texas. For this level of detail, supervision, and certification of the produced data by a Registered Land Surveyor for the State of Texas would be required. This product is for informational purposes and may not have been prepared for or be suitable for legal, engineering, or surveying purposes. It does not represent an on-the-ground survey and represents only the approximate relative location of property boundaries. (Texas Government Code § 2051.10)

Scale: 1:7,578
0 0.030.050.08 0.1 0.13



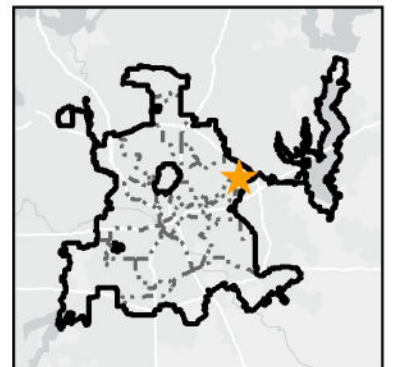
Shiloh Lofts: 10810 Shiloh Road, Dallas TX 75228



Legend

Proposed Project Location

DCAD Parcel 2025



Office of Housing and
Community
Empowerment

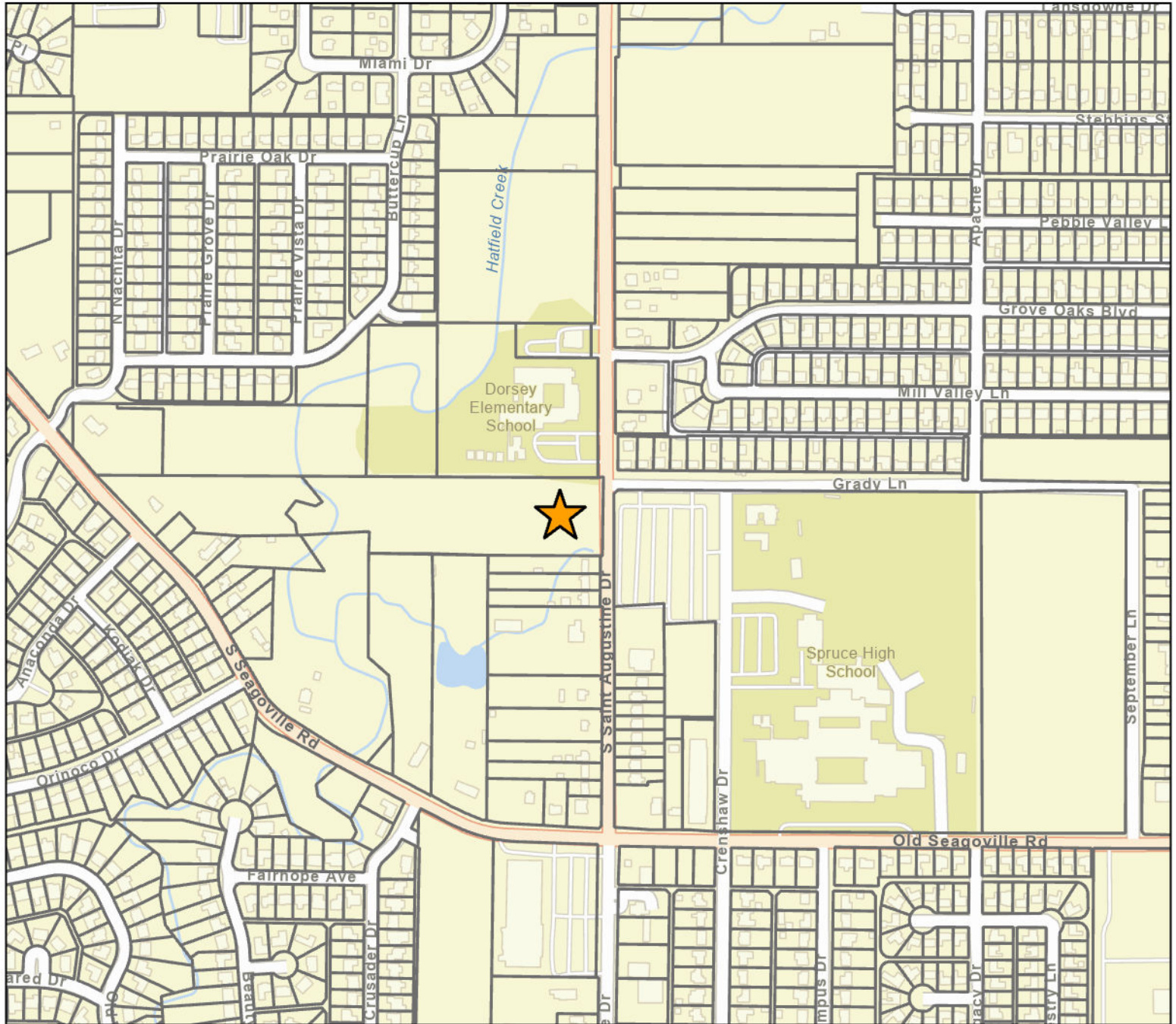
Date Created:
1/8/2026 11:29 PM
Created By: VO

Data Sources: Sources: Esri, TomTom, Garmin, FAO, NOAA, USGS, (c) OpenStreetMap contributors, and the GIS User Community, City of Dallas
The accuracy is not to be taken / used as data produced by a Registered Professional Land Surveyor for the State of Texas. For this level of detail, supervision, and certification of the produced data by a Registered Land Surveyor for the State of Texas would be required. This product is for informational purposes and may not have been prepared for or be suitable for legal, engineering, or surveying purposes. It does not represent an on-the-ground survey and represents only the approximate relative location of property boundaries. (Texas Government Code § 2051.10)

Scale: 1:7,578
0 0.030.050.08 0.1 0.13



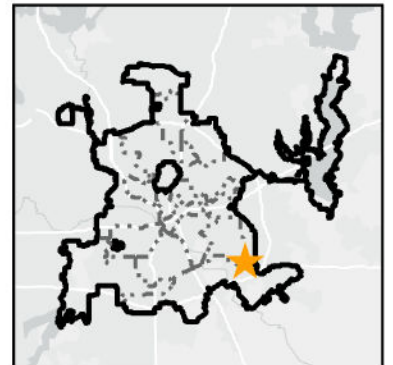
Reserve at Augustine: 115 S St Augustine Road, Dallas, TX 75217



Legend

Proposed Project Location

DCAD Parcel 2025



Office of Housing and
Community
Empowerment

Date Created:
1/8/2026 11:29 PM
Created By: VO

Data Sources: Sources: Esri, TomTom, Garmin, FAO, NOAA, USGS, (c) OpenStreetMap contributors, and the GIS User Community, City of Dallas
The accuracy is not to be taken / used as data produced by a Registered Professional Land Surveyor for the State of Texas. For this level of detail, supervision, and certification of the produced data by a Registered Land Surveyor for the State of Texas would be required. This product is for informational purposes and may not have been prepared for or be suitable for legal, engineering, or surveying purposes. It does not represent an on-the-ground survey and represents only the approximate relative location of property boundaries. (Texas Government Code § 2051.10)

Scale: 1:7,578
0 0.030.050.08 0.1 0.13

