

RECEIVED

2026 MAY -6 PM 1:45

**CITY SECRETARY
DALLAS, TEXAS**



Public Notice

260436

CITY SECRETARY

POSTED DALLAS, TX

COMMUNITY POLICE OVERSIGHT BOARD

REGULAR MEETING

Tuesday, May 12, 2026 - 5:30 PM

There are three ways to attend and participate:

- 1. Person:** Dallas City Hall, 6th FL. City Council Chambers, 6EN
- 2. Video Link Online:**

<https://dallascityhall.webex.com/dallascityhall/j.php?MTID=ma2b41a872378fed7d23e69d9230e44f4>

Meeting Number: 2489 366 9717

Meeting Password: GGbPyqaT862

- 3. Telephone:** +1-469-210-7159 United States Toll (Dallas)

The City of Dallas Office of Community Police Oversight (OCPO) is dedicated to addressing complaints against Dallas Police Department officers. The OCPO's primary function is to monitor DPD investigations of external administrative complaints or critical incidents, oversee mediations; independently investigate administrative investigations upon the conclusion of an internal affairs investigation (case disposition and discipline); review findings of internal affairs investigations or investigations of critical incidents and report the findings to the board; provide support services to the board such as aiding the board and the technical resource panel in their work; and assist the board with preparing reports. The OCPO does not represent complainants or assist in any monetary recovery or other damages sought by a complainant.

La Oficina de Supervisión de la Policía Comunitaria (OCPO) de la Ciudad de Dallas se dedica a atender quejas contra agentes del Departamento de Policía de Dallas. La función principal de la OCPO es monitorear las investigaciones del DPD sobre quejas administrativas externas o incidentes críticos, supervisar las meditaciones; investigar de forma independiente las investigaciones administrativas una vez concluida una investigación de asuntos internos (disposición del caso y disciplina); revisar los resultados de las investigaciones de asuntos internos o de incidentes críticos e informar los resultados a la junta; proporcionar servicios de apoyo a la junta, como ayudar a la junta y al panel de recursos técnicos en su trabajo; y ayudar a la junta en la preparación de informes. La OCPO no representa a los denunciantes ni ayuda en ninguna recuperación monetaria u otros daños solicitados por un denunciante.

-
- I. **Call to Order & Roll Call** (Chairman John Mark Davidson)
- II. **Purpose of the CPOB** (Chairman John Mark Davidson)
- a. The mission of the Community Police Oversight Board (CPOB), formerly known as the Citizen Police Review Board, is to foster public trust by ensuring that complaints of misconduct against Dallas Police Department (DPD) employees are handled fairly, thoroughly, and transparently. The CPOB also ensures that Dallas residents have an accessible means to file complaints. The Office of Community Police Oversight (OCPO) supports the CPOB by providing functional and technical assistance.
- III. **Public Comment / Open Microphone** (3 Minutes Per Person)
- a. During the open microphone period at the beginning of each Board meeting, up to five people are allowed to speak. Those who wish to speak must register before the meeting starts. Speaker registration will open 15 minutes prior to the start of the Board meeting. Each person who speaks at a public meeting must state his or her name, address, and, if applicable, who he or she represents. The first five registered speakers will be called in the order they signed up to speak at the beginning of the meeting.
- IV. **Approval of April 14, 2026, CPOB Regular Meeting Minutes**
- a. **Action:** Vote to approve the minutes from the regular board meeting held on April 14, 2026.

Attachment: April 14, 2026, CPOB Retreat Meeting Minutes
- V. **Discussion, Update and Community Feedback on the Public Safety Response Symposium Held on May 9, 2026** (Policy Analyst Siara M. Obasuyi and Sr. Outreach Specialist Perez)
- VI. **Overview of RollKall Presentation** (Lt. Jonathan Blanchard)
- a. Presentation on DPD's administrative scheduling system, RollKall, which businesses and organizations may use to request off-duty, uniformed police officers for security services, and on a recent policy update.

Attachment: Secondary Employment and RollKall Update Presentation
- VII. **Internal Affairs Division Report** (Major Gabriel Candelaria)
- a. The Internal Affairs Division briefs on DPD activities and ongoing collaboration with OCPO and CPOB.

VIII. OCPO Staff Report**a. Directors' Report (Director Michele Andre)**

Highlights of Board and staff activities since April 14, 2026, and updates on operations, staffing, upcoming events, and meetings.

b. Special Investigator Report (Investigator Greg Huff)

Briefing on critical incident notifications, independent investigation, and independent review requests for Board consideration.

i. Critical Incident Notification**1. To ensure transparency, the OCPO reports to the Board at the next monthly meeting following any critical incident.**

- a. April 8, 2026, a Death in Custody occurred in the 4400 block of Simpson Stuart Road.

Attachment: April 8, 2026 Death in Custody Memorandum

- b. April 19, 2026, an Officer-Involved Shooting occurred in the 4100 block of W. Mockingbird Lane in Highland Park.

Attachment: April 19, 2026 Officer-Involved Shooting Memorandum

ii. Consideration of Independent Review**1. Case No. NI2026-0034 Russell Smith**

- a. **Action:** Vote on whether OCPO should conduct an independent investigation into Case No. NI2026-0034.

Attachment: OCPO Independent Review Memo No. NI2026-0034

2. Case No. CN2025-224 Nathan Nelson

- a. **Action:** Vote on whether OCPO should conduct an independent investigation into Case No. CN2025-224.

Attachment: OCPO Independent Review Memo No. CN2025-224

iii. Consideration of Independent Investigation

1. Case No. CN2025-216 Daniel Phillips

- a. **Action:** Vote on whether to approve the findings and/or recommendations of the independent investigation, Case No. CN2025-216 Daniel Phillips.

Attachment: OCPO Independent Investigation Report No. CN2025-216 Daniel Phillips

c. Monthly Activity Reports

Overview of monthly activity reports, including Dallas Police Department arrest data by council district and external administrative complaint reports. Provides an overview of key trends, supporting data, and comparative metrics across reporting periods.

1. Dallas Police Department Year-Over-Year Priority Response Time Analysis.

Attachment: April 2025 vs. April 2026 Response Time Comparison

2. March 2026 DPD Monthly Arrest by Council District Reports

Attachments: APOWW Arrest by Address and Council District; Monthly Category Arrest (Highest Charge), Arrest by Misdemeanor and Felony, and Behavioral Health Incidents; Monthly Arrest (Highest Charge) by Council District, Race, Sex, and Zip Code; Monthly CIT-Calls by Council District; NIBRS Format; Crime Trend Report - Year Comparisons and YTD; and 2020 Census Demographics by Dallas Council District.

3. March 2026 External Administrative Complaints Reports

Attachments: Monthly External Administrative Complaint Memo, Monthly External Administrative Complaint Chart, and Monthly Completed Cases Report.

d. Community Engagement Report (Sr. Outreach Specialist Alma Perez)

Briefing on recent OCPO community engagement and upcoming outreach opportunities.

1. Upcoming Events

- a. Tuesday, May 5, 2026, 12:00 PM - 1:00 PM, **Dallas Police Memorial (D2)**, 500 S. Akard St, Dallas, TX 75202
- b. Wednesday, May 27 - Sunday, May 31, 2026, **PLECET National Conference (D6)**, Hilton Anatole 2201 N. Stemmons Fwy, Dallas, TX 75207

Attachment: May 2026 Community Engagement Events List

IX. CPOB Reports/ Briefings

a. Chairman's Report

- i. Update on Board and staff activities and deliberations.

b. Upcoming CPOB Meetings

i. Upcoming CPOB Meetings:

1. **June 9, 2026, 5:30 pm, 6EN Council Chambers, CPOB Monthly Meeting**
2. **July Board in Recess (No CPOB Monthly Meeting)**
3. **August 11, 2026, 5:30 pm, 6EN Council Chambers, CPOB Monthly Meeting**
4. **September 8, 2026, 5:30 pm, 6EN Council Chambers, CPOB Monthly Meeting**

X. Public Comment/Open Microphone

(3 minutes Per Person)

- a. After the agenda concludes, an open microphone period allows speakers who were not heard earlier to address the Board.

XI. Adjournment

BOARD MEMBERS:

District 15 (C) John Mark Davidson	District 1 (VC) Aswad Smith	District 2 Jonathan Maples	District 3 Walter Higgins	District 4 Dr. Loren Gilbert-Smith
District 5 Brian Bah	District 6 Derric Pegram	District 7 Vacant	District 8 J. Victor C. Lander	District 9 Jesus Marquez
District 10 Jennifer King	District 11 Mary Ellen Smith	District 12 Vacant	District 13 Julia A Simon	District 14 Brandon Friedman

(C)- Chair (VC) - Vice Chair

STAFF:

Director & Police Monitor Michele Andre	Special Investigator Gregory Huff	Policy Analyst Siara Montoya Obasuyi	Senior Outreach Specialist Alma Perez	Executive Assistant Kamona Russell
Communication Advisor Unfilled				

Community Police Oversight Board Fiscal Year 25-26 Committee Assignments	
Policy Committee Ozzie Smith (C), Julia A. Simon (VC), Judge C. Lander, Brandon Friedman, and Changa Higgins	Rules Committee Judge C. Lander (C), Brian Bah (VC), John Mark Davidson, Brandon Friedman, Jesus Marquez and Julia A. Simon
Training Committee Derric Pegram (C), Mary Ellen Smith (VC), Brian Bah, Changa Higgins and Ozzie Smith	Community Engagement Committee Jennifer King (C), Derric Pegram (VC), Mary Ellen Smith and Jonathan Maples

(C)- Chair (VC) - Vice Chair

Updated: 05/5/2026

EXECUTIVE SESSION NOTICE

A closed executive session may be held if the discussion of any of the above agenda items concerns one of the following:

1. seeking the advice of its attorney about pending or contemplated litigation, settlement offers, or any matter in which the duty of the attorney to the City Council under the Texas Disciplinary Rules of Professional Conduct of the State Bar of Texas clearly conflicts with the Texas Open Meetings Act. [Tex. Govt. Code §551.071]
2. deliberating the purchase, exchange, lease, or value of real property if deliberation in an open meeting would have a detrimental effect on the position of the city in negotiations with a third person. [Tex. Govt. Code §551.072]
3. deliberating a negotiated contract for a prospective gift or donation to the city if deliberation in an open meeting would have a detrimental effect on the position of the city in negotiations with a third person. [Tex. Govt. Code §551.073]
4. deliberating the appointment, employment, evaluation, reassignment, duties, discipline, or dismissal of a public officer or employee; or to hear a complaint or charge against an officer or employee unless the officer or employee who is the subject of the deliberation or hearing requests a public hearing. [Tex. Govt. Code §551.074]
5. deliberating the deployment, or specific occasions for implementation, of security personnel or devices. [Tex. Govt. Code §551.076]
6. discussing or deliberating commercial or financial information that the city has received from a business prospect that the city seeks to have locate, stay or expand in or near the city and with which the city is conducting economic development negotiations; or deliberating the offer of a financial or other incentive to a business prospect. [Tex Govt. Code §551.087]
7. deliberating security assessments or deployments relating to information resources technology, network security information, or the deployment or specific occasions for implementations of security personnel, critical infrastructure, or security devices. [Tex Govt. Code §551.089]

Disclaimer and Public Comment Guidelines:

The Community Police Oversight Board (CPOB) is committed to providing equitable access to its meetings. If you require translation services, please contact the Board's Coordinator at OCPO@dallas.gov no later than the day before the meeting. Whenever possible, a translator will be provided.

Sign language interpreters, assistive listening devices, or other auxiliary aids and services may also be available upon request. To help ensure availability, please make your request at least **72 hours** in advance of the meeting you wish to attend.

Public Comment Information:

We value and welcome public input. To participate in the public comment period, please follow these guidelines:

- Address all comments to the **Chair**.
- To speak, please provide your **full name**. Anonymous participants will not be unmuted.
- If you are a **member of the media**, kindly identify yourself as such.
- You may indicate your wish to speak **by raising your hand or sending a message in the chat**.
- **Public comments may also be submitted through the chat** for inclusion in the record.
- Each speaker will be given **three (3) minutes** to address the Board. Time will be monitored, and speakers will be notified when their time has ended.

Any documents or follow-up communications can be submitted to OCPO@dallas.gov

Important Conduct Guidelines:

Public comments should be limited to topics **on the agenda** or **within the jurisdiction** of the Community Police Oversight Board.

All participants must refrain from:

- **Using offensive language**
- **Making threats**
- **Engaging in harassment**

Violations of these guidelines may result in removal from the meeting.

Board Response and Follow-Up:

While public feedback is appreciated, **Board members may not be able to respond during the meeting**. However, we will make every effort to follow up by phone or email afterward.

A video stream of the meeting will be available twenty-four (24) hours after adjournment by visiting:

<https://dallastx.new.swagit.com/views/113>

For additional questions or follow-up, please contact:

✉ OCPO@dallas.gov 📞 (214) 671-8283

Descargo de responsabilidad y directivas para comentarios públicos:

La Junta de Supervisión de la Policía Comunitaria (CPOB) se empeña en ofrecer acceso equitativo a sus reuniones. Si necesita servicios de traducción, póngase en contacto con el coordinador de la Junta en OCPO@dallas.gov a más tardar el día anterior a la reunión. Siempre que sea posible, se proporcionará un traductor.

También se pueden solicitar intérpretes de lenguaje de señas, dispositivos de asistencia auditiva u otros servicios y ayudas auxiliares. Para garantizar su disponibilidad, solicítelos al menos **72 horas** antes de la junta a la que desea asistir.

Información sobre comentarios públicos:

Valoramos y agradecemos las opiniones del público. Para participar en el período de comentarios públicos, siga estas reglas:

- Dirija todos los comentarios al **presidente de la comisión**.
- Para hablar, proporcione su **nombre completo**. No se activará el micrófono a participantes anónimos.
- Si es **miembro de los medios de comunicación**, identifíquese como tal.
- Puede indicar su deseo de hablar **levantando la mano o enviando un mensaje por el chat** si está en línea.
- **Los comentarios públicos también pueden enviarse a través del chat** para que se incluyan en el acta.
- Cada orador tendrá **tres (3) minutos** para dirigirse a la comisión. El tiempo será controlado, y se notificará a los oradores cuando su tiempo haya finalizado.

Cualquier documento o comunicación de seguimiento puede enviarse a OCPO@dallas.gov

Reglas Importantes de Conducta:

Los comentarios públicos deben limitarse a temas incluidos **en la agenda** o que estén **dentro de la jurisdicción de la Junta** de Supervisión Comunitaria de la Policía.

Todos los participantes deben abstenerse de:

- **Usar lenguaje ofensivo**
- **Hacer amenazas**
- **Participar en acoso**

El incumplimiento de estas reglas puede resultar en su expulsión de la reunión.

Respuesta y Seguimiento de la Junta:

Aunque valoramos las opiniones del público, los **miembros de la Junta no pueden responder durante la reunión**. En tanto, haremos todo lo posible por responder por teléfono o correo electrónico después de la reunión.

El vídeo de la reunión estará disponible veinticuatro (24) horas después de su clausura en la siguiente dirección:

<https://dallastx.new.swagit.com/views/113>

Si tiene más preguntas o desea realizar un seguimiento, póngase en contacto con:

✉ OCPO@dallas.gov 📞 (214) 671-8283



Community Police Oversight Board

Regular Meeting Minutes

The Community Police Oversight Board (CPOB) complies with the Texas Open Meetings Act (TOMA). This meeting was publicly posted at least 72 hours prior. For agenda materials, meeting minutes, or recordings, please contact the Board Coordinator at 214-671-8283 or City Secretary's Office.

-
- **Meeting Date: April 14, 2026**
 - **Convened: 5:34 PM**
 - **Adjourned: 7:54 PM**

Board Members Present

- Ozzie Smith – District 1
- Jonathan E. Maples - District 2
- Dr. Loren Gilbert Smith – District 4
- Derric Pegram – District 6
- Judge C, Victor Lander – District 8
- Jesus Marquez – District 9
- Jennifer King – District 10
- Mary Ellen Smith – District 11
- Julia A. Simon – District 13
- Brandon Friedman – District 14
- John Mark Davidson (Chairman) – District 15

** Not present during initial roll call*

Members Absent

- Walter Higgins – District 3
- Brian Bah – District 5

I. Call to Order & Roll Call (Chairman John Mark Davidson)

- The meeting was called to order at 5:34 p.m. with a quorum of the Community Police Oversight Board (CPOB) present.

II. Purpose of the CPOB (Chairman John Mark Davidson)

- The chairman delivered the invocation, outlining the CPOB's purpose and mission.

III. Public Comment / Open Microphone (3 Minutes Per Person)

- In accordance with the CPOB Rules of Procedure, the individuals with an 'open microphone' to comment on agenda items or raise concerns within its jurisdiction.

Speaker: Jmar Jefferson, 3700 Reese Dr., Dallas, TX

Subject: He discussed his request for an Independent Review in February involving Mr. Robinson, aka Mike King, who was denied by CPOB.

Speaker: Lamar Jefferson, 3700 Reese Dr., Dallas, TX

Subject: He spoke about filing a complaint after DPD officers saw him being thrown out of a building. The complainant claims that his incident resulted in a severe hip injury.

IV. Approval of February 10, 2026, CPOB Regular Meeting Minutes and March 10, 2026, CPOB Retreat Meeting Minutes

- The board then entered section IV: Approval of February 10, 2026, CPOB Regular Meeting Minutes and March 10, 2026, CPOB Retreat Meeting Minutes.
- **Motion** made by Dr. Loren Gilbert-Smith, D4, to approve the minutes.
- **Seconded** by Jennifer King, D10.

The **vote** to adopt the motion was **unanimous**.

V. Briefing on Methodology and Analysis of the DPD External Complaint Report (Major Gabriel Candelaria)

- Summary of methodology, data sources, and evaluation process used in compiling the Dallas Police Department External Complaint Report.
- Board member Julia Simon D13 asked: What does 'no violation BWC' mean? Major Candelaria replied that in the preliminary investigation, body-worn camera footage is reviewed. If no policy violation occurs, the officer is exonerated.

Chairman John Mark Davidson continued to item VII.

VII. Internal Affairs Division Report (Major Gabriel Candelaria)

-
- The Internal Affairs Division briefs on DPD activities and ongoing collaboration with OCPO and CPOB.
 - Major Candelaria introduced the new staff who had come with him and thanked them for being at the meeting.
 - DPD is transitioning from Taser 10 to Taser 7.
 - IAD included OCPO to present at the DPD Basic Academy on what IAD and OCPO do as an ongoing initiative.
 - OCPO Director, Special Investigator, and Policy Analyst visited the DPD gun range for a tour and overview. They introduced themselves to the recruiting classes. OCPO staff also participated in shooting from different distances.
 - A group of CPOB members attended Virtual Reality Training at the DPD Academy.
 - OCPO and Major Candelaria met with the mediator and gave an overview of the Mediation Program.
 - DPD will participate in the Public Safety Response Symposium on May 9.
 - Major Candelaria is adding a running total and percentages on the DPD External Administrative Complaint report.
 - He would like to meet with CPOB members one-on-one and encourage the CPOB to do 'ride-alongs' that he can help facilitate.
 - The Chairman thanked the Major and reiterated the board's meeting opportunities: Member can schedule one-on-one meetings, tour the IAD to understand investigative processes, and participate in a ride-along. He encouraged all members to take advantage of these opportunities.

Chairman Davidson continued to item VIII(a).

VIII. OCPO Staff Report

a. Director's Report

(Director Michele Andre)

Highlights of Board and staff activities since February 10, 2026, and updates on operations, staffing, upcoming events, and meetings.

OCPO is developing the FY27–28 operating budgets and seeking efficiencies to maximize impact.

Staff participated in City Budget Town Halls (March 23–26) to ensure community input shapes oversight priorities.

The team attended Axon Week 2026 to learn about industry trends and AI in public safety. The event covered the Axon ecosystem. Keynote speakers included Larry Bird and Magic Johnson.

OCPO continues investing in training and sharing information about the upcoming NACOLE webinar Beyond Compliance, encouraging board participation.

OCPO outreach remains active citywide, with 40 community events attended or hosted this fiscal year, 28 in underserved communities, moving toward the annual goal of 50.

A new community outreach heat map was developed with the Office of Data Analytics and Business Intelligence. It tracks engagement across all 14 council districts. This map was featured in the OCPO March newsletter.

Recent events attended include:

Next Generation Action Network panel on the history of police and oversight

State Bar of Texas Annual Summit on Criminal Justice Reform

“Her Story” event celebrating Black women in America (District 8), featuring remarks from City Manager Kimberly Bizer Tolbert, live performances, and DISD scholarship presentations

The OCPO Public Safety Response Symposium will give residents direct access to city leaders. It offers insights into public safety operations. Board participation is encouraged, especially in areas with higher response times.

OCPO hosted a successful CPOB retreat in March focused on ethics, roles, and effective case review; thanks were extended to staff, board members, and DPD Internal Affairs.

Board training on VR behavioral health call simulations was developed with the DPD Academy.

There are current board vacancies exist in Districts 12 and 7. Reappointments are pending for Districts 15 and 4. Thanks were given to outgoing member Timothy Jackson (District 7).

Key performance targets achieved:

89% of complaints processed within 30 days (target: 70%)

100% of OCPO investigations completed within 90 days (target: 85%)

No outstanding investigations

629 external complaints received year-to-date

286 commendations logged from the community

Ten DPD policies have been reviewed to date (target: 12 for the year).

Monthly reports on arrests, response times, and complaint outcomes continue to support transparency.

OCPO is working with 311 on English and Spanish awareness videos. The board's leadership support is requested.

Director Andre reaffirmed OCPO's commitment to accountability, community partnership, and continuous improvement.

She invited board engagement in upcoming outreach, training, and public awareness initiatives and welcomed feedback on strengthening oversight efforts.

Chairman Davidson returns to item VI, which was previously missed.

VI. Briefing on the Public Safety Response Symposium (Policy Analyst Siara Obasuyi)

- a. Public Safety Response Symposium: **Saturday, May 9, 2026**, 10:00 a.m. - 12:00 p.m., State Fair of Texas, Briscoe Carpenter Livestock Center, 1403 Washington St., Dallas, TX 75210.

The symposium is set for May 9, 10 a.m. - 12 p.m. at the Briscoe Livestock Center (State Fair of Texas, Gate 2). It will address community concerns about response times and improve communication between residents and public safety departments. Presentations include remarks from the Chief of Police, updates on call handling, response-time technology, 311 information, crisis response resources and behavioral health. Departments will also table at the event. Board members are encouraged to attend. Community Q&A and a survey will collect feedback. Additional event information will be shared closer to the date.

Chairman Davidson continued to item VIII(b).

VIII. OCPO Staff Report

b. Special Investigator Report (Investigator Greg Huff)

Briefing on critical incident notifications, independent investigation, and independent review requests for Board consideration.

i. Critical Incident Notification

1. To ensure transparency, the OCPO reports to the Board at the next monthly meeting following any critical incident.

- a. Update on the status of all officer-involved shootings and deaths in custody since 2019.

The Chairman explained that the Critical Incident Status Memo in the packet outlines all critical incidents since 2019 and their investigation status. OCPO is authorized under the Dallas City Code Chapter 37, Article III (Section 37-33)

to oversee investigations of officer-involved shootings or uses of force leading to serious bodily injury or death, ensuring thorough and impartial review. The board receives monthly briefings and, upon request, reports after Internal Affairs completes its investigation.

Director Andre noted that one critical incident, a death in custody on April 8, was not included in the memo because it occurred after the agenda was published. She stated it will be reported to the board at the next meeting to maintain transparency.

The Chairman asked about a January 16, 2025, officer-involved shooting listed in the memo as still under investigation and questioned whether such a long timeline was typical. Executive Chief Alex explained that officer-involved shootings first undergo a full criminal investigation, are then sent to the grand jury, and only after the grand jury process is complete are they returned to Internal Affairs for the administrative investigation. She noted that timelines vary based on case complexity and when the District Attorney's Office presents the case to the grand jury, and that the department has no control over that timing.

Judge Lander (District 8) asked why all critical incidents listed from January 2025 to March 2026 were still marked "in progress." Executive Chief Alex explained that Internal Affairs investigations often remain open because administrative reviews cannot begin until the full criminal investigation and grand jury process are completed. She noted that this can take many months or longer, depending on case complexity and the District Attorney's timeline. She also clarified the Garrity rule, which prevents administrative interviews from occurring during an active criminal investigation. Judge Lander acknowledged the explanation, noting that lengthy timelines are common in the justice system.

Special Investigator Huff was then called to brief on the critical incidents.

- b. February 8, 2026, an Officer-Involved Shooting occurred in the 5100 block of Lemmon Ave.
- c. On February 20, 2026, an Officer-Involved Shooting occurred in the 1000 block of Shaw Street.

d. March 11, 2026, an Officer-Involved Shooting occurred in the 1900 block of Medical District.

Chairman Davidson called a point of order to change the agenda item and called Policy Analyst Siara Obasuyi to report on VIII(c).

c. Policy Analyst Report (Policy Analyst Siara M. Obasuyi)

1. Briefing on DPD’s administrative scheduling system, RollKall, which businesses and organizations may use to request off-duty, uniformed police officers for security services.

- Chief Alex reported that the RollKall platform previously allowed outside organizations to post off-duty job opportunities directly. That feature has now been disabled. Going forward, only the Special Employment Team within Personnel can add part-time or off-duty job postings to the system. She also offered to return next month with a full presentation on the RollKall platform.

Chairman Davidson continued to the final Critical Incident, item VIII(e).

e. March 22, 2026, an Officer-Involved Shooting occurred in the 2600 block of W. Jefferson Blvd.

Following the critical incident briefings, Special Investigator Huff presented the following cases to the board for a vote.

ii. Consideration of Independent Review

- **Case No. NI2026-0034 Russell Smith**

- **Action:** Vote on whether OCPO should conduct an independent investigation into case No. NI2026-0034.
- **Motion** made by Judge C. Victor Lander D8, to move to table this until the May meeting to allow the office to provide the body-worn camera footage to the board to review prior to that meeting.

Seconded by Dr. Lauren Gilbert-Smith, D4.

Voting [10] Smith, Maples, Gilbert-Smith, Pegram,
Yes: Lander, King, Smith, Simon, Friedman,
Davidson

Voting [1] Marquez
No:

The motion passed by roll-call vote.

- **Case No. NI2026-0019 Karlandrea Bennett**

- **Action:** Vote on whether OCPO should conduct an independent investigation into case No. NI2026-0019.

- **Motion** made by Loren Gilbert-Smith D4, to accept Mr. Huff's recommendation and not investigate further.
Seconded by Julia A. Simon, D13.

Voting Yes: [8] Smith, Maples, Gilbert-Smith, King, Mary Ellen Smith, Simon, Friedman, Davidson

Voting No: [3] Pegram, Lander, Marquez

The motion passed by roll-call vote.

- **Case No. CN2025-216 Daniel Phillips**
 - **Action:** Vote on whether OCPO should conduct an independent investigation into case No. CN2025-216.
 - **Motion** made by Judge C. Lander, D8, to conduct an independent investigation.
Seconded by Jesus Marquez, D9.

Voting Yes: [10] Smith, Maples, Gilbert-Smith, Pegram, Lander, Marquez, King, Simon, Friedman, Davidson

Voting No: [1] Mary Ellen Smith

The motion passed by roll-call vote.

- **Case No. NI2026-0328 Mahmoud Zughbi**
 - **Action:** Vote on whether OCPO should conduct an independent investigation into Case No. NI2026-0328 case No. NI2026-0328
 - **Motion made by Judge C. Lander, D8,** to accept the findings of Special Investigator Huff of no policy violations, which is no investigation.
Seconded by Jennifer King, D10.

Voting Yes: [10] Smith, Maples, Gilbert-Smith, Pegram, Lander, King, Smith, Simon, Friedman, Davidson

Voting No: [1] Marquez

The motion passed by roll-call vote.

Chairman Davidson calls Policy Analyst to address VIII. (c) 2.

c. Policy Analyst Report (Policy Analyst Siara M. Obasuyi)

2. Dallas Police Department Year-Over-Year Priority Response Time Analysis.

- February 2025 vs. February 2026 Response Time Comparison
- March 2025 vs. March 2026 Response Time Comparison

Vice Chairman Smith calls Senior Outreach Specialist Alma Perez.

di. Community Engagement Report (Sr. Outreach Specialist Alma Perez)

Briefing on recent OCPO community engagement from March and upcoming outreach opportunities for April.

1. Upcoming Events

- a. Thursday, April 2, 2026, 4:00 PM- 5:30 PM, **Community Egg Hunt (D13)**, Marcus Recreation Center, 3003 Northaven Rd., Dallas, TX 75229
- b. Friday, April 3, 2026, 9:00 AM- 11:00 AM, **Coffee with Community (D8)**, McDonald's, 8333 Lancaster Rd., Dallas, TX 75241
- c. Saturday, April 18, 2026, 8:00 AM- 2:00 PM, **Step Up Dallas Community Walk & Beautification (D7)**, Exline Recreation Center, 2525 Pine St., Dallas, TX 75215

Chairman Davidson returns to item VIII. (d), which was missed by Vice Chairman Smith.

d. Monthly Activity Reports

Overview of monthly activity reports, including Dallas Police Department arrest data by council district and external administrative complaint reports. Provides an overview of key trends, supporting data, and comparative metrics across reporting periods.

1. February 2026 DPD Monthly Arrest by Council District Reports

APOWW Arrest by Address and Council District; Monthly Category Arrest (Highest Charge), Arrest by Misdemeanor and Felony, and Behavioral Health Incidents; Monthly Arrest (Highest Charge) by Council District, Race, Sex, and Zip Code; Monthly CIT- Calls by Council District; NIBRS Format; Crime Trend Report - Year Comparisons and YTD; and 2020 Census

Demographics by Dallas Council District and CPOB Response Time by Month.

2. February 2026 External Administrative Complaints Reports

Monthly External Administrative Complaint Memo, Monthly External Administrative Complaint Chart, and Monthly Completed Cases Report.

IX. CPOB Reports/ Briefings

a. Chairman's Report

- i. Update on Board and staff activities and deliberations.
 1. Committee assignments and announcement of committee chairs and respective members.
 2. Farewell and thank you to Timothy Jackson, District 7, for his service to the CPOB.

b. Upcoming CPOB Meetings:

1. **May 12, 2026, 5:30 pm, 6EN Council Chambers, CPOB Monthly Meeting**
 2. **June 9, 2026, 5:30 pm, 6EN Council Chambers, CPOB Monthly Meeting**
 3. **August 11, 2026, 5:30 pm, 6EN Council Chambers, CPOB Monthly Meeting**
 4. **September 8, 2026, 5:30 pm, 6EN Council Chambers, CPOB Monthly Meeting**
- Chairman Davidson emphasized the importance of members confirming attendance through the quorum email sent to the Board by Communications Advisor Waldir Guerrero, noting it is critical for determining participation. He also highlighted that the email includes key resources such as the agenda, investigation links, and upcoming announcements. Additionally, he suggested to that Mr. Guerrero mark the email as “important” in the subject line to ensure it is easily recognized and prioritized.

X. Public Comment/Open Microphone (3 minutes Per Person)

- After the agenda concludes, an open microphone period allows speakers who were not heard earlier to address the Board.

Speaker: Karlandrea Bennett, 7850 Communications Parkway, Plano, Texas 75024

Subject: She filed an Independent Investigation Request, Case No. NI2026-0019, which was presented by Special Investigator Huff.

XI. Adjournment

- **Motion** made by Julia A. Simon, D13, to adjourn.
- **Seconded** by Jonathan Maples D2.
- **The vote passes unanimously.**

The Chair declares the meeting adjourned at **7:54 p.m.**

05/05/2026

John Mark Davidson
Community Police Oversight Board Chair

DRAFT



**SERVICE
FIRST,
NOW!**

Jonathan Blanchard


Lieutenant

Dallas Police Department

Secondary Employment and RollKall Update

CPOB Monthly Meeting

May 12, 2026



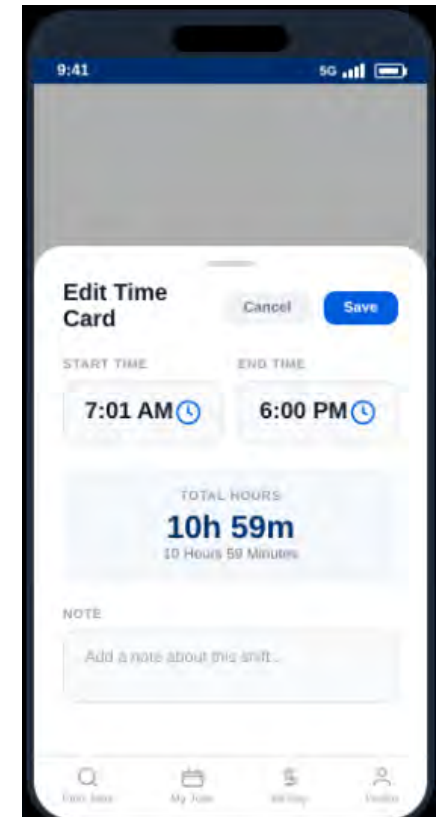


Overview of RollKall	3
Secondary Employment Team (SET)	4
Secondary Employment Process	5-6
Authorized Coordinator Network	7
System Hardening	8

Overview of RollKall

RollKall is a software solution used by the Dallas Police Department as its **official administrative scheduling system** for off-duty employment

- Enables businesses to request uniformed officers for professional security services
- Administered by the Secondary Employment Team (SET) within the Personnel Division
- Ensures strict adherence to department policy and City oversight mandates



Secondary Employment Team (SET)

The Personnel Division maintains absolute control over the platform to mitigate risk and ensure professional standards.

- Policy Compliance Monitoring
- Auditing and Verification
- Official Recordkeeping



The Secondary Employment Process:

A rigorous four-stage workflow for every secondary assignment.

End-to-End Operational Workflow



Request

Business makes a request to the SET or an authorized DPD coordinator.



Review

Full compliance check: General Orders, Litigation, and Permit rules.



Posting

Job is posted; officers clock in/out via the mobile application.



Payment

Payment is made either by the business directly or through RollKall's payment platform ensuring financial transparency.

Authorized Coordinator Network

- Members of the Dallas Police Personnel Secondary Employment Team
- Other officers trained and authorized by the Dallas Police Personnel Secondary Employment Team
 - Tactical and Special Operations Special Events Team
 - Officers coordinating off-duty employment with homeowners' associations as part of an expanded neighborhood program

System Hardening

Strategic Configuration Update

In response to evolving security needs, DPD has restricted job creation privileges to internal personnel only

Impact: Eliminates the risk of external entities bypassing DPD's rigorous vetting process

Prior to the Change

- Local Police agencies or businesses would post jobs
- Jobs within the city limits of Dallas would be visible and available for Dallas Police to work
- Only the location, not the job itself, was reviewed for compliance

After the Change

- Only the Dallas Police Secondary Employment Team or trained and authorized officers may post jobs to the platform
- All jobs reviewed for compliance



**SERVICE
FIRST,
NOW!**

Jonathan Blanchard


Lieutenant

Dallas Police Department

Secondary Employment and RollKall Update

CPOB Monthly Meeting

May 12, 2026



Memorandum



CITY OF DALLAS

DATE April 22, 2026

TO Members of the Community Police Oversight Board

SUBJECT April 19, 2026, Officer Involved Shooting – Critical Incident #2026-008

On April 19, 2026, at approximately 2:14 am, a Dallas Police officer stopped a vehicle without headlights in the in the 4100 block of W. Mockingbird Lane in Highland Park. During the stop, the front passenger, later identified as Jeremy Mays, exited the vehicle, placed an unknown object into his pocket, and walked toward the driver's side of the patrol unit. The officer exited the patrol vehicle, and Mays stated he had no weapons.

The officer attempted to guide Mays out of the street toward the front of the patrol vehicle. Without provocation, Mays punched the officer twice in the face, causing him to fall and sustain multiple facial fractures and a laceration above his left eye. Mays then advanced toward the officer, who created distance by moving to the rear of the patrol vehicle. While being pursued, the officer turned to his left and discharged two rounds, striking Mays in the abdomen. Mays fell to the ground.

Highland Park Police officers conducting a nearby traffic stop heard gunfire and responded, taking Mays into custody. Due to the officer's injuries and bleeding, they initially believed he had sustained a gunshot wound. The driver of the stopped vehicle fled the scene during the incident. Both Mays and the officer were transported to the hospital for treatment.

The officer was diagnosed with multiple orbital fractures and required stitches for his laceration. Mays underwent surgery and was reported to be in stable condition.

The Dallas Police Department's Special Investigations Unit responded and is investigating the incident. The Dallas County District Attorney's Office has initiated a separate, independent investigation. The Office of Community Police Oversight was notified, briefed, and is monitoring the investigation.

Memorandum



CITY OF DALLAS

DATE April 22, 2026

TO Members of the Community Police Oversight Board

SUBJECT April 8, 2026, Death in Custody – Critical Incident #2026-007

On April 8, 2026, at 10:29 pm, Dallas Police conducted a traffic stop in the 4400 block of Simpson Stuart Road. A passenger fled on foot into a nearby wooded area. Officers established a perimeter and searched for the individual.

At 10:54 pm, officers saw the passenger crossing Simpson Stuart Road. A foot pursuit followed, and the passenger ran onto the Julius Schepps Freeway. One officer observed the passenger attempting to be struck by passing vehicles and began signaling to warn drivers. Another officer approached and ordered the passenger to get on the ground.

A pop was heard as an officer deployed a taser on the passenger. When officers approached, they found a handgun on the ground and a significant amount of blood. It appeared the passenger had shot himself in the head. First aid was not attempted. Dallas Fire Rescue pronounced the passenger deceased at 10:58 pm.

The passenger was identified as 32-year-old Ladominic Martin, who had several active warrants at the time of his death. It was reported that Martin told his mother he would not go to prison.

The Dallas Police Special Investigations Unit responded to the scene and is investigating the incident. The Dallas County District Attorney's Office is conducting a separate, independent investigation. The Office of Community Police Oversight was notified, briefed, and is monitoring the investigation.

Memorandum



CITY OF DALLAS

DATE March 9, 2026

TO Members of the Community Police Oversight Board

SUBJECT Russell Smith Independent Review Request

OCPO Independent Review

Case Number: NI2026-0034

Date Received: February 24, 2026

Complaint

Complaint Submitted Via: Online Submission Form

Name of Complainant: Russell Smith

Date of Complaint: October 21, 2025

Date of Incident: October 19, 2025

Time of Incident: 5:30 pm

Location of Incident: 9000 Thackery St

Involved Officers and Allegation(s) of Misconduct:

1. Officers – Senior Corporal Marisa Levine #11670

- Allegation (I): General Order 901.03 (A)(2) Officers are justified in using physical control techniques in the following situations:
 - (b) To effect the lawful detention or arrest of a non-compliant subject.

2. Officers – Trainee Bryan Stuart-Crespo #12832

- Allegation (I): General Order 901.03 (A)(2) Officers are justified in using physical control techniques in the following situations:
 - (b) To effect the lawful detention or arrest of a non-compliant subject.

Complaint

On October 21, 2025, Russell Smith submitted a complaint to the Dallas Police Department, alleging the following action against Dallas Police Officers:

- He alleges that, during detention, officers physically assaulted him by grabbing and twisting his arms behind his back.
- He also states that neither officer informed him of the crime for which he was being detained for.

Call Sheet 25-1867339

On October 19, 2025, at 4:57 pm, a caller reported a trespasser at Preston Hollow Park. A description of the subject was provided. The caller also mentioned that the subject was taking photographs of children at a children's party and did not have a ticket or pass to be there. The subject was refusing to leave the location.

Police Report 150776-2025

The police report states that Officer Levine and Officer Stuart-Crespo attempted to detain a subject matching the description of an individual reported for trespassing and taking photographs of children. The officers attempted a pat down for weapons, but the subject backed away and resisted being handcuffed. The subject also refused to identify himself. The officers spoke with the reporting party and requested Sgt. Guerrero to the scene. The investigation determined that no crime had been committed, and the subject was released.

Internal Affairs Division Preliminary Review

The Internal Affairs Division conducted a preliminary review and sent a letter to Russell Smith dated January 30, 2026. The letter stated in part:

...we determined that there was no violation of departmental policies or procedures, and no investigation is warranted.

OCPO Preliminary Review

On February 24, 2026, Russell Smith requested an independent review of his complaint. The Office of Community Police Oversight conducted a preliminary review and found no violations of departmental policies or procedures.

Memorandum



CITY OF DALLAS

DATE April 21, 2026

TO Members of the Community Police Oversight Board

SUBJECT Nathan Nelson Independent Review Request

Case Number: CN2025-224

Date Received: April 12, 2026

Complaint Submitted Via: Email

Name of Complainant: Nathan Nelson

Date of Complaint: September 10, 2025

Date of Incident: January 29, 2025

Time of Incident: N/A

Location of Incident: Grayson County, Texas

Involved Officers and Allegation(s) of Misconduct:

1. Senior Corporal Jeanette Mendoza #11807

- Allegation (I): Improper release of confidential information

Complaint Summary

Nathan Nelson was involved in divorce and custody proceedings with his ex-wife, who is Senior Corporal Jeanette Mendoza's sister.

On September 10, 2025, Mr. Nelson filed a complaint with the Dallas Police Department, alleging the following:

- Senior Corporal Mendoza accessed law enforcement records related to his mother and family and used this information in the ongoing divorce and custody case.
- She entered his property, disabled the security cameras, and removed minor children without consent.
- She contacted him by text to arrange a meeting at the Dallas Police Department, which he reported caused him to fear harassment and possible false arrest.

Internal Affairs Division Investigation

The Internal Affairs Division investigated Mr. Nelson's complaint and made the following determinations based on testimonial, documentary, and video evidence:

- *The investigation found that Senior Corporal Mendoza did not use her police authority or access or release privileged confidential law enforcement information as alleged. The case is therefore classified as **"UNFOUNDED"**.*

OCPO Preliminary Review

On March 23, 2026, Daniel Phillips requested an independent review. The Office of Community Police Oversight conducted a preliminary review and found no violations of departmental policies or procedures.



INDEPENDENT INVESTIGATION REPORT

CASE NUMBER:
CN2025-216 PHILLIPS

PREPARED BY INVESTIGATOR:
GREGORY HUFF

DATE:**5/4/2026**

Table of Contents

Executive Summary.....	2
I. Background.....	2
II. Investigation Scope.....	2
Investigation Summary	2
I. Incident Summary	2
II. Investigation.....	3
III. Findings	7
IV. Recommendation(s) for Policy and/or Discipline (if any).....	9
V. Conclusion	10

Executive Summary

I. Background

On August 14, 2025, Daniel Phillips filed a complaint with the Dallas Police Department, alleging the following:

- Officers initiated a traffic stop for expired registration, but failed to verify the registration sticker displayed on the windshield.
- Officers violated his Fourth Amendment rights by opening the driver's door.
- Officers used excessive force when a taser was used on him.
- Officer Ramirez failed to ensure he was transported to a hospital despite his claim of losing consciousness.
- Officers wrongfully arrested him for resisting arrest.
- Officers violated his Fourth Amendment rights by searching his person and vehicle while he was unconscious.
- Officers unlawfully impounded his vehicle.
- Officers conducted an illegal ATF background check and ballistics analysis on his weapon prior to releasing it back to him.
- Officers misplaced a phone holder that had been inside his vehicle.

II. Investigation Scope

The OCPO reviewed the initial complaint, case number EC2025-0860. The Internal Affairs Division conducted an investigation into this complaint, case number CN2025-216. The police report and body-worn camera footage were obtained and reviewed.

Findings

1. **Senior Corporal Daniel Ramirez #10983**
 - Allegation (I): Unnecessary Use of Force - Exonerated
 - Allegation (II): Improper Arrest - Exonerated
 - Allegation (III): Failed to Provide Medical Treatment - Unfounded
2. **Senior Corporal Oscar Ramirez-Ortiz #11666**
 - Allegation (I): Unnecessary Use of Force - Exonerated
 - Allegation (II): Improper Arrest - Exonerated
 - Allegation (III): Failed to Provide Medical Treatment - Unfounded

Investigation Summary

I. Incident Summary

Case Number: CN2025-216

Date Complaint Received: August 14, 2025

Date of OCPO Investigation Request: March 26, 2026

Date of CPOB Approve Investigation: April 14, 2026

OCPO Investigator Assigned: Gregory Huff

Complaint Submitted Via: In-person

Name of Complainant: Daniel Phillips

Date of Incident: July 19, 2025

Location of Incident: 2200 Canton Street

II. Investigation

OCPO Independent Review Request

On March 26, 2026, Daniel Phillips requested an independent review of his complaint from the Office of Community Police Oversight. On April 14, 2026, at the Community Police Oversight Board meeting, the Board voted for an Independent Investigation into Phillips' complaint.

Police Report 102855-2025

On July 19, 2025, Senior Corporal Ramirez-Ortiz conducted a license plate check on a silver Chevrolet Bolt and determined the vehicle's registration had expired in May 2025. The vehicle was also observed making an improper right turn, prompting a traffic stop.

Senior Corporal Ramirez-Ortiz made contact with the driver, later identified as Daniel Phillips, and instructed him multiple times to lower his window; Phillips refused. The officer then opened the driver's door and issued repeated commands for Phillips to exit the vehicle, which he also refused. Senior Corporal Ramirez-Ortiz asked Phillips several more times to step out of the vehicle, and he refused.

Senior Corporal Ramirez-Ortiz unbuckled Phillip's seatbelt and attempted to remove him from the vehicle, but was unsuccessful. After issuing several warnings, Senior Corporal Ramirez-Ortiz deployed his taser. Phillips exited the vehicle and fell to the ground. Officers then saw a handgun on Phillips' right hip, which was safely removed.

Dallas Fire Rescue responded to the scene and medically cleared Phillips for booking. His vehicle was towed, and the handgun was submitted to the property room. Phillips was subsequently booked for interference with public duties, making an improper right turn, and driving with an expired vehicle registration.

Incident Detail Report 25-1279678

The Incident Detail Report, dated 7/19/2025 at 9:52 pm, showed the license plate on the vehicle Daniel Phillips was driving had expired registration. The registration expired in May 2025.

The report also showed a Texas Crime Information Center match on Daniel Phillips for having a License to Carry (LTC) a handgun. His license status was "active".

The report indicated the serial number on the handgun Phillips was carrying was checked through the National Crime Information Center (NCIC), and there were no hits.

Body Worn Camera Video Review

Dashcam 2151-2219

- 21:52:19 Senior Corporal Ramirez-Ortiz is behind a vehicle that makes an improper right turn (turned into the middle lane and not right-most lane).
- 21:52:25 The overheard lights are activated on Senior Corporal Ramirez-Ortiz's patrol vehicle.
- 21:53:00 After making two turns, the vehicle pulls over for Senior Corporal Ramirez-Ortiz.

BWC Senior Corporal Ramirez-Ortiz #1 2151-2211

- 21:53:04 Senior Corporal Ramirez-Ortiz stops a vehicle in which the driver was later identified as Daniel Phillips.
- 21:53:20 Senior Corporal Ramirez-Ortiz contacts Phillips by knocking on the window and asking him to roll down the window. Phillips' response is inaudible. Senior Corporal Ramirez-Ortiz asks again to lower the window.
- 21:53:30 Senior Corporal Ramirez-Ortiz again tells Phillips to put his window down. Phillips removes the earbuds and asks why he was pulled over. Senior Corporal Ramirez-Ortiz identifies himself, states he pulled him over for expired registration, and again asks him to roll down the window. Phillips points to the windshield and mentions something about the expired registration. Senior Corporal Ramirez-Ortiz repeats that the registration has expired and that he is in care, custody, and control of the vehicle and again tells Phillips to put the window down.
- 21:53:49 With the window still up, Senior Corporal Ramirez-Ortiz opens the driver's door and tells Phillips to step out of the vehicle. Senior Corporal Ramirez-Ortiz tells Phillips to undo his seatbelt and step out of the vehicle. Phillips replies that he can't do that. Senior Corporal Ramirez-Ortiz again tells Phillips to undo his seatbelt and step out of the vehicle. Phillips states that he has a duty for his safety and the officer's safety. Senior Corporal Ramirez-Ortiz tells Phillips that he is ordering him out of the vehicle. Phillips states there is no lawful reason to remove him from the vehicle. Senior Corporal Ramirez-Ortiz tells Phillips to step out of the vehicle, and Phillips again states there is no lawful reason. Senior Corporal Ramirez-Ortiz tells Phillips three more times to step out of the vehicle.
- 21:54:21 Senior Corporal Ramirez-Ortiz reaches into the vehicle and unbuckles the seatbelt. Phillips tells Senior Corporal Ramirez-Ortiz to stop. Senior Corporal Ramirez-Ortiz tells Phillips to get out of the vehicle 3 more times, then reaches in and grabs Phillips's right hand, and a struggle ensues (BWC is too close to determine what is exactly happening).
- 21:54:30 Senior Corporal Ramirez-Ortiz disengages and takes a step back, and draws his taser, and states, "Get the fuck out of the car". Senior Corporal Ramirez-Ortiz tells Phillips to get out of the car twice more, then tells him he is under arrest and to get out. Phillips stayed seated in the driver's seat with his hands up during this time.
- 21:54:35 Senior Corporal Ramirez-Ortiz fires his taser, and Phillips is struck. Phillips begins screaming and falls out of the vehicle. Phillips falls face down on the

- ground and appears to go unconscious. Senior Corporal Ramirez-Ortiz and Senior Corporal Ramirez then handcuff Phillips.
- 21:54:59 As Phillips is being placed in the recovery position, Senior Corporal Ramirez-Ortiz notices a gun in a holster on the right hip of Phillips. Senior Corporal Ramirez-Ortiz removes the gun and hands it to Senior Corporal Ramirez. Senior Corporal Ramirez-Ortiz does a sternum rub on Phillips but does not get a response. Senior Corporal Ramirez-Ortiz calls for Dallas Fire Rescue on the radio.
- 21:56:15 Phillips begins to regain consciousness.
- 22:06:28 DFR arrives and contacts Phillips.

BWC Senior Corporal Ramirez-Ortiz #2 2213-2219

- 22:15:02 Senior Corporal Ramirez-Ortiz looks at the registration sticker on the front windshield, which shows an expiration of 05/26.

BWC Officer Mark McLachlan 2204-2230

- 22:14:57 Officers were opening the doors to the transport van for Phillips when he said, "Is my chest supposed to be on fire?" Officer Ortiz Jr. states that he will call the paramedics again. Phillips replies, "No, no, it doesn't feel that bad, but...Officer Ortiz Jr. asks Phillips if he wants to go to the hospital. Phillips responds, "It's not a hospital thing. I don't know what happened. Next thing I know, I was on the ground with handcuffs." Officer Ortiz Jr. asks Phillips if he wants to go to the hospital, and Phillips declines. Phillips then steps into the rear of the transport van.
- 22:15:56 Phillips asks to speak to the sergeant.
- 22:16:34 Officer McLachlan opens the transport van doors so Phillips can speak with Sgt. Garrigue.
- 22:30:02 The transport van arrives at the jail.

BWC Officer Argyrou 2200-2216

- 22:12:58 Officer Argyrou removes the phone from the vehicle. The phone was displayed on the left side of the steering wheel, in front of a vent.
- 22:13:01 Officer Argyrou places the phone in the property bag held by Officer Ortiz Jr.

BWC Officer Ortiz Jr. 2204-2230

- 22:13:03 Officer Argyrou places the phone in a property bag that Officer Ortiz Jr. is holding.
- 22:13:36 The phone holder can be clearly visible, attached to the vent on the left side of the steering wheel as Officer Ortiz Jr. looks into the vehicle.

BWC Senior Corporal Ramirez #1 2151-2210

- 22:05:46 Senior Corporal Ramirez meets with Dallas Fire Rescue when they arrive. Senior Corporal Ramirez informs DFR that the taser was deployed on the driver, and he may have lost consciousness.

Ramirez #2 2214-2219

22:15:07 Senior Corporal Ramirez looks through the vehicle, and a phone holder can be seen on the left side of the steering wheel. Officer Ramirez closes the driver's door. Senior Corporal Ramirez then checks the rear hatch area and the passenger side area of the vehicle.

Other BWCs were reviewed for this investigation

BWC Officer Babineaux 2202-2216

BWC Sgt Garrigue 2201-2220

BWC Officer Jenae Tolliver 2159-2214

Dallas Police Internal Affairs Investigation

The Internal Affairs Division conducted an investigation into Daniel Phillips' complaint and made the following determinations based on testimonial, documentary, and video evidence:

- *The actions of Senior Corporal Ramirez-Ortiz and Ramirez during the traffic stop were lawful and in accordance with department policy. The allegation of **improper or no action** was classified as "**EXONERATED.**"*
- *The arrest and use of force by Senior Corporal Ramirez-Ortiz were lawful and in accordance with department policy. The allegation of **unnecessary use of force** was classified as "**EXONERATED.**"*
- *The allegation that Senior Corporals Ramirez and Ramirez-Ortiz were negligent in failing to ensure Mr. Phillips was transported to a hospital is classified as "**UNFOUNDED.**"*

Daniel Phillips Report

Daniel Phillips submitted a four-page report on the incident with his request for an independent investigation. In this report, Phillips identified 4 failures on the part of the Internal Affairs Investigation.

1. Internal Affairs did not apply the "Mission" standard as required by the U.S. Supreme Court in the Rodriguez case. Phillips stated the "traffic mission" ended when the driver's door was unlawfully opened and when the officer saw the valid registration sticker in the vehicle's window.
2. Phillips contends that the use of force occurred after the basis for the detention had expired. Phillips stated that Internal Affairs ratified the use of force during an unconstitutional seizure.
3. Phillips stated that Internal Affairs failed to address the seizure and continued withholding his firearm.
4. Phillips believes Internal Affairs has withheld full discovery of evidence in violation of the 14th Amendment.

Interview with Daniel Phillips

On April 29, 2026, at 11:00 am, Investigator Huff interviewed Daniel Phillips by telephone. Phillips described the following injuries he received from this incident. Short-term memory loss, wrist pain, muscle spasms, left leg limp, left arm spasms, left hand tingling, chest feeling like it was on fire, headache, light sensitivity, neck soreness and cognitive issues. Phillips said he has recovered from the other symptoms, but the cognitive issues have been slow to recover. He estimates he is about 95% recovered from the cognitive injuries.

Phillips said he never recovered his phone holder, which was in the vehicle the night he was arrested. Phillips explained that, since the vehicle was a rental, the rental car company had to get it out of impound. Phillips went to the rental car company to retrieve the rest of his belongings, and the phone holder was not there.

Phillips stated he had not received his handgun back, which was taken by the police that night. Phillips said the police department is requiring that he submit to a background check prior to them releasing the gun to him. Phillips does not believe the city has the authority to require a background check before releasing the gun.

III. Findings

The OCPO reached its conclusions after thoroughly reviewing all available evidence, including video footage, factual records, statements from involved parties, and official reports. For each allegation, the OCPO carefully weighed the most relevant evidence, policies and laws when determining the findings. The most decisive evidence for each point of the complaint is summarized below with each allegation, to increase transparency and enable board members to follow the basis for each conclusion. In Daniel Phillips' original complaint, he listed 9 points of contention, which are detailed below.

1. Officers initiated a traffic stop for expired registration, but failed to verify the registration sticker displayed on the windshield.

Officers initiated the traffic stop for expired registration. A review of the Incident Detail Report showed the license plate on the vehicle Daniel Phillips was driving was checked on July 18, 2025 at 21:52:42 and showed, "EXPIRES MAY/25". The arrest occurred prior to any further investigation into the expired registration. The findings for this allegation are **UNFOUNDED**.

2. Officers violated his Fourth Amendment rights by opening the driver's door.

Officers documented probable cause for the traffic stop. The probable cause was the expired registration and an illegal right turn. The expired registration was verified by the Incident Detail Report. The illegal right turn was verified by the dashcam video. Senior Corporal Ramirez-Ortiz told Phillips five times to roll down the window prior to opening the door. Once Senior Corporal Ramirez-Ortiz opened the door, he told Phillips approx. 11 times to exit the vehicle. Based on the above information, there was no Fourth Amendment violation for opening the driver's door. The finding for this allegation is **EXONERATED**.

3. Officers used excessive force when a taser was used on him.

Senior Corporal Ramirez-Ortiz ordered Daniel Phillips out of the vehicle approximately 11 times and he refused. Senior Corporal Ramirez-Ortiz attempted to grab Phillips to pull him out of the vehicle, but was unsuccessful as Phillips resisted. BWC from Senior Corporal Ramirez showed Phillips using his hands in a defensive manner to prevent him from being grabbed by Senior Corporal Ramirez-Ortiz. Senior Corporal Ramirez-Ortiz's statement states that he attempted to use open hand controls to get Phillips out of the vehicle, but Phillips used physical actions to defeat his control. Senior Corporal Ramirez-Ortiz displayed his taser and told Phillips 4 more times to get out of the vehicle and also that he was under arrest. Senior Corporal Ramirez-Ortiz then deployed the taser, which was effective in controlling Phillips.

DPD General Orders 907.02 (D)(1) states, The ECW may be used in the following instances: Subjects who display defensive resistance with physical actions to impede arrest by attempting to prevent officer's control, but does not involve attempt to harm the officer. This means there has been physical contact between the officer(s) and the subject (Defensive Resistance).

The finding for this allegation is **EXONERATED**.

4. Officer Ramirez failed to ensure he was transported to a hospital despite his claim of losing consciousness.

Senior Corporal Ramirez met with Dallas Fire Rescue (DFR) personnel when they arrived and informed them that Phillips had been tased and may have lost consciousness. DFR cleared Phillips for booking. When Phillips was being escorted into the transport van by Officer Ortiz Jr., Phillips began to complain of his injuries. Officer Ortiz Jr. asked Phillips if he needed the paramedics again and whether he wanted to go to the hospital, but Phillips declined both offers. The finding for this allegation is **UNFOUNDED**.

5. Officers wrongfully arrested him for resisting arrest.

Per the police report, Phillips was charged with Interference of Public Duties, PC 38.15(B). Based on the totality of the circumstances captured by the body-worn cameras, there was nothing to suggest this was an unlawful arrest. The finding for this allegation is **EXONERATED**.

6. Officers violated his Fourth Amendment rights by searching his person and vehicle while he was unconscious.

The search of Phillips was due to his arrest. The vehicle search was due to it being impounded. A search incident to arrest and an inventory search of the vehicle do not violate the Fourth Amendment. The finding for this allegation is **EXONERATED**.

7. Officers unlawfully impounded his vehicle.

The vehicle was impounded due to the driver's arrest. The finding for this allegation is **EXONERATED**.

8. Officers conducted an illegal ATF background check and ballistics analysis on his weapon prior to releasing it back to him.

After Phillips was arrested, officers noticed a gun in a holster on Phillips' hip. Officers removed the gun and checked the serial number through the National

Crime Information Center (NCIC), but did not get a hit. The gun was then taken to the station and placed in property. Phillips further explained that he still has not received his gun back. He advised that the Dallas Police Department is requiring him to submit a background check prior to releasing the gun back to him. Phillips has not submitted a background check and has stated that state law does not require this check.

Requiring a background check is in accordance with DPD policy:

606.00 Guidelines for Releasing Firearms

606.01 General Guidelines

A. Firearms are only released by members of the Gun Team by appointment, Tuesday – Friday, excluding holidays, unless approved by the Gun Team supervisor or an appointment is made. Gun Team members will update the Evidence Manager Invoice indicating the status of the release.

B. Firearms are only released after a valid authorization for release is received and:

- 1. The firearm has been completely processed by the Gun Team.*
- 2. The firearm has been checked for stolen.*
- 3. The firearm has been NIBIN tested and can be released.*
- 4. The firearm is no longer evidence.*
- 5. The owner has passed a background check by the Gun Team.*

C. Ammunition received in conjunction with the firearm is not released at the same time the firearm is released. Owners must wait an additional seventy-two hours to pick up the ammunition.

Nothing was found to suggest this activity was illegal. The finding for this allegation is **EXONERATED**.

9. The Officer misplaced a phone holder that had been inside his vehicle.

BWC video showed the phone holder in the vehicle at 10:15 pm as Senior Corporal Ramirez looked through the vehicle one last time and closed all the doors before the tow truck arrived. There is no BWC video of the vehicle being towed away. Phillips was unable to retrieve the vehicle from impound because it belonged to the rental agency. The rental agency retrieved the vehicle and brought it to the company lot. Phillips said he checked the vehicle at that time and could not find the phone holder.

It is unknown what happened to the phone holder. The finding for this allegation is **NOT SUSTAINED**.

IV. Recommendation(s) for Policy and/or Discipline (if any)

After a thorough review, the OCPO did not identify any policy or procedural violations. The actions of the involved officers were found to be consistent with departmental policies, and all allegations were either exonerated, found unfounded, or not sustained based on the available evidence. Because the findings indicated that officers followed established protocols and there was no evidence of misconduct or gaps in current procedures, no

disciplinary recommendations or policy changes are warranted.

V. Conclusion

The OCPO reviewed all available evidence, including video footage, established facts, statements from involved parties, and official reports. Each conclusion was based on a careful application of the language in all relevant policies and laws. The OCPO found no violations of departmental policies or procedures related to the original complaint.

Calls by Priority, Average Response Time and Call Counts by Division
All Reports: MTD vs MTDLY
April 2026

Priority by Division

Division	Year	1	2	3	4
CENTRAL	2025	7.99	44.26	194.82	288.11
	2026	6.63	36.63	62.99	64.47
NORTHEAST	2025	10.69	116.02	288.64	286.64
	2026	8.71	60.88	90.12	88.83
SOUTHEAST	2025	12.64	154.18	350.45	359.15
	2026	10.44	126.01	160.03	157.78
SOUTHWEST	2025	13.15	103.24	410.84	374.66
	2026	10.30	78.27	145.51	151.87
NORTHWEST	2025	9.58	42.80	181.99	248.52
	2026	8.49	51.23	129.50	165.78
NORTH CENTRAL	2025	9.55	51.44	125.20	167.98
	2026	8.11	34.14	53.42	56.97
SOUTH CENTRAL	2025	12.76	98.08	317.09	322.81
	2026	8.81	63.99	130.79	153.62
CBD	2025	4.93	34.94	83.95	142.71
	2026	4.40	11.78	17.77	25.28

Priority - Citywide:Average Response Time

Year	1	2	3	4
2025	11.04	88.21	265.08	296.77
2026	8.84	64.88	110.48	120.87

Calls by Priority and Division

Division	Year	1	2	3	4
CENTRAL	2025	335	2688	1202	474
	2026	315	2327	1257	482
NORTHEAST	2025	511	3575	1749	654
	2026	450	3201	1500	691
SOUTHEAST	2025	497	3051	1255	761
	2026	487	2932	1303	666
SOUTHWEST	2025	523	3375	1501	853
	2026	421	3044	1635	744
NORTHWEST	2025	371	2984	1582	516
	2026	347	2508	1832	452
NORTH CENTRAL	2025	305	2309	1101	611
	2026	293	2157	1106	496
SOUTH CENTRAL	2025	497	3274	1233	655
	2026	495	2900	1204	614
CBD	2025	106	846	358	110
	2026	73	715	852	124

2020 CENSUS
DALLAS COUNCIL DISTRICT

DISTRICT	POP2020	Hispanic	P2WhiteAlone	P2BlackAlone	P2AmIndAlone	P2AsianAlone	P2HawPacAlone	P2OtherRaceAlone	P2TwoOrMoreRaces	Tot_Male	JuvMales	Male_18_19	Male 20-29	Male 30-39	Male 40-49	Male 50-59	Male 60-69	Male 70-79	Male 80 Plus	Tot_Female	JuvFemales	Female_18_19	Female 20-29	Female 30-39	Female 40-49	Female 50-59	Female 60-69	Female 70-79	Female 80 Plus
D1	77916	56981	13400	5369	249	587	20	188	1122	39611	9532	1092	6149	6428	5320	4898	3877	1682	633	38305	9228	1128	5951	6080	4988	4442	3590	1982	916
D2	95419	42969	29704	14290	262	5056	39	381	2718	50579	7471	877	12825	11434	6439	5766	3796	1475	496	44840	7036	808	13421	8939	4931	4274	3055	1559	817
D3	96451	47909	8135	36319	180	1787	46	316	1759	45752	13083	1757	7138	6265	5754	5132	3789	2070	764	50699	12727	1921	7590	6857	6724	5786	4719	3027	1348
D4	89916	45854	3350	38357	143	452	16	418	1326	43947	12770	1347	6310	5929	5344	5171	4051	2075	950	45969	12509	1378	6469	6053	5381	5079	4365	2868	1867
D5	81942	64771	4386	11575	144	159	17	205	685	41617	12750	1564	6489	5359	5334	4755	3374	1485	507	40325	12022	1459	5818	5174	5457	4503	3464	1696	732
D6	87191	59136	11609	12798	151	2090	20	296	1091	46172	11970	1423	8526	8266	6200	4933	3017	1320	517	41019	11017	1155	7579	6868	5189	4091	2848	1544	728
D7	96173	45154	8831	39099	242	872	18	333	1624	47069	13434	1451	6805	7034	5929	5556	4360	1876	624	49104	13100	1374	7020	7265	6230	5923	4717	2404	1071
D8	100474	44275	6200	47622	182	344	26	270	1555	48128	16419	1639	6919	6694	5760	4778	3506	1759	654	52346	15649	1602	7426	7789	6648	5537	4113	2496	1086
D9	90023	35362	39527	9625	265	2152	44	359	2689	44227	10849	1031	5811	7241	6049	5628	4478	2132	1008	45792	10397	861	6053	7209	6120	5676	4981	2751	1744
D10	98464	20480	35728	32230	186	6183	36	385	3236	48050	12921	1055	6701	8351	6565	5001	4134	2224	1098	50414	12228	1019	7419	8684	6706	5292	4572	2713	1781
D11	93975	30883	39762	14605	194	5062	48	476	2945	46171	9267	896	8404	8578	5904	4913	4141	2603	1465	47804	8955	842	8721	7963	5796	5189	4704	3387	2247
D12	98347	19305	44267	19936	231	9918	45	592	4053	47384	9577	884	9359	8528	6100	5033	4276	2545	1082	50963	9428	884	9267	8999	6520	6034	5277	3025	1529
D13	91161	22776	50375	8338	170	6461	34	256	2751	45231	10144	992	5947	6495	5693	6193	5068	3020	1679	45930	9764	981	6011	5996	5637	5862	5362	3529	2788
D14	106927	15319	71119	8601	334	6697	49	520	4288	54023	5188	295	15263	13691	6513	5892	4345	2021	815	52904	5238	349	17427	12177	5271	4933	4030	2189	1290
City	1304379	551174	366393	298764	2933	47820	458	4995	31842	647961	155375	16303	112646	110293	82904	73649	56212	28287	12292	656414	149298	15761	116172	106053	81598	72621	59797	35170	19944



APOWW Arrest by Address and Council District

March 2026

Arrest Address	D1	D2	D3	D4	D5	D6	D7	D8	D9	D10	D11	D12	D13	D14	OT	Unk	Total
1818 CORSICANA ST	0	9	0	0	0	0	0	0	0	0	0	0	0	0	0	0	9
3230 REMOND DR	3	0	0	0	0	0	0	0	0	0	0	0	0	0	0	0	3
1295 COMMERCE ST	0	0	0	0	0	0	0	0	0	0	0	0	0	3	0	0	3
1717 N AKARD ST	0	0	0	0	0	0	0	0	0	0	0	0	0	2	0	0	2
200 N AKARD ST	0	0	0	0	0	0	0	0	0	0	0	0	0	2	0	0	2
3225 TURTLE CREEK BLVD	0	0	0	0	0	0	0	0	0	0	0	0	0	2	0	0	2
12121 COIT RD	0	0	0	0	0	0	0	0	0	0	2	0	0	0	0	0	2
9755 HARRY HINES BLVD	0	0	0	0	0	2	0	0	0	0	0	0	0	0	0	0	2
10211 RIDGE OAK ST	0	0	0	0	0	0	2	0	0	0	0	0	0	0	0	0	2
7777 FOREST LN	0	0	0	0	0	0	0	0	0	0	2	0	0	0	0	0	2
7995 L B J FWY	0	0	0	0	0	0	0	0	0	0	2	0	0	0	0	0	2
1550 EMPIRE CENTRAL	0	2	0	0	0	0	0	0	0	0	0	0	0	0	0	0	2
5200 HARRY HINES BLVD	0	2	0	0	0	0	0	0	0	0	0	0	0	0	0	0	2
4498 S MARSALIS AVE	0	0	0	2	0	0	0	0	0	0	0	0	0	0	0	0	2
3500 W WHEATLAND RD	0	0	0	0	0	0	0	2	0	0	0	0	0	0	0	0	2
5300 HARRY HINES BLVD	0	2	0	0	0	0	0	0	0	0	0	0	0	0	0	0	2
7272 MARVIN D LOVE FWY	0	0	0	0	0	0	0	2	0	0	0	0	0	0	0	0	2
10677 E NORTHWEST HWY	0	0	0	0	0	0	0	0	0	2	0	0	0	0	0	0	2
4029 WALKER ST	2	0	0	0	0	0	0	0	0	0	0	0	0	0	0	0	2
1209 GRINNELL ST	0	0	0	2	0	0	0	0	0	0	0	0	0	0	0	0	2
503 HIGH ST	0	0	0	2	0	0	0	0	0	0	0	0	0	0	0	0	2
1610 S MALCOLM X BLVD	0	0	0	0	0	0	2	0	0	0	0	0	0	0	0	0	2
1717 JEFFRIES ST	0	0	0	0	0	0	2	0	0	0	0	0	0	0	0	0	2
2100 HIGHLAND RD	0	0	0	0	0	0	1	0	0	0	0	0	0	0	0	0	1
2203 LAGOW ST	0	0	0	0	0	0	1	0	0	0	0	0	0	0	0	0	1
2267 NANTUCKET VILLAGE CIR	0	0	0	0	0	0	1	0	0	0	0	0	0	0	0	0	1
2301 PENNSYLVANIA AVE	0	0	0	0	0	0	1	0	0	0	0	0	0	0	0	0	1
2311 LAKELAND DR	0	0	0	0	0	0	1	0	0	0	0	0	0	0	0	0	1
2407 BETHURUM AVE	0	0	0	0	0	0	1	0	0	0	0	0	0	0	0	0	1
2414 MACON ST	0	0	0	0	0	0	1	0	0	0	0	0	0	0	0	0	1
2420 SUMMIT LN	0	0	0	0	0	0	1	0	0	0	0	0	0	0	0	0	1
2535 MARTIN LUTHER KING JR BLVD	0	0	0	0	0	0	1	0	0	0	0	0	0	0	0	0	1
2611 DONALD ST	0	0	0	0	0	0	1	0	0	0	0	0	0	0	0	0	1

OT: Out of City

4/1/2026 9:20:25 AM

Arrest Address	D1	D2	D3	D4	D5	D6	D7	D8	D9	D10	D11	D12	D13	D14	OT	Unk	Total
2631 JOHN WEST RD	0	0	0	0	0	0	1	0	0	0	0	0	0	0	0	0	1
2700 ATLANTA ST	0	0	0	0	0	0	1	0	0	0	0	0	0	0	0	0	1
2706 2ND AVE	0	0	0	0	0	0	1	0	0	0	0	0	0	0	0	0	1
2719 PENNSYLVANIA AVE	0	0	0	0	0	0	1	0	0	0	0	0	0	0	0	0	1
2900 GOULD ST	0	0	0	0	0	0	1	0	0	0	0	0	0	0	0	0	1
2900 WARREN AVE	0	0	0	0	0	0	1	0	0	0	0	0	0	0	0	0	1
2929 HICKORY ST	0	0	0	0	0	0	1	0	0	0	0	0	0	0	0	0	1
3230 MARTIN LUTHER KING JR BLVD	0	0	0	0	0	0	1	0	0	0	0	0	0	0	0	0	1
3400 ST FRANCIS AVE	0	0	0	0	0	0	1	0	0	0	0	0	0	0	0	0	1
3600 JULIUS SCHEPPS FWY	0	0	0	0	0	0	1	0	0	0	0	0	0	0	0	0	1
3628 COLONIAL AVE	0	0	0	0	0	0	1	0	0	0	0	0	0	0	0	0	1
4011 S MALCOLM X BLVD	0	0	0	0	0	0	1	0	0	0	0	0	0	0	0	0	1
4113 2ND AVE	0	0	0	0	0	0	1	0	0	0	0	0	0	0	0	0	1
4700 WIMBELTON WAY	0	0	0	0	0	0	1	0	0	0	0	0	0	0	0	0	1
4704 BERRIDGE LN	0	0	0	0	0	0	1	0	0	0	0	0	0	0	0	0	1
4708 BALDWIN ST	0	0	0	0	0	0	1	0	0	0	0	0	0	0	0	0	1
4922 SPRING AVE	0	0	0	0	0	0	1	0	0	0	0	0	0	0	0	0	1
5113 LAUREN LN	0	0	0	0	0	0	1	0	0	0	0	0	0	0	0	0	1
5209 GROVEWOOD ST	0	0	0	0	0	0	1	0	0	0	0	0	0	0	0	0	1
5332 BEXAR ST	0	0	0	0	0	0	1	0	0	0	0	0	0	0	0	0	1
5411 BEXAR ST	0	0	0	0	0	0	1	0	0	0	0	0	0	0	0	0	1
5459 N JIM MILLER RD	0	0	0	0	0	0	1	0	0	0	0	0	0	0	0	0	1
7450 HUNNICUT RD	0	0	0	0	0	0	1	0	0	0	0	0	0	0	0	0	1
801 EXPOSITION AVE	0	0	0	0	0	0	1	0	0	0	0	0	0	0	0	0	1
9033 E R L THORNTON FWY	0	0	0	0	0	0	1	0	0	0	0	0	0	0	0	0	1
9410 OLDE VILLAGE CT	0	0	0	0	0	0	1	0	0	0	0	0	0	0	0	0	1
9953 CRYSTAL VALLEY WAY	0	0	0	0	0	0	1	0	0	0	0	0	0	0	0	0	1
100 E WHEATLAND RD	0	0	0	0	0	0	0	1	0	0	0	0	0	0	0	0	1
10026 MANZANILLA AVE	0	0	0	0	0	0	0	1	0	0	0	0	0	0	0	0	1
1323 MIRAGE CANYON DR	0	0	0	0	0	0	0	1	0	0	0	0	0	0	0	0	1
1500 S BELT LINE RD	0	0	0	0	0	0	0	1	0	0	0	0	0	0	0	0	1
1800 S BELT LINE RD	0	0	0	0	0	0	0	1	0	0	0	0	0	0	0	0	1
1900 EDD RD	0	0	0	0	0	0	0	1	0	0	0	0	0	0	0	0	1
2112 56TH ST	0	0	0	0	0	0	0	1	0	0	0	0	0	0	0	0	1
2405 TALCO DR	0	0	0	0	0	0	0	1	0	0	0	0	0	0	0	0	1
2943 N EL CENTRO WAY	0	0	0	0	0	0	0	1	0	0	0	0	0	0	0	0	1
3000 GREAT TRINITY FOREST WAY	0	0	0	0	0	0	0	1	0	0	0	0	0	0	0	0	1

Arrest Address	D1	D2	D3	D4	D5	D6	D7	D8	D9	D10	D11	D12	D13	D14	OT	Unk	Total
3200 W CAMP WISDOM RD	0	0	0	0	0	0	0	1	0	0	0	0	0	0	0	0	1
330 E CAMP WISDOM RD	0	0	0	0	0	0	0	1	0	0	0	0	0	0	0	0	1
3325 TIOGA ST	0	0	0	0	0	0	0	1	0	0	0	0	0	0	0	0	1
3404 PORTICO LN	0	0	0	0	0	0	0	1	0	0	0	0	0	0	0	0	1
938 S CORINTH ST RD	0	0	0	1	0	0	0	0	0	0	0	0	0	0	0	0	1
E KIEST BLVD & S LANCASTER RD	0	0	0	1	0	0	0	0	0	0	0	0	0	0	0	0	1
121 N SEAGOVILLE RD	0	0	0	0	1	0	0	0	0	0	0	0	0	0	0	0	1
129 S BUCKNER BLVD	0	0	0	0	1	0	0	0	0	0	0	0	0	0	0	0	1
140 S BUCKNER BLVD	0	0	0	0	1	0	0	0	0	0	0	0	0	0	0	0	1
1639 S BUCKNER BLVD	0	0	0	0	1	0	0	0	0	0	0	0	0	0	0	0	1
2000 S BUCKNER BLVD	0	0	0	0	1	0	0	0	0	0	0	0	0	0	0	0	1
2024 RIVERWAY DR	0	0	0	0	1	0	0	0	0	0	0	0	0	0	0	0	1
2951 S BUCKNER BLVD	0	0	0	0	1	0	0	0	0	0	0	0	0	0	0	0	1
3411 DELAFIELD LN	0	0	0	0	1	0	0	0	0	0	0	0	0	0	0	0	1
565 ALCORN AVE	0	0	0	0	1	0	0	0	0	0	0	0	0	0	0	0	1
725 N JIM MILLER RD	0	0	0	0	1	0	0	0	0	0	0	0	0	0	0	0	1
7834 C F HAWN SERV WB	0	0	0	0	1	0	0	0	0	0	0	0	0	0	0	0	1
802 S BUCKNER BLVD	0	0	0	0	1	0	0	0	0	0	0	0	0	0	0	0	1
815 WOODROCK DR	0	0	0	0	1	0	0	0	0	0	0	0	0	0	0	0	1
8935 ANGLECREST DR	0	0	0	0	1	0	0	0	0	0	0	0	0	0	0	0	1
1015 W MOCKINGBIRD LN	0	0	0	0	0	1	0	0	0	0	0	0	0	0	0	0	1
11069 COMPOSITE DR	0	0	0	0	0	1	0	0	0	0	0	0	0	0	0	0	1
11211 GOODNIGHT LN	0	0	0	0	0	1	0	0	0	0	0	0	0	0	0	0	1
156 WOODALL RODGERS FWY	0	0	0	0	0	1	0	0	0	0	0	0	0	0	0	0	1
1931 MARKET CENTER BLVD	0	0	0	0	0	1	0	0	0	0	0	0	0	0	0	0	1
1943 DENNISON ST	0	0	0	0	0	1	0	0	0	0	0	0	0	0	0	0	1
2023 MARKET CENTER BLVD	0	0	0	0	0	1	0	0	0	0	0	0	0	0	0	0	1
2034 CANADA DR	0	0	0	0	0	1	0	0	0	0	0	0	0	0	0	0	1
2615 ROYAL LN	0	0	0	0	0	1	0	0	0	0	0	0	0	0	0	0	1
2625 COMMUNITY DR	0	0	0	0	0	1	0	0	0	0	0	0	0	0	0	0	1
2631 WALNUT HILL LN	0	0	0	0	0	1	0	0	0	0	0	0	0	0	0	0	1
2696 BICKERS ST	0	0	0	0	0	1	0	0	0	0	0	0	0	0	0	0	1
2700 W NORTHWEST HWY	0	0	0	0	0	1	0	0	0	0	0	0	0	0	0	0	1
3211 IRVING BLVD	0	0	0	0	0	1	0	0	0	0	0	0	0	0	0	0	1
3300 BERNAL DR	0	0	0	0	0	1	0	0	0	0	0	0	0	0	0	0	1
3333 BLEECKER ST	0	0	0	0	0	1	0	0	0	0	0	0	0	0	0	0	1
3420 HIDALGO DR	0	0	0	0	0	1	0	0	0	0	0	0	0	0	0	0	1
3514 TUMALO TRL	0	0	0	0	0	1	0	0	0	0	0	0	0	0	0	0	1

OT: Out of City

4/1/2026 9:20:25 AM

Arrest Address	D1	D2	D3	D4	D5	D6	D7	D8	D9	D10	D11	D12	D13	D14	OT	Unk	Total
3535 WEBB CHAPEL EXT	0	0	0	0	0	1	0	0	0	0	0	0	0	0	0	0	1
3635 BOLIVAR DR	0	0	0	0	0	1	0	0	0	0	0	0	0	0	0	0	1
5227 NOMAS ST	0	0	0	0	0	1	0	0	0	0	0	0	0	0	0	0	1
5605 BERNAL DR	0	0	0	0	0	1	0	0	0	0	0	0	0	0	0	0	1
700 SINGLETON BLVD	0	0	0	0	0	1	0	0	0	0	0	0	0	0	0	0	1
7402 KENWELL ST	0	0	0	0	0	1	0	0	0	0	0	0	0	0	0	0	1
801 SEALE ST	0	0	0	0	0	1	0	0	0	0	0	0	0	0	0	0	1
9700 WEBB CHAPEL RD	0	0	0	0	0	1	0	0	0	0	0	0	0	0	0	0	1
1300 COMPTON ST	0	0	0	1	0	0	0	0	0	0	0	0	0	0	0	0	1
1400 E ILLINOIS AVE	0	0	0	1	0	0	0	0	0	0	0	0	0	0	0	0	1
1415 E ILLINOIS AVE	0	0	0	1	0	0	0	0	0	0	0	0	0	0	0	0	1
1500 WAWEENOC AVE	0	0	0	1	0	0	0	0	0	0	0	0	0	0	0	0	1
1501 E MISSOURI AVE	0	0	0	1	0	0	0	0	0	0	0	0	0	0	0	0	1
1600 S MARSALIS AVE	0	0	0	1	0	0	0	0	0	0	0	0	0	0	0	0	1
1719 S MARSALIS AVE	0	0	0	1	0	0	0	0	0	0	0	0	0	0	0	0	1
1805 S ZANG BLVD	0	0	0	1	0	0	0	0	0	0	0	0	0	0	0	0	1
1900 MORRELL AVE	0	0	0	1	0	0	0	0	0	0	0	0	0	0	0	0	1
1921 HUNTINGDON AVE	0	0	0	1	0	0	0	0	0	0	0	0	0	0	0	0	1
2100 STOVALL DR	0	0	0	1	0	0	0	0	0	0	0	0	0	0	0	0	1
2241 SUTTER ST	0	0	0	1	0	0	0	0	0	0	0	0	0	0	0	0	1
2242 S ZANG BLVD	0	0	0	1	0	0	0	0	0	0	0	0	0	0	0	0	1
226 E JERDEN LN	0	0	0	1	0	0	0	0	0	0	0	0	0	0	0	0	1
2310 BERWICK AVE	0	0	0	1	0	0	0	0	0	0	0	0	0	0	0	0	1
2415 MARFA AVE	0	0	0	1	0	0	0	0	0	0	0	0	0	0	0	0	1
2443 NICHOLSON DR	0	0	0	1	0	0	0	0	0	0	0	0	0	0	0	0	1
2502 VOLGA AVE	0	0	0	1	0	0	0	0	0	0	0	0	0	0	0	0	1
2703 S LANCASTER RD	0	0	0	1	0	0	0	0	0	0	0	0	0	0	0	0	1
2719 E ILLINOIS AVE	0	0	0	1	0	0	0	0	0	0	0	0	0	0	0	0	1
2755 E LEDBETTER DR	0	0	0	1	0	0	0	0	0	0	0	0	0	0	0	0	1
3000 S HAMPTON RD	0	0	0	1	0	0	0	0	0	0	0	0	0	0	0	0	1
3020 MODREE AVE	0	0	0	1	0	0	0	0	0	0	0	0	0	0	0	0	1
3023 SEEVERS AVE	0	0	0	1	0	0	0	0	0	0	0	0	0	0	0	0	1
303 E LEDBETTER DR	0	0	0	1	0	0	0	0	0	0	0	0	0	0	0	0	1
3230 HARLANDALE AVE	0	0	0	1	0	0	0	0	0	0	0	0	0	0	0	0	1
3235 NAVAJO DR	0	0	0	1	0	0	0	0	0	0	0	0	0	0	0	0	1
3269 DAHLIA CT	0	0	0	1	0	0	0	0	0	0	0	0	0	0	0	0	1
3330 S LANCASTER RD	0	0	0	1	0	0	0	0	0	0	0	0	0	0	0	0	1
3404 CONWAY ST	0	0	0	1	0	0	0	0	0	0	0	0	0	0	0	0	1

OT: Out of City

4/1/2026 9:20:25 AM

Arrest Address	D1	D2	D3	D4	D5	D6	D7	D8	D9	D10	D11	D12	D13	D14	OT	Unk	Total
3502 E KIEST BLVD	0	0	0	1	0	0	0	0	0	0	0	0	0	0	0	0	1
3820 BONNIE VIEW RD	0	0	0	1	0	0	0	0	0	0	0	0	0	0	0	0	1
4206 MARYLAND AVE	0	0	0	1	0	0	0	0	0	0	0	0	0	0	0	0	1
4211 ELK HORN TRL	0	0	0	1	0	0	0	0	0	0	0	0	0	0	0	0	1
4235 EASTER AVE	0	0	0	1	0	0	0	0	0	0	0	0	0	0	0	0	1
4449 MARCELL AVE	1	0	0	0	0	0	0	0	0	0	0	0	0	0	0	0	1
4537 POSADA DR	1	0	0	0	0	0	0	0	0	0	0	0	0	0	0	0	1
4930 ROLLING MEADOWS DR	1	0	0	0	0	0	0	0	0	0	0	0	0	0	0	0	1
501 N MARSALIS AVE	1	0	0	0	0	0	0	0	0	0	0	0	0	0	0	0	1
507 S POLK ST	1	0	0	0	0	0	0	0	0	0	0	0	0	0	0	0	1
511 S ZANG BLVD	1	0	0	0	0	0	0	0	0	0	0	0	0	0	0	0	1
611 N BISHOP AVE	1	0	0	0	0	0	0	0	0	0	0	0	0	0	0	0	1
710 S TYLER ST	1	0	0	0	0	0	0	0	0	0	0	0	0	0	0	0	1
801 S RIVERFRONT BLVD	1	0	0	0	0	0	0	0	0	0	0	0	0	0	0	0	1
821 E 10TH ST	1	0	0	0	0	0	0	0	0	0	0	0	0	0	0	0	1
1210 BOTHAM JEAN BLVD	0	1	0	0	0	0	0	0	0	0	0	0	0	0	0	0	1
1220 W MOCKINGBIRD LN	0	1	0	0	0	0	0	0	0	0	0	0	0	0	0	0	1
1500 N GARRETT AVE	0	1	0	0	0	0	0	0	0	0	0	0	0	0	0	0	1
1377 HARTSDALE DR	1	0	0	0	0	0	0	0	0	0	0	0	0	0	0	0	1
1545 N COCKRELL HILL RD	1	0	0	0	0	0	0	0	0	0	0	0	0	0	0	0	1
1704 WESTERN PARK DR	1	0	0	0	0	0	0	0	0	0	0	0	0	0	0	0	1
1836 W DAVIS ST	1	0	0	0	0	0	0	0	0	0	0	0	0	0	0	0	1
2100 RUGGED DR E	1	0	0	0	0	0	0	0	0	0	0	0	0	0	0	0	1
2410 S HAMPTON RD	1	0	0	0	0	0	0	0	0	0	0	0	0	0	0	0	1
2520 COOMBS CREEK DR	1	0	0	0	0	0	0	0	0	0	0	0	0	0	0	0	1
2544 BAHAMA DR	1	0	0	0	0	0	0	0	0	0	0	0	0	0	0	0	1
2548 BAHAMA DR	1	0	0	0	0	0	0	0	0	0	0	0	0	0	0	0	1
2639 WILTON AVE	1	0	0	0	0	0	0	0	0	0	0	0	0	0	0	0	1
2829 FORT WORTH AVE	1	0	0	0	0	0	0	0	0	0	0	0	0	0	0	0	1
207 S HOUSTON ST	0	1	0	0	0	0	0	0	0	0	0	0	0	0	0	0	1
2101 MEDICAL DISTRICT DR	0	1	0	0	0	0	0	0	0	0	0	0	0	0	0	0	1
2146 GILFORD ST	0	1	0	0	0	0	0	0	0	0	0	0	0	0	0	0	1
2223 HAWES AVE	0	1	0	0	0	0	0	0	0	0	0	0	0	0	0	0	1
2367 LARRY DR	0	1	0	0	0	0	0	0	0	0	0	0	0	0	0	0	1
2410 TAYLOR ST	0	1	0	0	0	0	0	0	0	0	0	0	0	0	0	0	1
2500 GUS THOMASSON RD	0	1	0	0	0	0	0	0	0	0	0	0	0	0	0	0	1
2500 LOUISE AVE	0	1	0	0	0	0	0	0	0	0	0	0	0	0	0	0	1
2500 VICTORY AVE	0	1	0	0	0	0	0	0	0	0	0	0	0	0	0	0	1

OT: Out of City

4/1/2026 9:20:25 AM

Arrest Address	D1	D2	D3	D4	D5	D6	D7	D8	D9	D10	D11	D12	D13	D14	OT	Unk	Total
2500 W MOCKINGBIRD LN	0	1	0	0	0	0	0	0	0	0	0	0	0	0	0	0	1
2506 INWOOD RD	0	1	0	0	0	0	0	0	0	0	0	0	0	0	0	0	1
2706 SAMUELL BLVD	0	1	0	0	0	0	0	0	0	0	0	0	0	0	0	0	1
2787 N HOUSTON ST	0	1	0	0	0	0	0	0	0	0	0	0	0	0	0	0	1
3003 SAMUELL BLVD	0	1	0	0	0	0	0	0	0	0	0	0	0	0	0	0	1
3013 ELM ST	0	1	0	0	0	0	0	0	0	0	0	0	0	0	0	0	1
3122 SAN PAULA AVE	0	1	0	0	0	0	0	0	0	0	0	0	0	0	0	0	1
3500 GASTON AVE	0	1	0	0	0	0	0	0	0	0	0	0	0	0	0	0	1
400 S HOUSTON ST	0	1	0	0	0	0	0	0	0	0	0	0	0	0	0	0	1
4605 PHILIP AVE	0	1	0	0	0	0	0	0	0	0	0	0	0	0	0	0	1
4700 MAIN PL	0	1	0	0	0	0	0	0	0	0	0	0	0	0	0	0	1
4800 CEDAR SPRINGS RD	0	1	0	0	0	0	0	0	0	0	0	0	0	0	0	0	1
4866 HARRY HINES BLVD	0	1	0	0	0	0	0	0	0	0	0	0	0	0	0	0	1
500 N MALCOLM X BLVD	0	1	0	0	0	0	0	0	0	0	0	0	0	0	0	0	1
5110 BRYAN ST	0	1	0	0	0	0	0	0	0	0	0	0	0	0	0	0	1
5119 LIVE OAK ST	0	1	0	0	0	0	0	0	0	0	0	0	0	0	0	0	1
11515 LEISURE DR	0	0	0	0	0	0	0	0	0	1	0	0	0	0	0	0	1
11830 N CENTRAL SERV NB	0	0	0	0	0	0	0	0	0	1	0	0	0	0	0	0	1
12435 PLANO RD	0	0	0	0	0	0	0	0	0	1	0	0	0	0	0	0	1
12482 ABRAMS RD	0	0	0	0	0	0	0	0	0	1	0	0	0	0	0	0	1
12800 BURNING LOG LN	0	0	0	0	0	0	0	0	0	1	0	0	0	0	0	0	1
8035 FOREST LN	0	0	0	0	0	0	0	0	0	1	0	0	0	0	0	0	1
8210 FOREST LN	0	0	0	0	0	0	0	0	0	1	0	0	0	0	0	0	1
9030 MARKVILLE DR	0	0	0	0	0	0	0	0	0	1	0	0	0	0	0	0	1
9140 FOREST LN	0	0	0	0	0	0	0	0	0	1	0	0	0	0	0	0	1
9170 FOREST LN	0	0	0	0	0	0	0	0	0	1	0	0	0	0	0	0	1
9321 HEATHERDALE DR	0	0	0	0	0	0	0	0	0	1	0	0	0	0	0	0	1
9355 FOREST LN	0	0	0	0	0	0	0	0	0	1	0	0	0	0	0	0	1
9590 FOREST LN	0	0	0	0	0	0	0	0	0	1	0	0	0	0	0	0	1
9624 ROLLING ROCK LN	0	0	0	0	0	0	0	0	0	1	0	0	0	0	0	0	1
9702 W FERRIS BRANCH BLVD	0	0	0	0	0	0	0	0	0	1	0	0	0	0	0	0	1
9708 FOREST LN	0	0	0	0	0	0	0	0	0	1	0	0	0	0	0	0	1
9708 SKILLMAN ST	0	0	0	0	0	0	0	0	0	1	0	0	0	0	0	0	1
9801 DIBSWORTH LN	0	0	0	0	0	0	0	0	0	1	0	0	0	0	0	0	1
9915 E NORTHWEST HWY	0	0	0	0	0	0	0	0	0	1	0	0	0	0	0	0	1
9959 ADLETA BLVD	0	0	0	0	0	0	0	0	0	1	0	0	0	0	0	0	1
ABRAMS RD & ROYAL LN	0	0	0	0	0	0	0	0	0	1	0	0	0	0	0	0	1
10640 STEPPINGTON DR	0	0	0	0	0	0	0	0	0	0	1	0	0	0	0	0	1

OT: Out of City

4/1/2026 9:20:25 AM

Arrest Address	D1	D2	D3	D4	D5	D6	D7	D8	D9	D10	D11	D12	D13	D14	OT	Unk	Total
7501 CHESTERFIELD DR	0	0	0	0	0	0	0	1	0	0	0	0	0	0	0	0	1
7518 MARIETTA LN	0	0	0	0	0	0	0	1	0	0	0	0	0	0	0	0	1
7939 KOMALTY DR	0	0	0	0	0	0	0	1	0	0	0	0	0	0	0	0	1
8181 S LANCASTER RD	0	0	0	0	0	0	0	1	0	0	0	0	0	0	0	0	1
8207 S HAMPTON RD	0	0	0	0	0	0	0	1	0	0	0	0	0	0	0	0	1
8787 S LANCASTER RD	0	0	0	0	0	0	0	1	0	0	0	0	0	0	0	0	1
903 HORIZON HILLS DR	0	0	0	0	0	0	0	1	0	0	0	0	0	0	0	0	1
9501 JULIUS SCHEPPS FWY	0	0	0	0	0	0	0	1	0	0	0	0	0	0	0	0	1
9625 WHISTLER DR	0	0	0	0	0	0	0	1	0	0	0	0	0	0	0	0	1
9811 WHISTLER DR	0	0	0	0	0	0	0	1	0	0	0	0	0	0	0	0	1
E LEDBETTER DR & VETERANS DR	0	0	0	0	0	0	0	1	0	0	0	0	0	0	0	0	1
11125 E LAKE HIGHLANDS DR	0	0	0	0	0	0	0	0	1	0	0	0	0	0	0	0	1
11333 AMANDA LN	0	0	0	0	0	0	0	0	1	0	0	0	0	0	0	0	1
3601 HILLSIDE DR	0	0	0	0	0	0	0	0	1	0	0	0	0	0	0	0	1
6003 ABRAMS RD	0	0	0	0	0	0	0	0	1	0	0	0	0	0	0	0	1
6050 N CENTRAL EXPY	0	0	0	0	0	0	0	0	1	0	0	0	0	0	0	0	1
6603 E LOVERS LN	0	0	0	0	0	0	0	0	1	0	0	0	0	0	0	0	1
6646 E LOVERS LN	0	0	0	0	0	0	0	0	1	0	0	0	0	0	0	0	1
7006 GREENTREE LN	0	0	0	0	0	0	0	0	1	0	0	0	0	0	0	0	1
8250 N CENTRAL EXPY	0	0	0	0	0	0	0	0	1	0	0	0	0	0	0	0	1
8500 SOUTHWESTERN BLVD	0	0	0	0	0	0	0	0	1	0	0	0	0	0	0	0	1
10016 ROYAL LN	0	0	0	0	0	0	0	0	0	1	0	0	0	0	0	0	1
10024 EDGECOVE DR	0	0	0	0	0	0	0	0	0	1	0	0	0	0	0	0	1
10343 PORT RUSH DR	0	0	0	0	0	0	0	0	0	1	0	0	0	0	0	0	1
5302 HARRY HINES BLVD	0	1	0	0	0	0	0	0	0	0	0	0	0	0	0	0	1
5406 HARRY HINES BLVD	0	1	0	0	0	0	0	0	0	0	0	0	0	0	0	0	1
6100 E R L THORNTON FWY	0	1	0	0	0	0	0	0	0	0	0	0	0	0	0	0	1
6400 EAST GRAND AVE	0	1	0	0	0	0	0	0	0	0	0	0	0	0	0	0	1
816 S ST PAUL ST	0	1	0	0	0	0	0	0	0	0	0	0	0	0	0	0	1
8429 FREEPORT DR	0	1	0	0	0	0	0	0	0	0	0	0	0	0	0	0	1
9119 RUSTOWN DR	0	1	0	0	0	0	0	0	0	0	0	0	0	0	0	0	1
9906 CLOISTER DR	0	1	0	0	0	0	0	0	0	0	0	0	0	0	0	0	1
1109 GLEN PARK DR	0	0	1	0	0	0	0	0	0	0	0	0	0	0	0	0	1
1537 SERENADE LN	0	0	1	0	0	0	0	0	0	0	0	0	0	0	0	0	1
2483 S COCKRELL HILL RD	0	0	1	0	0	0	0	0	0	0	0	0	0	0	0	0	1
2935 W CAMP WISDOM RD	0	0	1	0	0	0	0	0	0	0	0	0	0	0	0	0	1
319 S BOND AVE	0	0	1	0	0	0	0	0	0	0	0	0	0	0	0	0	1
3500 W RED BIRD LN	0	0	1	0	0	0	0	0	0	0	0	0	0	0	0	0	1

OT: Out of City

4/1/2026 9:20:25 AM

Arrest Address	D1	D2	D3	D4	D5	D6	D7	D8	D9	D10	D11	D12	D13	D14	OT	Unk	Total
4230 HONEY TREE LN	0	0	1	0	0	0	0	0	0	0	0	0	0	0	0	0	1
4444 W ILLINOIS AVE	0	0	1	0	0	0	0	0	0	0	0	0	0	0	0	0	1
4700 COUNTRY CREEK DR	0	0	1	0	0	0	0	0	0	0	0	0	0	0	0	0	1
5300 UNIVERSITY HILLS BLVD	0	0	1	0	0	0	0	0	0	0	0	0	0	0	0	0	1
5310 MEADOW NEST DR	0	0	1	0	0	0	0	0	0	0	0	0	0	0	0	0	1
5332 S HAMPTON RD	0	0	1	0	0	0	0	0	0	0	0	0	0	0	0	0	1
6319 BOWLING BROOK DR	0	0	1	0	0	0	0	0	0	0	0	0	0	0	0	0	1
6435 RHAPSODY LN	0	0	1	0	0	0	0	0	0	0	0	0	0	0	0	0	1
7000 RED MESA DR	0	0	1	0	0	0	0	0	0	0	0	0	0	0	0	0	1
712 SCOTTSBORO LN	0	0	1	0	0	0	0	0	0	0	0	0	0	0	0	0	1
7223 NUTMEG LN	0	0	1	0	0	0	0	0	0	0	0	0	0	0	0	0	1
7306 HARDWOOD TRL	0	0	1	0	0	0	0	0	0	0	0	0	0	0	0	0	1
7905 MARVIN D LOVE FWY	0	0	1	0	0	0	0	0	0	0	0	0	0	0	0	0	1
8300 CLARK RD	0	0	1	0	0	0	0	0	0	0	0	0	0	0	0	0	1
8643 DARRINGTON DR	0	0	1	0	0	0	0	0	0	0	0	0	0	0	0	0	1
106 W BROWNEE AVE	0	0	0	1	0	0	0	0	0	0	0	0	0	0	0	0	1
3717 PACESETTER DR	0	0	0	0	0	0	0	1	0	0	0	0	0	0	0	0	1
378 N JIM MILLER RD	0	0	0	0	0	0	0	1	0	0	0	0	0	0	0	0	1
39444 L B J FWY	0	0	0	0	0	0	0	1	0	0	0	0	0	0	0	0	1
4234 RUST COLLEGE DR	0	0	0	0	0	0	0	1	0	0	0	0	0	0	0	0	1
4241 AMBROSE CT	0	0	0	0	0	0	0	1	0	0	0	0	0	0	0	0	1
5100 S LANCASTER RD	0	0	0	0	0	0	0	1	0	0	0	0	0	0	0	0	1
5732 BLUFFMAN DR	0	0	0	0	0	0	0	1	0	0	0	0	0	0	0	0	1
5821 BONNIE VIEW RD	0	0	0	0	0	0	0	1	0	0	0	0	0	0	0	0	1
6306 GENTLE RIVER DR	0	0	0	0	0	0	0	1	0	0	0	0	0	0	0	0	1
6500 LEANA AVE	0	0	0	0	0	0	0	1	0	0	0	0	0	0	0	0	1
6561 CINNAMON OAKS CT	0	0	0	0	0	0	0	1	0	0	0	0	0	0	0	0	1
7100 S R L THORNTON SERV NB	0	0	0	0	0	0	0	1	0	0	0	0	0	0	0	0	1
4500 S LANCASTER RD	0	0	0	1	0	0	0	0	0	0	0	0	0	0	0	0	1
4838 BARTLETT AVE	0	0	0	1	0	0	0	0	0	0	0	0	0	0	0	0	1
5235 ASH LN	0	1	0	0	0	0	0	0	0	0	0	0	0	0	0	0	1
1800 HICKORY ST	0	1	0	0	0	0	0	0	0	0	0	0	0	0	0	0	1
3242 REMOND DR	1	0	0	0	0	0	0	0	0	0	0	0	0	0	0	0	1
3757 FALLS BLUFF DR	1	0	0	0	0	0	0	0	0	0	0	0	0	0	0	0	1
8100 L B J FWY	0	0	0	0	0	0	0	0	0	0	1	0	0	0	0	0	1
8102 L B J FWY	0	0	0	0	0	0	0	0	0	0	1	0	0	0	0	0	1
18175 MIDWAY RD	0	0	0	0	0	0	0	0	0	0	0	1	0	0	0	0	1
18950 MARSH LN	0	0	0	0	0	0	0	0	0	0	0	1	0	0	0	0	1

OT: Out of City

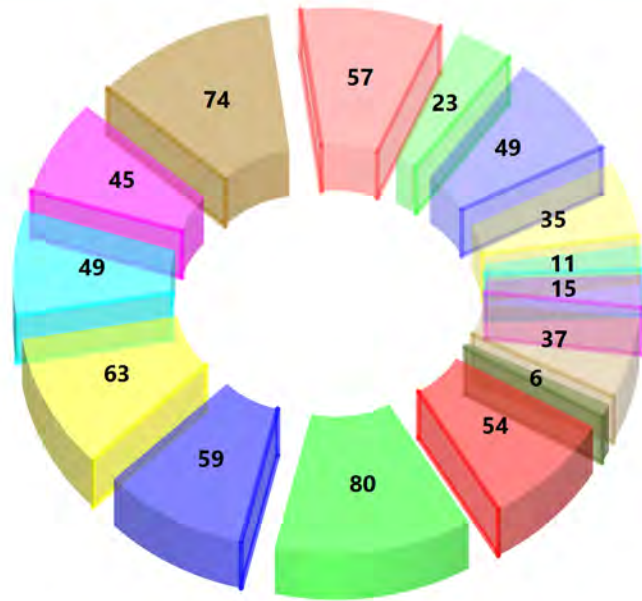
4/1/2026 9:20:25 AM

Arrest Address	D1	D2	D3	D4	D5	D6	D7	D8	D9	D10	D11	D12	D13	D14	OT	Unk	Total
3915 BELTON DR	0	0	0	0	0	0	0	0	0	0	0	1	0	0	0	0	1
4750 PEAR RIDGE DR	0	0	0	0	0	0	0	0	0	0	0	1	0	0	0	0	1
7575 FRANKFORD RD	0	0	0	0	0	0	0	0	0	0	0	1	0	0	0	0	1
11722 MARSH LN	0	0	0	0	0	0	0	0	0	0	0	0	1	0	0	0	1
11801 WEBB CHAPEL RD	0	0	0	0	0	0	0	0	0	0	0	0	1	0	0	0	1
11919 PRESTON RD	0	0	0	0	0	0	0	0	0	0	0	0	1	0	0	0	1
12969 PRESTON RD	0	0	0	0	0	0	0	0	0	0	0	0	1	0	0	0	1
3003 NORTHAVEN RD	0	0	0	0	0	0	0	0	0	0	0	0	1	0	0	0	1
3400 ROYAL LN	0	0	0	0	0	0	0	0	0	0	0	0	1	0	0	0	1
3514 VILLAVERDE AVE	0	0	0	0	0	0	0	0	0	0	0	0	1	0	0	0	1
3600 ATWELL ST	0	0	0	0	0	0	0	0	0	0	0	0	1	0	0	0	1
3700 CEDARPLAZA LN	0	0	0	0	0	0	0	0	0	0	0	0	1	0	0	0	1
3750 W NORTHWEST HWY	0	0	0	0	0	0	0	0	0	0	0	0	1	0	0	0	1
3919 HIGHGROVE DR	0	0	0	0	0	0	0	0	0	0	0	0	1	0	0	0	1
4811 W NORTHWEST HWY	0	0	0	0	0	0	0	0	0	0	0	0	1	0	0	0	1
5370 W LOVERS LN	0	0	0	0	0	0	0	0	0	0	0	0	1	0	0	0	1
5803 E NORTHWEST HWY	0	0	0	0	0	0	0	0	0	0	0	0	1	0	0	0	1
6000 ROYAL LN	0	0	0	0	0	0	0	0	0	0	0	0	1	0	0	0	1
6055 RIDGECREST RD	0	0	0	0	0	0	0	0	0	0	0	0	1	0	0	0	1
6417 RIDGECREST RD	0	0	0	0	0	0	0	0	0	0	0	0	1	0	0	0	1
8150 WALNUT HILL LN	0	0	0	0	0	0	0	0	0	0	0	0	1	0	0	0	1
8200 MANDERVILLE LN	0	0	0	0	0	0	0	0	0	0	0	0	1	0	0	0	1
8325 MEADOW RD	0	0	0	0	0	0	0	0	0	0	0	0	1	0	0	0	1
8687 N CENTRAL SERV SB	0	0	0	0	0	0	0	0	0	0	0	0	1	0	0	0	1
8780 PARK LN	0	0	0	0	0	0	0	0	0	0	0	0	1	0	0	0	1
1200 ROSS AVE	0	0	0	0	0	0	0	0	0	0	0	0	0	1	0	0	1
7808 CLODUS FIELDS DR	0	0	0	0	0	0	0	0	0	0	1	0	0	0	0	0	1
7815 L B J FWY	0	0	0	0	0	0	0	0	0	0	1	0	0	0	0	0	1
7865 FIREFALL WAY	0	0	0	0	0	0	0	0	0	0	1	0	0	0	0	0	1
7900 CLODUS FIELDS DR	0	0	0	0	0	0	0	0	0	0	1	0	0	0	0	0	1
1400 MARTIN LUTHER KING JR BLVD	0	0	0	0	0	0	1	0	0	0	0	0	0	0	0	0	1
1600 MARTIN LUTHER KING JR BLVD	0	0	0	0	0	0	1	0	0	0	0	0	0	0	0	0	1
9801 PARK LANE CT	0	0	0	0	0	1	0	0	0	0	0	0	0	0	0	0	1
13000 COIT RD	0	0	0	0	0	0	0	0	0	0	1	0	0	0	0	0	1
13131 N CENTRAL EXPY	0	0	0	0	0	0	0	0	0	0	1	0	0	0	0	0	1
13140 COIT RD	0	0	0	0	0	0	0	0	0	0	1	0	0	0	0	0	1

Arrest Address	D1	D2	D3	D4	D5	D6	D7	D8	D9	D10	D11	D12	D13	D14	OT	Unk	Total
13240 EMILY RD	0	0	0	0	0	0	0	0	0	0	1	0	0	0	0	0	1
13447 N CENTRAL EXPY	0	0	0	0	0	0	0	0	0	0	1	0	0	0	0	0	1
14000 BROOKGREEN DR	0	0	0	0	0	0	0	0	0	0	1	0	0	0	0	0	1
14232 DALLAS PKWY	0	0	0	0	0	0	0	0	0	0	1	0	0	0	0	0	1
14333 PRESTON RD	0	0	0	0	0	0	0	0	0	0	1	0	0	0	0	0	1
16000 BENT TREE FOREST CIR	0	0	0	0	0	0	0	0	0	0	1	0	0	0	0	0	1
5301 BELT LINE RD	0	0	0	0	0	0	0	0	0	0	1	0	0	0	0	0	1
6038 PRESTONCREST LN	0	0	0	0	0	0	0	0	0	0	1	0	0	0	0	0	1
6055 L B J FWY	0	0	0	0	0	0	0	0	0	0	1	0	0	0	0	0	1
7033 LA COSA DR	0	0	0	0	0	0	0	0	0	0	1	0	0	0	0	0	1
7711 EL SANTO LN	0	0	0	0	0	0	0	0	0	0	1	0	0	0	0	0	1
3401 LEE PKWY	0	0	0	0	0	0	0	0	0	0	0	0	0	1	0	0	1
3614 GREENVILLE AVE	0	0	0	0	0	0	0	0	0	0	0	0	0	1	0	0	1
3716 MAPLE AVE	0	0	0	0	0	0	0	0	0	0	0	0	0	1	0	0	1
4033 LEMMON AVE	0	0	0	0	0	0	0	0	0	0	0	0	0	1	0	0	1
4100 FAIRMOUNT ST	0	0	0	0	0	0	0	0	0	0	0	0	0	1	0	0	1
4343 CONGRESS AVE	0	0	0	0	0	0	0	0	0	0	0	0	0	1	0	0	1
505 N GOOD LATIMER EXPY	0	0	0	0	0	0	0	0	0	0	0	0	0	1	0	0	1
800 PACIFIC AVE	0	0	0	0	0	0	0	0	0	0	0	0	0	1	0	0	1
1000 I 345	0	0	0	0	0	0	0	0	0	0	0	0	0	0	1	0	1
3000 MAYBROOK DR	0	0	0	0	0	0	0	0	0	0	0	0	0	0	1	0	1
6200 W PARKER RD	0	0	0	0	0	0	0	0	0	0	0	0	0	0	1	0	1
15767 COIT RD	0	0	0	0	0	0	0	0	0	0	0	0	0	0	0	1	1
200 N ERVAY ST	0	0	0	0	0	0	0	0	0	0	0	0	0	1	0	0	1
2000 ROSS AVE	0	0	0	0	0	0	0	0	0	0	0	0	0	1	0	0	1
2415 CLARK ST	0	0	0	0	0	0	0	0	0	0	0	0	0	1	0	0	1
2600 HOWELL ST	0	0	0	0	0	0	0	0	0	0	0	0	0	1	0	0	1
2801 LIVE OAK ST	0	0	0	0	0	0	0	0	0	0	0	0	0	1	0	0	1
2900 LIVE OAK ST	0	0	0	0	0	0	0	0	0	0	0	0	0	1	0	0	1
300 N ST PAUL ST	0	0	0	0	0	0	0	0	0	0	0	0	0	1	0	0	1
1800 N HALL ST	0	0	0	0	0	0	0	0	0	0	0	0	0	1	0	0	1
1300 JACKSON ST	0	0	0	0	0	0	0	0	0	0	0	0	0	1	0	0	1
1300 N WASHINGTON AVE	0	0	0	0	0	0	0	0	0	0	0	0	0	1	0	0	1
Total	28	53	21	46	14	29	45	41	10	26	27	5	22	28	3	1	399

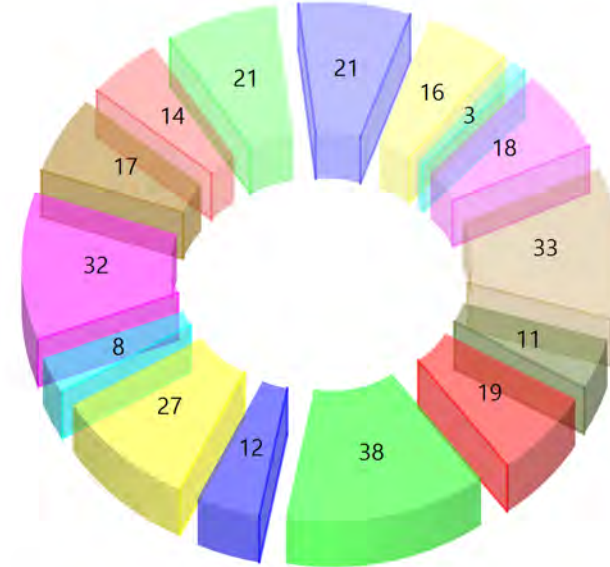
Monthly Category Arrest (Highest Charge), Arrest by Misdemeanor and Felony, and Behavior Health Incidents March 2026

Person Category Arrest



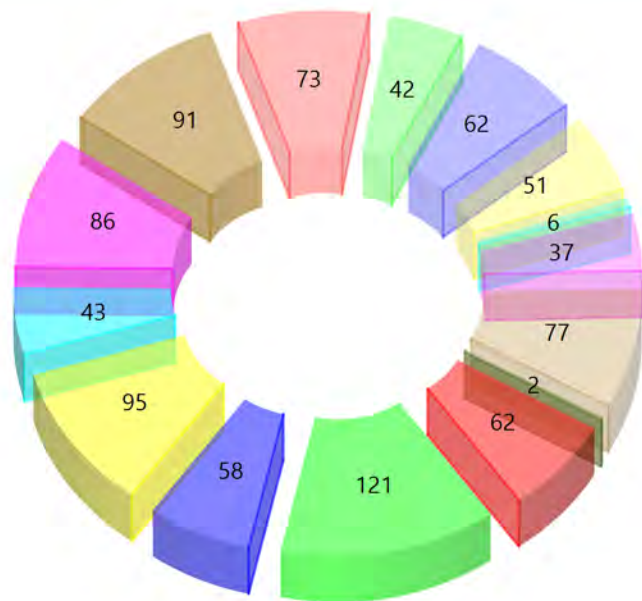
- | | | | | |
|-------------|-------------|-------------|--------------|------------------|
| PERSON - D1 | PERSON - D4 | PERSON - D7 | PERSON - D10 | PERSON - D13 |
| PERSON - D2 | PERSON - D5 | PERSON - D8 | PERSON - D11 | PERSON - D14 |
| PERSON - D3 | PERSON - D6 | PERSON - D9 | PERSON - D12 | PERSON - OutCity |

Property Category Arrest



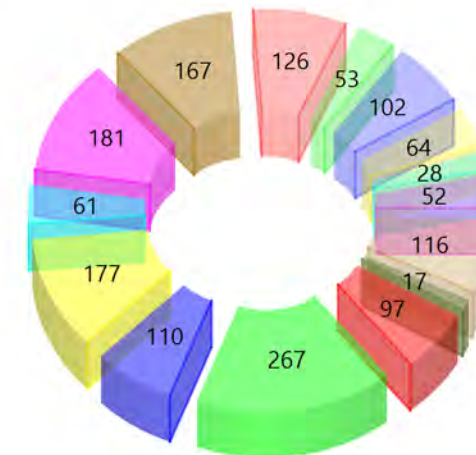
- | | | | |
|---------------|---------------|----------------|--------------------|
| PROPERTY - D1 | PROPERTY - D5 | PROPERTY - D9 | PROPERTY - D13 |
| PROPERTY - D2 | PROPERTY - D6 | PROPERTY - D10 | PROPERTY - D14 |
| PROPERTY - D3 | PROPERTY - D7 | PROPERTY - D11 | PROPERTY - OutCity |
| PROPERTY - D4 | PROPERTY - D8 | PROPERTY - D12 | |

SOCIETY CATEGORY ARREST



- | | | | | |
|--------------|--------------|--------------|---------------|-------------------|
| SOCIETY - D1 | SOCIETY - D4 | SOCIETY - D7 | SOCIETY - D10 | SOCIETY - D13 |
| SOCIETY - D2 | SOCIETY - D5 | SOCIETY - D8 | SOCIETY - D11 | SOCIETY - D14 |
| SOCIETY - D3 | SOCIETY - D6 | SOCIETY - D9 | SOCIETY - D12 | SOCIETY - OutCity |

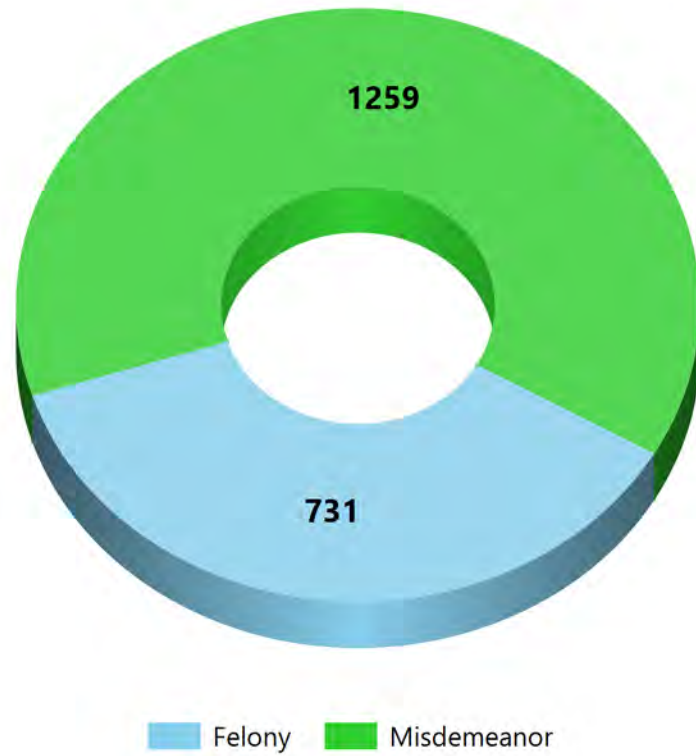
PERSON, PROPERTY OR SOCIETY



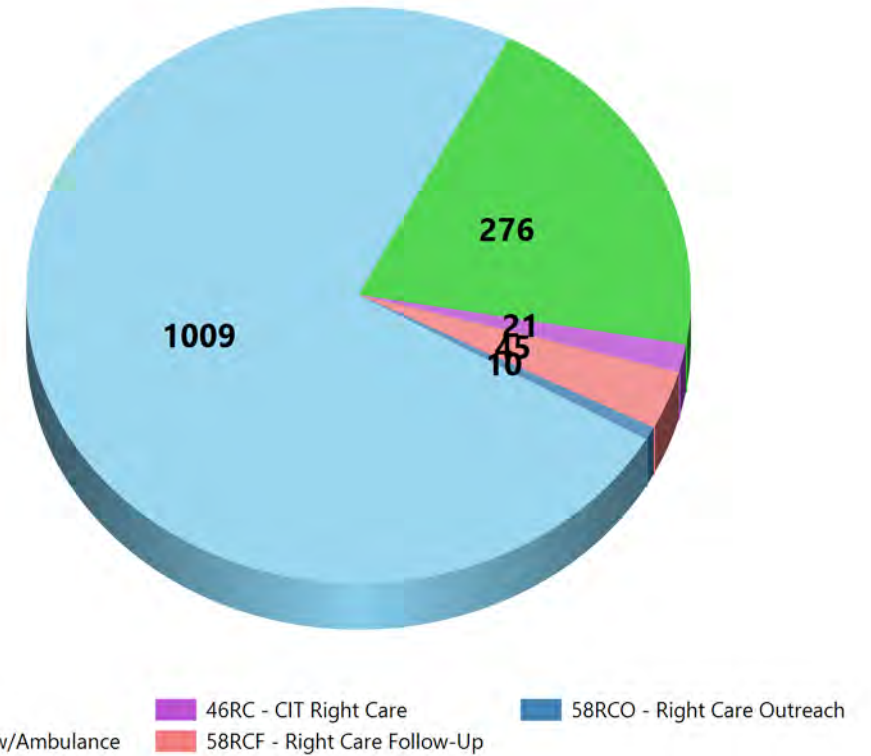
- | | | |
|-----------------------------------|------------------------------------|--|
| PERSON, PROPERTY, OR SOCIETY - D1 | PERSON, PROPERTY, OR SOCIETY - D6 | PERSON, PROPERTY, OR SOCIETY - D11 |
| PERSON, PROPERTY, OR SOCIETY - D2 | PERSON, PROPERTY, OR SOCIETY - D7 | PERSON, PROPERTY, OR SOCIETY - D12 |
| PERSON, PROPERTY, OR SOCIETY - D3 | PERSON, PROPERTY, OR SOCIETY - D8 | PERSON, PROPERTY, OR SOCIETY - D13 |
| PERSON, PROPERTY, OR SOCIETY - D4 | PERSON, PROPERTY, OR SOCIETY - D9 | PERSON, PROPERTY, OR SOCIETY - D14 |
| PERSON, PROPERTY, OR SOCIETY - D5 | PERSON, PROPERTY, OR SOCIETY - D10 | PERSON, PROPERTY, OR SOCIETY - OutCity |

Monthly Category Arrest (Highest Charge), Arrest by Misdemeanor and Felony, and Behavior Health Incidents March 2026

Arrest by Misdemeanor and Felony



Behavioral Health Incidents



Monthly Arrest (Highest Charge) by Council District, Race, Sex and Zip Code: March 2026

NIBRS Crime	CD 1	CD 2	CD 3	CD 4	CD 5	CD 6	CD 7	CD 8	CD 9	CD 10	CD 11	CD 12	CD 13	CD 14	Out/City	Total
AGG ASSAULT - FV	3	6	3	3	3	3	10	6		4	3	2	3	1		50
AGG ASSAULT - NFV	2	3	1	2	3	4	4	4	2		1			4		30
ALL OTHER LARCENY		2	1	3		4		3		1	1		1	3		19
ALL OTHER OFFENSES	9	58	17	18	8	36	18	10	6	19	2	1	9	17	1	229
APOWW	28	53	21	46	14	29	45	41	10	26	27	5	22	28	4	399
BETTING/ WAGERING										1						1
BURGLARY-BUSINESS		3		2		1			1					2		9
BURGLARY-RESIDENCE	5	4		1		1		1			1		2			15
COUNTERFEITING / FORGERY						1							1			2
CREDIT CARD/ ATM FRAUD														2		2
DESTRUCTION/ DAMAGE/ VANDALISM OF PROPERTY	1	3	2			1	3		3	1			1	2		17
DISORDERLY CONDUCT	3	3		3	1	3	1	2	2				2	9		29
DRUG EQUIPMENT VIOLATIONS	6	12	3	6	3	5	4	5	3	6				5		58
DRUG/ NARCOTIC VIOLATIONS	22	27	20	46	20	36	38	27	15	31	11	3	19	19	1	335
DUI	15	16	9	7	7	10	12	12	4	8	5	1	5	14	1	126
EMBEZZLEMENT													1			1
FALSE PRETENSES/ SWINDLE/ CONFIDENCE GAME	3	8	1	2		7	1	3	2	8	1	2	2	4	1	45
FAMILY OFFENSES, NONVIOLENT		1	1													2
FONDLING														1		1
IDENTITY THEFT		2	1	2		5	2		1	4	3	1	2	5	1	29
INTIMIDATION	3	6	8	6	4	2	7	3	2	3		1		4		49
KIDNAPPING/ ABDUCTION		1											1		1	3
NEGLIGENT MANSLAUGHTER		1					1									2
PROSTITUTION		3				2	5									10
PUBLIC INTOXICATION	8	30	4	7	3	12	3	5	7	2	3		9	22		115
PURCHASING PROSTITUTION											26					26
RAPE	1															1
ROBBERY-BUSINESS		1	1	2									1			5
ROBBERY-INDIVIDUAL		2	2	2		2	2		1	1			1	1		14
SHOPLIFTING	3			4	2		1		6		3		5	11		35
SIMPLE ASSAULT	39	49	36	43	33	29	37	33	17	38	30	8	9	24		425
SODOMY														1		1
STOLEN PROPERTY OFFENSES		5	1	5	3	3	4	1		3	3				3	31
THEFT FROM MOTOR VEHICLE	3	1					1	1	2	1	2			1		12
TRAF VIO -RECKLESS DRIVING	1			1		6	1							1	3	13
TRAFFIC VIOLATION - HAZARDOUS		1	1	4	1	9	1	2		1			1		1	22

Monthly Arrest (Highest Charge) by Council District, Race, Sex and Zip Code: March 2026

NIBRS Crime	CD 1	CD 2	CD 3	CD 4	CD 5	CD 6	CD 7	CD 8	CD 9	CD 10	CD 11	CD 12	CD 13	CD 14	Out/City	Total
TRAFFIC VIOLATION - NON HAZARDOUS	3	4	4	4	1	12	3	3		3	3	2		3		45
TRESPASS OF REAL PROPERTY	2	13	14	6	4	11	13	3	6	11	4	1	1	6		95
WARRANT DALLAS PD						1										1
WARRANT DALLAS PD (AGG ASSAULT - FV)		2	1	1	1		2		1						1	9
WARRANT DALLAS PD (AGG ASSAULT - NFV)	2	1	2	1		2	3	2		1				1		15
WARRANT DALLAS PD (AGG ROBBERY - BUSINESS)						1										1
WARRANT DALLAS PD (AGG ROBBERY - INDIVIDUAL)	1	2	2				2		1						3	11
WARRANT DALLAS PD (ALIAS/CAPIAS)	12	50	8	31	7	18	26	22	5	14	1	2	7	16		219
WARRANT DALLAS PD (ANIMAL CRUELTY)							3									3
WARRANT DALLAS PD (ASSAULT - FV)	2	7	3	2	3	2	4	7		2	1		1	1	2	37
WARRANT DALLAS PD (ASSAULT - NFV)	1	1	3	3	1		2	1		1					1	14
WARRANT DALLAS PD (ASSAULT -PEACE OFFICER/JUDGE)	1															1
WARRANT DALLAS PD (ASSIST/PROMOTE PROSTITUTION)	1															1
WARRANT DALLAS PD (BURGLARY - BUSINESS)	1			1		1										3
WARRANT DALLAS PD (BURGLARY - RESIDENCE)						1							1		2	4
WARRANT DALLAS PD (CRIMINAL MISCHIEF)				1	1			2								4
WARRANT DALLAS PD (CRIMINAL TRESPASS)							1									1
WARRANT DALLAS PD (DEADLY CONDUCT)				1			1	1								3
WARRANT DALLAS PD (DRUG/NARCOTICS VIOLATIONS)		1		3			1	2	1					1		9
WARRANT DALLAS PD (EVADING)							1									1
WARRANT DALLAS PD (FAIL TO COMPLY SEX OFFEND REGISTER)	1			1			3	1						1		7
WARRANT DALLAS PD (FONDLING)						1	1									2
WARRANT DALLAS PD (FORGERY & COUNTERFEITING)		1									1					2
WARRANT DALLAS PD (FRAUD)(FALSE PRETENSES/SWINDLE/CONFIDENCE GAME)											1					1
WARRANT DALLAS PD (FRAUD)(IDENTITY THEFT)														1		1
WARRANT DALLAS PD (HUMAN TRAFFICKING)(COMMERCIAL SEX ACT)			1													1
WARRANT DALLAS PD (INTIMIDATION)													1			1
WARRANT DALLAS PD (KIDNAPPING)							1		1							2
WARRANT DALLAS PD (MURDER)		1	1													2
WARRANT DALLAS PD (OTHERS)		1		3			2							1	1	8
WARRANT DALLAS PD (PAROLE VIOLATION)				1										1		2
WARRANT DALLAS PD (PEEPING TOM)			1													1
WARRANT DALLAS PD (PORNOGRAPHY)	1	1		1								1				4

Monthly Arrest (Highest Charge) by Council District, Race, Sex and Zip Code: March 2026

NIBRS Crime	CD 1	CD 2	CD 3	CD 4	CD 5	CD 6	CD 7	CD 8	CD 9	CD 10	CD 11	CD 12	CD 13	CD 14	Out/City	Total
WARRANT DALLAS PD (RAPE)		2		1		2	1									6
WARRANT DALLAS PD (ROBBERY - BUSINESS)		1				1										2
WARRANT DALLAS PD (ROBBERY - INDIVIDUAL)			1				1		2	1						5
WARRANT DALLAS PD (SEX OFFENSE - INDECENT CONDUCT)							1	1								2
WARRANT DALLAS PD (STALKING)					1										1	2
WARRANT DALLAS PD (THEFT - SHOPLIFT)		2		2	1	1		1	1	1					1	10
WARRANT DALLAS PD (THEFT BY EMPLOYEE)	1															1
WARRANT DALLAS PD (THEFT OTHER)	1	1			1	2		2	1					1		9
WARRANT DALLAS PD (VIOL BOND/PROTECTIVE ORDER)			1		1		1									3
WARRANT DALLAS PD (WEAPONS)						1										1
WARRANT HOLD (FEDERAL AGENCY)		1							1	1						3
WARRANT HOLD (NOT A DPD WARRANT)	43	99	57	68	29	71	65	46	31	38	31	18	13	48	7	664
WEAPON LAW VIOLATIONS	4	14	7	16	5	5	10	17	4	3	2		1	1		89
Total	232	506	239	362	161	344	349	270	139	234	166	48	122	263	36	3471

Monthly Arrest (Highest Charge) by Council District, Race, Sex and Zip Code: March 2026

Race	Count
American Indian or Alaska Native	11
Asian	29
Black	1845
Hispanic or Latino	997
Middle Eastern	5
Native Hawaiian/Pacific Islander	3
Unknown	1
White	580
Total	3471

Sex	Count
Female	974
Male	2497
Total	3471

Council District	Count
CD 1	232
CD 2	506
CD 3	239
CD 4	362
CD 5	161
CD 6	344
CD 7	349
CD 8	270
CD 9	139
CD 10	234
CD 11	166
CD 12	48
CD 13	122
CD 14	263
Out/City	36
Total	3471

Zip Code	Top 30 Count
75216	249
75243	195
75220	184
75228	169
75241	168
75215	163
75217	163
75226	154
75211	151
75237	119
75201	115
75227	86
75224	81
75231	77
75208	74
75202	74
75235	73
75203	72
75232	70
75240	70
75204	68
75212	66
75210	65
75219	64
75238	61
75214	59
75229	51
75206	51
75247	46
75230	40
75207	40
Total	3471

Monthly Arrest (Highest Charge) by Council District, Race, Sex and Zip Code: March 2026

Arrest (Highest Charge)Type by Race									
NIBRS Crime	American Indian or Alaska Native	Asian	Black	Hispanic or Latino	Middle Eastern	Native Hawaiian/Pacific Islander	Unknown	White	Total
AGG ASSAULT - FV	0	0	31	16	0	0	0	3	50
AGG ASSAULT - NFV	0	0	18	8	0	0	0	4	30
ALL OTHER LARCENY	0	0	7	8	0	0	0	4	19
ALL OTHER OFFENSES	1	0	133	51	0	0	0	44	229
APOWW	2	7	175	84	0	2	1	128	399
BETTING/ WAGERING	1	0	0	0	0	0	0	0	1
BURGLARY-BUSINESS	0	0	3	3	1	0	0	2	9
BURGLARY-RESIDENCE	0	0	7	6	0	0	0	2	15
COUNTERFEITING / FORGERY	0	0	0	2	0	0	0	0	2
CREDIT CARD/ ATM FRAUD	0	0	1	1	0	0	0	0	2
DESTRUCTION/ DAMAGE/ VANDALISM OF PROPERTY	0	0	9	6	0	0	0	2	17
DISORDERLY CONDUCT	0	0	20	4	1	0	0	4	29
DRUG EQUIPMENT VIOLATIONS	1	1	27	14	0	0	0	15	58
DRUG/ NARCOTIC VIOLATIONS	0	0	191	92	0	0	0	52	335
DUI	1	3	38	72	0	0	0	12	126
EMBEZZELMENT	0	0	1	0	0	0	0	0	1
FALSE PRETENSES/ SWINDLE/ CONFIDENCE GAME	0	2	21	13	0	0	0	9	45
FAMILY OFFENSES, NONVIOLENT	0	0	0	2	0	0	0	0	2
FONDLING	0	0	0	0	0	0	0	1	1
IDENTITY THEFT	0	0	15	8	0	0	0	6	29
INTIMIDATION	0	0	36	10	0	1	0	2	49
KIDNAPPING/ ABDUCTION	0	0	2	1	0	0	0	0	3
NEGLIGENT MANSLAUGHTER	0	0	2	0	0	0	0	0	2
PROSTITUTION	0	0	6	1	0	0	0	3	10
PUBLIC INTOXICATION	0	0	43	41	0	0	0	31	115
PURCHASING PROSTITUTION	0	4	6	6	2	0	0	8	26
RAPE	0	0	0	1	0	0	0	0	1
ROBBERY-BUSINESS	0	0	4	0	0	0	0	1	5
ROBBERY-INDIVIDUAL	0	0	8	5	0	0	0	1	14
SHOPLIFTING	0	0	15	9	0	0	0	11	35
SIMPLE ASSAULT	1	4	217	158	0	0	0	45	425
SODOMY	0	0	0	0	0	0	0	1	1

Monthly Arrest (Highest Charge) by Council District, Race, Sex and Zip Code: March 2026

Arrest (Highest Charge) Type by Race									
NIBRS Crime	American Indian or Alaska Native	Asian	Black	Hispanic or Latino	Middle Eastern	Native Hawaiian/Pacific Islander	Unknown	White	Total
STOLEN PROPERTY OFFENSES	0	0	14	12	0	0	0	5	31
THEFT FROM MOTOR VEHICLE	0	0	6	4	0	0	0	2	12
TRAF VIO -RECKLESS DRIVING	0	0	2	8	0	0	0	3	13
TRAFFIC VIOLATION - HAZARDOUS	0	0	13	7	0	0	0	2	22
TRAFFIC VIOLATION - NON HAZARDOUS	0	0	26	17	0	0	0	2	45
TRESPASS OF REAL PROPERTY	1	0	55	19	0	0	0	20	95
WARRANT DALLAS PD	0	0	0	1	0	0	0	0	1
WARRANT DALLAS PD (AGG ASSAULT - FV)	0	1	6	2	0	0	0	0	9
WARRANT DALLAS PD (AGG ASSAULT - NFV)	0	0	11	4	0	0	0	0	15
WARRANT DALLAS PD (AGG ROBBERY - BUSINESS)	0	0	0	1	0	0	0	0	1
WARRANT DALLAS PD (AGG ROBBERY - INDIVIDUAL)	0	0	5	6	0	0	0	0	11
WARRANT DALLAS PD (ALIAS/CAPIAS)	1	0	156	45	0	0	0	17	219
WARRANT DALLAS PD (ANIMAL CRUELTY)	0	0	3	0	0	0	0	0	3
WARRANT DALLAS PD (ASSAULT - FV)	0	0	24	11	0	0	0	2	37
WARRANT DALLAS PD (ASSAULT - NFV)	0	0	11	2	0	0	0	1	14
WARRANT DALLAS PD (ASSAULT -PEACE OFFICER/JUDGE)	0	0	0	1	0	0	0	0	1
WARRANT DALLAS PD (ASSIST/PROMOTE PROSTITUTION)	0	0	1	0	0	0	0	0	1
WARRANT DALLAS PD (BURGLARY - BUSINESS)	0	0	1	2	0	0	0	0	3
WARRANT DALLAS PD (BURGLARY - RESIDENCE)	0	0	0	4	0	0	0	0	4
WARRANT DALLAS PD (CRIMINAL MISCHIEF)	0	0	2	1	0	0	0	1	4
WARRANT DALLAS PD (CRIMINAL TRESPASS)	0	0	1	0	0	0	0	0	1
WARRANT DALLAS PD (DEADLY CONDUCT)	0	0	1	2	0	0	0	0	3
WARRANT DALLAS PD (DRUG/NARCOTICS VIOLATIONS)	0	0	6	2	0	0	0	1	9
WARRANT DALLAS PD (EVADING)	0	0	1	0	0	0	0	0	1
WARRANT DALLAS PD (FAIL TO COMPLY SEX OFFEND REGISTER)	0	0	6	0	0	0	0	1	7
WARRANT DALLAS PD (FONDLING)	0	0	1	1	0	0	0	0	2
WARRANT DALLAS PD (FORGERY & COUNTERFEITING)	0	0	0	0	0	0	0	2	2
WARRANT DALLAS PD (FRAUD)(FALSE PRETENSES/SWINDLE/CONFIDENCE GAME)	0	0	0	0	0	0	0	1	1
WARRANT DALLAS PD (FRAUD)(IDENTITY THEFT)	0	0	0	0	0	0	0	1	1
WARRANT DALLAS PD (HUMAN TRAFFICKING) (COMMERCIAL SEX ACT)	0	0	1	0	0	0	0	0	1

Monthly Arrest (Highest Charge) by Council District, Race, Sex and Zip Code: March 2026

Arrest (Highest Charge) Type by Race									
NIBRS Crime	American Indian or Alaska Native	Asian	Black	Hispanic or Latino	Middle Eastern	Native Hawaiian/Pacific Islander	Unknown	White	Total
WARRANT DALLAS PD (INTIMIDATION)	0	0	0	0	0	0	0	1	1
WARRANT DALLAS PD (KIDNAPPING)	0	0	1	1	0	0	0	0	2
WARRANT DALLAS PD (MURDER)	0	0	0	2	0	0	0	0	2
WARRANT DALLAS PD (OTHERS)	0	0	6	2	0	0	0	0	8
WARRANT DALLAS PD (PAROLE VIOLATION)	0	0	1	1	0	0	0	0	2
WARRANT DALLAS PD (PEEPING TOM)	0	0	0	1	0	0	0	0	1
WARRANT DALLAS PD (PORNOGRAPHY)	0	0	0	2	0	0	0	2	4
WARRANT DALLAS PD (RAPE)	0	0	2	3	0	0	0	1	6
WARRANT DALLAS PD (ROBBERY - BUSINESS)	0	0	2	0	0	0	0	0	2
WARRANT DALLAS PD (ROBBERY - INDIVIDUAL)	0	0	3	2	0	0	0	0	5
WARRANT DALLAS PD (SEX OFFENSE - INDECENT CONDUCT)	0	0	1	1	0	0	0	0	2
WARRANT DALLAS PD (STALKING)	0	1	0	1	0	0	0	0	2
WARRANT DALLAS PD (THEFT - SHOPLIFT)	0	0	4	3	0	0	0	3	10
WARRANT DALLAS PD (THEFT BY EMPLOYEE)	0	0	1	0	0	0	0	0	1
WARRANT DALLAS PD (THEFT OTHER)	0	0	4	2	0	0	0	3	9
WARRANT DALLAS PD (VIOL BOND/PROTECTIVE ORDER)	0	0	2	1	0	0	0	0	3
WARRANT DALLAS PD (WEAPONS)	0	0	1	0	0	0	0	0	1
WARRANT HOLD (FEDERAL AGENCY)	0	0	2	1	0	0	0	0	3
WARRANT HOLD (NOT A DPD WARRANT)	1	5	371	176	1	0	0	110	664
WEAPON LAW VIOLATIONS	1	1	55	24	0	0	0	8	89
Total	11	29	1845	997	5	3	1	580	3471



Monthly CIT- CALLS by Council District March 2026

Address	D1	D2	D3	D4	D5	D6	D7	D8	D9	D10	D11	D12	D13	D14	OT	Total
1818 Corsicana St	0	22	0	0	0	0	0	0	0	0	0	0	0	0	0	22
3330 S Lancaster Rd	0	0	0	7	0	0	0	0	0	0	0	0	0	0	0	7
5302 HARRY HINES BLVD	0	6	0	0	0	0	0	0	0	0	0	0	0	0	0	6
1607 N Carroll Ave	0	6	0	0	0	0	0	0	0	0	0	0	0	0	0	6
8102 L B J Serv Eb	0	0	0	0	0	0	0	0	0	0	5	0	0	0	0	5
10211 Ridge Oak St	0	0	0	0	0	0	5	0	0	0	0	0	0	0	0	5
1500 N Garrett Ave	0	5	0	0	0	0	0	0	0	0	0	0	0	0	0	5
6003 Abrams Rd	0	0	0	0	0	0	0	0	5	0	0	0	0	0	0	5
1717 Jeffries St	0	0	0	0	0	0	5	0	0	0	0	0	0	0	0	5
5300 University Hills Blvd	0	0	4	0	0	0	0	0	0	0	0	0	0	0	0	4
2706 2nd Ave	0	0	0	0	0	0	4	0	0	0	0	0	0	0	0	4
9755 Harry Hines Blvd	0	0	0	0	0	4	0	0	0	0	0	0	0	0	0	4
3501 Ross Ave	0	0	0	0	0	0	0	0	0	0	0	0	0	4	0	4
10229 Teagarden Rd	0	0	0	0	0	0	0	4	0	0	0	0	0	0	0	4
5310 Meadow Nest Dr	0	0	4	0	0	0	0	0	0	0	0	0	0	0	0	4
1610 S Malcolm X Blvd	0	0	0	0	0	0	4	0	0	0	0	0	0	0	0	4
319 S Bond Ave	0	0	4	0	0	0	0	0	0	0	0	0	0	0	0	4
319 S Oak Cliff Blvd	4	0	0	0	0	0	0	0	0	0	0	0	0	0	0	4
3230 Remond Dr	4	0	0	0	0	0	0	0	0	0	0	0	0	0	0	4
3440 E Rosemeade Pkwy	0	0	0	0	0	0	0	0	0	0	0	4	0	0	0	4
4708 Baldwin St	0	0	0	0	0	0	3	0	0	0	0	0	0	0	0	3
3540 Simpson Stuart Rd	0	0	0	0	0	0	0	3	0	0	0	0	0	0	0	3
5919 Highland Hills Dr	0	0	0	0	0	0	0	3	0	0	0	0	0	0	0	3
1816 Sutter St	0	0	0	3	0	0	0	0	0	0	0	0	0	0	0	3
6738 Eastridge Dr	0	0	0	0	0	0	0	0	0	0	0	0	3	0	0	3
2506 Inwood Rd	0	3	0	0	0	0	0	0	0	0	0	0	0	0	0	3
7272 Marvin D Love Serv Nb	0	0	0	0	0	0	0	3	0	0	0	0	0	0	0	3
13552 Purple Sage Rd	0	0	0	0	0	0	0	0	0	0	3	0	0	0	0	3
3460 Great Trinity Forest Way	0	0	0	3	0	0	0	0	0	0	0	0	0	0	0	3
1100 Cadiz St	0	3	0	0	0	0	0	0	0	0	0	0	0	0	0	3
7808 Clodus Fields Dr	0	0	0	0	0	0	0	0	0	0	3	0	0	0	0	3
5171 Chalet Ln	0	0	3	0	0	0	0	0	0	0	0	0	0	0	0	3
821 E 10th St	3	0	0	0	0	0	0	0	0	0	0	0	0	0	0	3

Address	D1	D2	D3	D4	D5	D6	D7	D8	D9	D10	D11	D12	D13	D14	OT	Total
7550 S Westmoreland Rd	0	0	3	0	0	0	0	0	0	0	0	0	0	0	0	3
9811 Whistler Dr	0	0	0	0	0	0	0	3	0	0	0	0	0	0	0	3
9915 E NORTHWEST HWY	0	0	0	0	0	0	0	0	3	0	0	0	0	0	0	3
3820 Bonnie View Rd	0	0	0	3	0	0	0	0	0	0	0	0	0	0	0	3
3550 E Overton Rd	0	0	0	3	0	0	0	0	0	0	0	0	0	0	0	3
1209 Grinnell St	0	0	0	3	0	0	0	0	0	0	0	0	0	0	0	3
9505 Brockbank Dr	0	0	0	0	0	2	0	0	0	0	0	0	0	0	0	2
1363 Morrell Ave	0	0	0	2	0	0	0	0	0	0	0	0	0	0	0	2
8613 Old Hickory Trl	0	0	0	0	0	0	0	2	0	0	0	0	0	0	0	2
10239 Panther Ridge Trl	0	0	0	0	0	0	0	0	0	2	0	0	0	0	0	2
9119 Rustown Dr	0	2	0	0	0	0	0	0	0	0	0	0	0	0	0	2
14300 Montfort Dr	0	0	0	0	0	0	0	0	0	0	2	0	0	0	0	2
9305 San Fernando Way	0	0	0	0	0	0	0	0	2	0	0	0	0	0	0	2
1005 S Riverfront Blvd	0	2	0	0	0	0	0	0	0	0	0	0	0	0	0	2
9394 L B J Serv Eb	0	0	0	0	0	0	0	0	0	2	0	0	0	0	0	2
10182 San Lorenzo Ave	0	2	0	0	0	0	0	0	0	0	0	0	0	0	0	2
7322 Boisenberry Ln	0	0	2	0	0	0	0	0	0	0	0	0	0	0	0	2
10340 Joaquin Dr	0	0	0	0	0	0	0	0	2	0	0	0	0	0	0	2
8425 Forney Rd	0	0	0	0	0	0	2	0	0	0	0	0	0	0	0	2
10928 Audelia Rd	0	0	0	0	0	0	0	0	0	2	0	0	0	0	0	2
7717 Leigh Ann Dr	0	0	0	0	0	0	0	2	0	0	0	0	0	0	0	2
1717 N Akard St	0	0	0	0	0	0	0	0	0	0	0	0	0	2	0	2
3808 S M Wright Fwy	0	0	0	0	0	0	2	0	0	0	0	0	0	0	0	2
15151 Berry Trl	0	0	0	0	0	0	0	0	0	0	2	0	0	0	0	2
4617 Maple Ave	0	2	0	0	0	0	0	0	0	0	0	0	0	0	0	2
1900 Hi Line Dr	0	0	0	0	0	2	0	0	0	0	0	0	0	0	0	2
503 High St	0	0	0	2	0	0	0	0	0	0	0	0	0	0	0	2
2140 Medical District Dr	0	2	0	0	0	0	0	0	0	0	0	0	0	0	0	2
504 N Marsalis Ave	2	0	0	0	0	0	0	0	0	0	0	0	0	0	0	2
2121 E Overton Rd	0	0	0	2	0	0	0	0	0	0	0	0	0	0	0	2
5332 S Hampton Rd	0	0	2	0	0	0	0	0	0	0	0	0	0	0	0	2
2335 Jonesboro Ave	0	2	0	0	0	0	0	0	0	0	0	0	0	0	0	2
3181 Lemmon Ave E	0	0	0	0	0	0	0	0	0	0	0	0	0	2	0	2
2420 Summit Ln	0	0	0	0	0	0	2	0	0	0	0	0	0	0	0	2
5151 Village Fair Dr	0	0	0	2	0	0	0	0	0	0	0	0	0	0	0	2
3601 Hillside Dr	0	0	0	0	0	0	0	0	2	0	0	0	0	0	0	2

Address	D1	D2	D3	D4	D5	D6	D7	D8	D9	D10	D11	D12	D13	D14	OT	Total
5605 Fox Hill Ln	0	0	0	2	0	0	0	0	0	0	0	0	0	0	0	2
2719 E ILLINOIS AVE	0	0	0	2	0	0	0	0	0	0	0	0	0	0	0	2
5631 Spring Valley Rd	0	0	0	0	0	0	0	0	0	0	2	0	0	0	0	2
3350 Bonnie View Rd	0	0	0	2	0	0	0	0	0	0	0	0	0	0	0	2
5706 Highland Hills Dr	0	0	0	0	0	0	0	2	0	0	0	0	0	0	0	2
3410 Fordham Rd	0	0	0	2	0	0	0	0	0	0	0	0	0	0	0	2
6550 Shady Brook Ln	0	0	0	0	0	0	0	0	2	0	0	0	0	0	0	2
4602 Columbia Ave	0	2	0	0	0	0	0	0	0	0	0	0	0	0	0	2
6619 Ethel Dr	0	0	0	0	2	0	0	0	0	0	0	0	0	0	0	2
3755 Van Ness Ln	0	0	0	0	0	2	0	0	0	0	0	0	0	0	0	2
7033 La Cosa Dr	0	0	0	0	0	0	0	0	0	0	2	0	0	0	0	2
3910 Delhi St	0	0	0	0	0	2	0	0	0	0	0	0	0	0	0	2
Coit Rd / L B J Acrd	0	0	0	0	0	0	0	0	0	0	2	0	0	0	0	2
2631 John West Rd	0	0	0	0	0	0	2	0	0	0	0	0	0	0	0	2
E Kiest Blvd / S Lancaster Rd	0	0	0	2	0	0	0	0	0	0	0	0	0	0	0	2
2821 Carlisle St	0	0	0	0	0	0	0	0	0	0	0	0	0	2	0	2
GRIFFIN ST W / BROWDER ST	0	2	0	0	0	0	0	0	0	0	0	0	0	0	0	2
2825 Royal Ln	0	0	0	0	0	2	0	0	0	0	0	0	0	0	0	2
140 S Buckner Blvd	0	0	0	0	2	0	0	0	0	0	0	0	0	0	0	2
2395 Stemmons Trl	0	0	0	0	0	2	0	0	0	0	0	0	0	0	0	2
141 W Louisiana Ave	0	0	0	2	0	0	0	0	0	0	0	0	0	0	0	2
1350 Skyline Rd	0	0	2	0	0	0	0	0	0	0	0	0	0	0	0	2
13259 Emily Rd	0	0	0	0	0	0	0	0	0	0	2	0	0	0	0	2
2415 Clark St	0	0	0	0	0	0	0	0	0	0	0	0	0	2	0	2
2615 Morgan Dr	0	0	0	0	0	0	0	2	0	0	0	0	0	0	0	2
2530 Coombs Creek Dr	2	0	0	0	0	0	0	0	0	0	0	0	0	0	0	2
2223 Van Cleave Dr	0	0	0	2	0	0	0	0	0	0	0	0	0	0	0	2
2968 Forest Ln	0	0	0	0	0	0	0	0	0	0	0	0	2	0	0	2
228 W Cherry Point Dr	0	0	2	0	0	0	0	0	0	0	0	0	0	0	0	2
3116 Martin Luther King Jr Blvd	0	0	0	0	0	0	2	0	0	0	0	0	0	0	0	2
1736 Fort Worth Ave	0	0	0	0	0	2	0	0	0	0	0	0	0	0	0	2
9835 Walnut St	0	0	0	0	0	0	0	0	0	2	0	0	0	0	0	2
1747 Subway Ln	0	0	0	0	0	0	0	2	0	0	0	0	0	0	0	2
9620 Harry Hines Blvd	0	0	0	0	0	2	0	0	0	0	0	0	0	0	0	2
1836 W Davis St	2	0	0	0	0	0	0	0	0	0	0	0	0	0	0	2
8051 L B J Serv Wb	0	0	0	0	0	0	0	0	0	0	2	0	0	0	0	2

Address	D1	D2	D3	D4	D5	D6	D7	D8	D9	D10	D11	D12	D13	D14	OT	Total
2023 Market Center Blvd	0	0	0	0	0	2	0	0	0	0	0	0	0	0	0	2
9590 Forest Ln	0	0	0	0	0	0	0	0	0	2	0	0	0	0	0	2
1518 Hudspeth Ave	0	0	0	2	0	0	0	0	0	0	0	0	0	0	0	2
6735 Seco Blvd	0	0	0	0	2	0	0	0	0	0	0	0	0	0	0	2
1550 EMPIRE CENTRAL	0	2	0	0	0	0	0	0	0	0	0	0	0	0	0	2
7501 Chesterfield Dr	0	0	0	0	0	0	0	2	0	0	0	0	0	0	0	2
4029 Walker St	2	0	0	0	0	0	0	0	0	0	0	0	0	0	0	2
Investor Dr / S Westmoreland Rd	0	0	2	0	0	0	0	0	0	0	0	0	0	0	0	2
3856 Morning Dew Cir	0	0	0	2	0	0	0	0	0	0	0	0	0	0	0	2
7402 Kenwell St	0	0	0	0	0	2	0	0	0	0	0	0	0	0	0	2
3211 Irving Blvd	0	0	0	0	0	2	0	0	0	0	0	0	0	0	0	2
6306 Gentle River Dr	0	0	0	0	0	0	0	2	0	0	0	0	0	0	0	2
3733 Dixon Ave	0	0	0	0	0	0	2	0	0	0	0	0	0	0	0	2
4903 Mark Trail Way	0	0	2	0	0	0	0	0	0	0	0	0	0	0	0	2
4498 S Marsalis Ave	0	0	0	2	0	0	0	0	0	0	0	0	0	0	0	2
5406 Harry Hines Blvd	0	2	0	0	0	0	0	0	0	0	0	0	0	0	0	2
4500 S Lancaster Rd	0	0	0	2	0	0	0	0	0	0	0	0	0	0	0	2
4537 Posada Dr	2	0	0	0	0	0	0	0	0	0	0	0	0	0	0	2
4643 Larkhill Dr	0	0	2	0	0	0	0	0	0	0	0	0	0	0	0	2
3517 Hancock St	0	0	0	0	0	0	2	0	0	0	0	0	0	0	0	2
3303 Southern Oaks Blvd	0	0	0	2	0	0	0	0	0	0	0	0	0	0	0	2
3415 Edgewood St	0	0	0	0	0	0	2	0	0	0	0	0	0	0	0	2
3420 Hidalgo Dr	0	0	0	0	0	2	0	0	0	0	0	0	0	0	0	2
1999 E Camp Wisdom Rd	0	0	0	0	0	0	0	2	0	0	0	0	0	0	0	2
2222 Medical District Dr	0	2	0	0	0	0	0	0	0	0	0	0	0	0	0	2
2706 Rochester St	0	0	0	0	0	0	2	0	0	0	0	0	0	0	0	2
2807 W Northwest Hwy	0	0	0	0	0	2	0	0	0	0	0	0	0	0	0	2
2833 Community Dr	0	0	0	0	0	2	0	0	0	0	0	0	0	0	0	2
2916 Prince Hall Ln	0	0	0	2	0	0	0	0	0	0	0	0	0	0	0	2
3102 Kings Rd	0	2	0	0	0	0	0	0	0	0	0	0	0	0	0	2
3105 Peavy Rd	0	0	0	0	0	0	2	0	0	0	0	0	0	0	0	2
5440 N Jim Miller Rd	0	0	0	0	0	0	1	0	0	0	0	0	0	0	0	1
3111 N Houston St	0	1	0	0	0	0	0	0	0	0	0	0	0	0	0	1
5459 N JIM MILLER RD	0	0	0	0	0	0	1	0	0	0	0	0	0	0	0	1
3117 Silverton Dr	0	0	0	0	0	1	0	0	0	0	0	0	0	0	0	1
5460 Lemmon Ave	0	0	0	0	0	0	0	0	0	0	0	0	1	0	0	1

Address	D1	D2	D3	D4	D5	D6	D7	D8	D9	D10	D11	D12	D13	D14	OT	Total
3119 Gulden Ln	0	0	0	0	0	1	0	0	0	0	0	0	0	0	0	1
5500 S Buckner Blvd	0	0	0	0	0	0	1	0	0	0	0	0	0	0	0	1
3122 Mcdermott Ave	0	0	0	0	0	0	1	0	0	0	0	0	0	0	0	1
5507 Mesa Cir	0	1	0	0	0	0	0	0	0	0	0	0	0	0	0	1
3122 San Paula Ave	0	1	0	0	0	0	0	0	0	0	0	0	0	0	0	1
5517 Singing Hills Dr	0	0	1	0	0	0	0	0	0	0	0	0	0	0	0	1
3130 Kinmore St	0	1	0	0	0	0	0	0	0	0	0	0	0	0	0	1
5550 Harvest Hill Rd	0	0	0	0	0	0	0	0	0	0	0	0	1	0	0	1
3131 Simpson Stuart Rd	0	0	0	0	0	0	0	1	0	0	0	0	0	0	0	1
5641 Live Oak St	0	0	0	0	0	0	0	0	0	0	0	0	0	1	0	1
3136 Routh St	0	0	0	0	0	0	0	0	0	0	0	0	0	1	0	1
5704 Spring Valley Rd	0	0	0	0	0	0	0	0	0	0	1	0	0	0	0	1
3160 E R L Thornton Fwy Eb	0	0	0	0	0	0	1	0	0	0	0	0	0	0	0	1
5712 Skillman St	0	0	0	0	0	0	0	0	1	0	0	0	0	0	0	1
3160 Talisman Dr	0	0	0	0	0	1	0	0	0	0	0	0	0	0	0	1
5726 Highland Hills Dr	0	0	0	0	0	0	0	1	0	0	0	0	0	0	0	1
3166 Mapleleaf Ln	0	0	1	0	0	0	0	0	0	0	0	0	0	0	0	1
5803 E Northwest Hwy	0	0	0	0	0	0	0	0	0	0	0	0	1	0	0	1
2919 Troy St	0	0	0	0	0	0	1	0	0	0	0	0	0	0	0	1
5805 Singing Hills Dr	0	0	1	0	0	0	0	0	0	0	0	0	0	0	0	1
2945 N Buckner Blvd	0	0	0	0	0	0	1	0	0	0	0	0	0	0	0	1
5808 GASTON AVE	0	0	0	0	0	0	0	0	0	0	0	0	0	1	0	1
3001-3199 Sam Houston Rd	0	0	0	0	0	0	1	0	0	0	0	0	0	0	0	1
5836 Birchbrook Dr	0	0	0	0	0	0	0	0	1	0	0	0	0	0	0	1
3003 SAMUELL BLVD	0	1	0	0	0	0	0	0	0	0	0	0	0	0	0	1
5836 PRESTON VIEW BLVD	0	0	0	0	0	0	0	0	0	0	1	0	0	0	0	1
3009 Airhaven St	0	0	0	0	0	0	0	0	0	0	0	0	1	0	0	1
5850 Belt Line Rd	0	0	0	0	0	0	0	0	0	0	1	0	0	0	0	1
3009 Martin Luther King Jr Blvd	0	0	0	0	0	0	1	0	0	0	0	0	0	0	0	1
5880 Bernal Dr	0	0	0	0	0	1	0	0	0	0	0	0	0	0	0	1
3010 N Westmoreland Rd	0	0	0	0	0	1	0	0	0	0	0	0	0	0	0	1
5898 BONNIE VIEW RD	0	0	0	0	0	0	0	1	0	0	0	0	0	0	0	1
3013 Throckmorton St	0	0	0	0	0	0	0	0	0	0	0	0	0	1	0	1
5903 Singleton Blvd	0	0	0	0	0	1	0	0	0	0	0	0	0	0	0	1
302 N Marsalis Ave	1	0	0	0	0	0	0	0	0	0	0	0	0	0	0	1
4922 S Harwood St	0	0	0	0	0	0	1	0	0	0	0	0	0	0	0	1

Address	D1	D2	D3	D4	D5	D6	D7	D8	D9	D10	D11	D12	D13	D14	OT	Total
302 S Houston St	0	0	0	0	0	0	0	0	0	0	0	0	0	1	0	1
4932 COLUMBIA AVE	0	1	0	0	0	0	0	0	0	0	0	0	0	0	0	1
3020 Modree Ave	0	0	0	1	0	0	0	0	0	0	0	0	0	0	0	1
4933 Columbia Ave	0	0	0	0	0	0	0	0	0	0	0	0	0	1	0	1
3025 Wilton Ave	1	0	0	0	0	0	0	0	0	0	0	0	0	0	0	1
5006 Gaston Ave	0	0	0	0	0	0	0	0	0	0	0	0	0	1	0	1
3032 South Blvd	0	0	0	0	0	0	1	0	0	0	0	0	0	0	0	1
507 S POLK ST	1	0	0	0	0	0	0	0	0	0	0	0	0	0	0	1
3100 Mckinnon St	0	1	0	0	0	0	0	0	0	0	0	0	0	0	0	1
5075 PEAR RIDGE DR	0	0	0	0	0	0	0	0	0	0	0	1	0	0	0	1
2848 Woodmere Dr	0	0	1	0	0	0	0	0	0	0	0	0	0	0	0	1
5101 Columbia Ave	0	1	0	0	0	0	0	0	0	0	0	0	0	0	0	1
2900 N Houston St	0	1	0	0	0	0	0	0	0	0	0	0	0	0	0	1
5113 S Malcolm X Blvd	0	0	0	0	0	0	1	0	0	0	0	0	0	0	0	1
2915 Prince Hall Sq	0	0	0	1	0	0	0	0	0	0	0	0	0	0	0	1
5135 Vanderbilt Ave	0	0	0	0	0	0	0	0	0	0	0	0	0	1	0	1
2821 Canary Dr	0	0	0	1	0	0	0	0	0	0	0	0	0	0	0	1
521 Longridge Dr	0	0	0	0	0	0	0	1	0	0	0	0	0	0	0	1
2823 Main St	0	1	0	0	0	0	0	0	0	0	0	0	0	0	0	1
5235 Ash Ln	0	1	0	0	0	0	0	0	0	0	0	0	0	0	0	1
2828 W Northwest Hwy	0	0	0	0	0	1	0	0	0	0	0	0	0	0	0	1
5300 Harry Hines Blvd	0	1	0	0	0	0	0	0	0	0	0	0	0	0	0	1
2720 Live Oak St	0	0	0	0	0	0	0	0	0	0	0	0	0	1	0	1
5301 Marvin D Love Fwy Sb	0	0	1	0	0	0	0	0	0	0	0	0	0	0	0	1
2726 Fordham Rd	0	0	0	1	0	0	0	0	0	0	0	0	0	0	0	1
4713 Wadsworth Dr	0	0	0	1	0	0	0	0	0	0	0	0	0	0	0	1
2747 N Stemmons Serv Sb	0	0	0	0	0	1	0	0	0	0	0	0	0	0	0	1
4715 Jones St	0	0	0	0	0	0	1	0	0	0	0	0	0	0	0	1
2800 Cole Ave	0	0	0	0	0	0	0	0	0	0	0	0	0	1	0	1
4722 Meadow St	0	0	0	0	0	0	1	0	0	0	0	0	0	0	0	1
2800 ELM ST	0	1	0	0	0	0	0	0	0	0	0	0	0	0	0	1
4814 Sedalia St	0	0	0	1	0	0	0	0	0	0	0	0	0	0	0	1
2800 W LEDBETTER DR	0	0	1	0	0	0	0	0	0	0	0	0	0	0	0	1
4838 Elsie Faye Heggins St	0	0	0	0	0	0	1	0	0	0	0	0	0	0	0	1
2223 Hawes Ave	0	1	0	0	0	0	0	0	0	0	0	0	0	0	0	1
4901 S Hampton Rd	0	0	1	0	0	0	0	0	0	0	0	0	0	0	0	1

Address	D1	D2	D3	D4	D5	D6	D7	D8	D9	D10	D11	D12	D13	D14	OT	Total
2223 S Buckner Blvd	0	0	0	0	1	0	0	0	0	0	0	0	0	0	0	1
5332 Bexar St	0	0	0	0	0	0	1	0	0	0	0	0	0	0	0	1
200 Short Blvd	0	0	0	1	0	0	0	0	0	0	0	0	0	0	0	1
5350 Harry Hines Blvd	0	1	0	0	0	0	0	0	0	0	0	0	0	0	0	1
3423 Brahma Dr	0	0	0	0	0	0	0	1	0	0	0	0	0	0	0	1
5361 Marvin D Love Fwy Sb	0	0	1	0	0	0	0	0	0	0	0	0	0	0	0	1
3433 Silverwood Pl	0	0	1	0	0	0	0	0	0	0	0	0	0	0	0	1
538 S BUCKNER BLVD	0	0	0	0	1	0	0	0	0	0	0	0	0	0	0	1
3435 Commerce St	0	1	0	0	0	0	0	0	0	0	0	0	0	0	0	1
5405 Plum Grove Ln	0	0	1	0	0	0	0	0	0	0	0	0	0	0	0	1
3435 Webb Chapel Ext	0	0	0	0	0	1	0	0	0	0	0	0	0	0	0	1
6321 Honey Locust Dr	0	0	0	0	1	0	0	0	0	0	0	0	0	0	0	1
3438 Ingersoll St	0	0	0	0	0	1	0	0	0	0	0	0	0	0	0	1
6330 S Lancaster Rd	0	0	0	0	0	0	0	1	0	0	0	0	0	0	0	1
3304 Mayhew Dr	0	0	0	0	0	0	0	0	1	0	0	0	0	0	0	1
639 W Millett Dr	0	0	1	0	0	0	0	0	0	0	0	0	0	0	0	1
3311 W Northwest Hwy	0	0	0	0	0	1	0	0	0	0	0	0	0	0	0	1
6400 S R L Thornton Fwy Nb	0	0	1	0	0	0	0	0	0	0	0	0	0	0	0	1
3324 Elsie Faye Heggins St	0	0	0	0	0	0	1	0	0	0	0	0	0	0	0	1
6417 Ridgecrest Rd	0	0	0	0	0	0	0	0	0	0	0	0	1	0	0	1
3325 TIOGA ST	0	0	0	0	0	0	0	1	0	0	0	0	0	0	0	1
6420 Baraboo Dr	0	0	0	0	0	0	0	1	0	0	0	0	0	0	0	1
3518 Oak Lawn Ave	0	0	0	0	0	0	0	0	0	0	0	0	0	1	0	1
6503 Leana Ave	0	0	0	0	0	0	0	1	0	0	0	0	0	0	0	1
3523 Fawn Valley Dr	0	0	0	1	0	0	0	0	0	0	0	0	0	0	0	1
6503 Ridgecrest Rd	0	0	0	0	0	0	0	0	0	0	0	0	1	0	0	1
3526 PALACIOS AVE	0	0	0	0	0	1	0	0	0	0	0	0	0	0	0	1
6561 Cinnamon Oaks Ct	0	0	0	0	0	0	0	1	0	0	0	0	0	0	0	1
3535 Munger Ave	0	0	0	0	0	0	0	0	0	0	0	0	0	1	0	1
6603 E Lovers Ln	0	0	0	0	0	0	0	0	1	0	0	0	0	0	0	1
3440 Pinebrook Dr	0	0	0	0	0	0	0	1	0	0	0	0	0	0	0	1
6643 Blue Valley Ln	0	0	0	0	0	0	0	0	1	0	0	0	0	0	0	1
3500 W Red Bird Ln	0	0	1	0	0	0	0	0	0	0	0	0	0	0	0	1
6723 Northport Dr	0	0	0	0	0	0	0	0	0	0	0	0	1	0	0	1
3505 Holmes St	0	0	0	0	0	0	1	0	0	0	0	0	0	0	0	1
5939-5999 Lewis St	0	0	0	0	0	0	0	0	0	0	0	0	0	1	0	1

Address	D1	D2	D3	D4	D5	D6	D7	D8	D9	D10	D11	D12	D13	D14	OT	Total
3506 Ingersoll St	0	0	0	0	0	1	0	0	0	0	0	0	0	0	0	1
5969 Highland Village Dr	0	0	0	0	0	0	0	1	0	0	0	0	0	0	0	1
3512 Jeffries St	0	0	0	0	0	0	1	0	0	0	0	0	0	0	0	1
602 N Jim Miller Rd	0	0	0	0	1	0	0	0	0	0	0	0	0	0	0	1
3514 Villaverde Ave	0	0	0	0	0	0	0	0	0	0	0	0	1	0	0	1
6055 Alpha Rd	0	0	0	0	0	0	0	0	0	0	1	0	0	0	0	1
3252 CHAPEL CREEK DR	0	0	0	0	0	1	0	0	0	0	0	0	0	0	0	1
6055 L B J Serv Wb	0	0	0	0	0	0	0	0	0	0	1	0	0	0	0	1
3252 Rosebank Dr	0	0	0	0	0	0	1	0	0	0	0	0	0	0	0	1
6111 Abrams Rd	0	0	0	0	0	0	0	0	1	0	0	0	0	0	0	1
3260 N Hall St	0	0	0	0	0	0	0	0	0	0	0	0	0	1	0	1
6118 Summer Creek Cir	0	0	0	0	0	0	0	0	0	0	0	0	1	0	0	1
3302 N BUCKNER BLVD	0	0	0	0	0	0	1	0	0	0	0	0	0	0	0	1
6200 L B J Fwy Eb	0	0	0	0	0	0	0	0	0	0	1	0	0	0	0	1
3303 Rutz St	0	0	0	0	0	1	0	0	0	0	0	0	0	0	0	1
6305 Bellbrook Dr	0	0	0	0	0	0	0	1	0	0	0	0	0	0	0	1
3200 S Lancaster Rd	0	0	0	1	0	0	0	0	0	0	0	0	0	0	0	1
750 N ST PAUL ST	0	0	0	0	0	0	0	0	0	0	0	0	0	1	0	1
3204-3299 Knight St	0	0	0	0	0	0	0	0	0	0	0	0	0	1	0	1
3500 Gaston Ave	0	1	0	0	0	0	0	0	0	0	0	0	0	0	0	1
3205-3299 Pennsylvania Ave	0	0	0	0	0	0	1	0	0	0	0	0	0	0	0	1
3501 N Buckner Blvd	0	0	0	0	0	0	1	0	0	0	0	0	0	0	0	1
3333 Bleecker St	0	0	0	0	0	1	0	0	0	0	0	0	0	0	0	1
7315 Cloverglenn Dr	0	0	1	0	0	0	0	0	0	0	0	0	0	0	0	1
3333 Marvin D Love Fwy Sb	0	0	0	1	0	0	0	0	0	0	0	0	0	0	0	1
7320 Boisenberry Ln	0	0	1	0	0	0	0	0	0	0	0	0	0	0	0	1
3352 Jubilee Trl	0	0	0	0	0	0	0	0	0	0	0	0	1	0	0	1
7337 Bree Ct	0	1	0	0	0	0	0	0	0	0	0	0	0	0	0	1
3383 Cedarplaza Ln	0	1	0	0	0	0	0	0	0	0	0	0	0	0	0	1
6808 Pastor Bailey Dr	0	0	1	0	0	0	0	0	0	0	0	0	0	0	0	1
3400 ST FRANCIS AVE	0	0	0	0	0	0	1	0	0	0	0	0	0	0	0	1
6817 W Northwest Hwy	0	0	0	0	0	0	0	0	0	0	0	0	1	0	0	1
3404 Portico Ln	0	0	0	0	0	0	0	1	0	0	0	0	0	0	0	1
6841 Twin Hills Ave	0	0	0	0	0	0	0	0	0	0	0	0	1	0	0	1
3411 Delafield Ln	0	0	0	0	1	0	0	0	0	0	0	0	0	0	0	1
700 1st Ave	0	0	0	0	0	0	1	0	0	0	0	0	0	0	0	1

Address	D1	D2	D3	D4	D5	D6	D7	D8	D9	D10	D11	D12	D13	D14	OT	Total
4645 Dolphin Rd	0	0	0	0	0	0	1	0	0	0	0	0	0	0	0	1
7002 Harry Hines Blvd	0	1	0	0	0	0	0	0	0	0	0	0	0	0	0	1
4700 Country Creek Dr	0	0	1	0	0	0	0	0	0	0	0	0	0	0	0	1
7011 Kiva Ln	0	0	0	0	0	0	1	0	0	0	0	0	0	0	0	1
4700 MAIN PL	0	1	0	0	0	0	0	0	0	0	0	0	0	0	0	1
7051 Clarkridge Dr	0	0	1	0	0	0	0	0	0	0	0	0	0	0	0	1
4701 Cedar Springs Rd	0	1	0	0	0	0	0	0	0	0	0	0	0	0	0	1
7075 W Wheatland Rd	0	0	1	0	0	0	0	0	0	0	0	0	0	0	0	1
4704 Berridge Ln	0	0	0	0	0	0	1	0	0	0	0	0	0	0	0	1
711 Oak Forest Dr	0	0	0	1	0	0	0	0	0	0	0	0	0	0	0	1
4727 East Side Ave	0	1	0	0	0	0	0	0	0	0	0	0	0	0	0	1
712 Scottsboro Ln	0	0	1	0	0	0	0	0	0	0	0	0	0	0	0	1
4744 Maple Ave	0	1	0	0	0	0	0	0	0	0	0	0	0	0	0	1
7171 Mountain Creek Pkwy	0	0	1	0	0	0	0	0	0	0	0	0	0	0	0	1
4750 Pear Ridge Dr	0	0	0	0	0	0	0	0	0	0	0	1	0	0	0	1
7223 Nutmeg Ln	0	0	1	0	0	0	0	0	0	0	0	0	0	0	0	1
4767 S R L Thornton Serv Sb	0	0	0	1	0	0	0	0	0	0	0	0	0	0	0	1
7260 N Stemmons Serv Nb	0	0	0	0	0	1	0	0	0	0	0	0	0	0	0	1
4800 W Lovers Ln	0	0	0	0	0	1	0	0	0	0	0	0	0	0	0	1
Keeler St / Bexar St	0	0	0	0	0	0	1	0	0	0	0	0	0	0	0	1
4801 Live Oak St	0	1	0	0	0	0	0	0	0	0	0	0	0	0	0	1
KONAWA DR / KOMALTY DR	0	0	0	0	0	0	0	1	0	0	0	0	0	0	0	1
4809 Cole Ave	0	0	0	0	0	0	0	0	0	0	0	0	0	1	0	1
L B J Fwy Eb / N Central Expy Nb	0	0	0	0	0	0	0	0	0	1	0	0	0	0	0	1
4810 Harry Hines Blvd	0	1	0	0	0	0	0	0	0	0	0	0	0	0	0	1
L B J Fwy Eb / S Polk St	0	0	0	0	0	0	0	1	0	0	0	0	0	0	0	1
4838 Bartlett Ave	0	0	0	1	0	0	0	0	0	0	0	0	0	0	0	1
L B J Serv Eb / Preston Rd	0	0	0	0	0	0	0	0	0	0	1	0	0	0	0	1
4846 Elsie Faye Heggins St	0	0	0	0	0	0	1	0	0	0	0	0	0	0	0	1
Lemmon Ave / N Central Acrd Nb	0	0	0	0	0	0	0	0	0	0	0	0	0	1	0	1
4859 Cedar Springs Rd	0	1	0	0	0	0	0	0	0	0	0	0	0	0	0	1
Live Oak St / Bryan St	0	0	0	0	0	0	0	0	0	0	0	0	0	1	0	1
4922 Spring Ave	0	0	0	0	0	0	1	0	0	0	0	0	0	0	0	1
Maple Springs Blvd / Amelia St	0	1	0	0	0	0	0	0	0	0	0	0	0	0	0	1
4930 Rolling Meadows Dr	1	0	0	0	0	0	0	0	0	0	0	0	0	0	0	1
Mccallum Blvd / Coit Rd	0	0	0	0	0	0	0	0	0	0	0	1	0	0	0	1

Address	D1	D2	D3	D4	D5	D6	D7	D8	D9	D10	D11	D12	D13	D14	OT	Total
4950 Wadsworth Dr	0	0	0	1	0	0	0	0	0	0	0	0	0	0	0	1
Mckinney Ave / N Record St	0	0	0	0	0	0	0	0	0	0	0	0	0	1	0	1
4999 S Buckner Blvd	0	0	0	0	0	0	1	0	0	0	0	0	0	0	0	1
Mckinney Ave / Olive St	0	0	0	0	0	0	0	0	0	0	0	0	0	1	0	1
500 Singleton Blvd	0	0	0	0	0	1	0	0	0	0	0	0	0	0	0	1
Merit Dr / Clodus Fields Dr	0	0	0	0	0	0	0	0	0	0	1	0	0	0	0	1
501 N Marsalis Ave	1	0	0	0	0	0	0	0	0	0	0	0	0	0	0	1
N Buckner Blvd / Garland Rd	0	0	0	0	0	0	0	0	1	0	0	0	0	0	0	1
5015 Menefee Dr	0	0	0	0	0	0	1	0	0	0	0	0	0	0	0	1
N Hall St / Worth St	0	1	0	0	0	0	0	0	0	0	0	0	0	0	0	1
4565 S Westmoreland Rd	0	0	1	0	0	0	0	0	0	0	0	0	0	0	0	1
N Jim Miller Rd / Samuell Blvd	0	0	0	0	0	0	1	0	0	0	0	0	0	0	0	1
4608 Columbia Ave	0	1	0	0	0	0	0	0	0	0	0	0	0	0	0	1
Nuestra Dr / Melshire Dr	0	0	0	0	0	0	0	0	0	0	0	0	1	0	0	1
3740 Moonstone Dr	0	0	0	0	0	0	0	1	0	0	0	0	0	0	0	1
Oak Grove Ave / Blackburn St	0	0	0	0	0	0	0	0	0	0	0	0	0	1	0	1
3802 Cedar Springs Rd	0	0	0	0	0	0	0	0	0	0	0	0	0	1	0	1
Pacific Ave / N Akard St	0	0	0	0	0	0	0	0	0	0	0	0	0	1	0	1
3214 S Franklin St	0	0	1	0	0	0	0	0	0	0	0	0	0	0	0	1
Patterson St / N Akard St	0	0	0	0	0	0	0	0	0	0	0	0	0	1	0	1
322 E Woodin Blvd	0	0	0	1	0	0	0	0	0	0	0	0	0	0	0	1
Ross Ave / N Carroll Ave	0	1	0	0	0	0	0	0	0	0	0	0	0	0	0	1
3860 Morning Dew Cir	0	0	0	1	0	0	0	0	0	0	0	0	0	0	0	1
Royal Ln / Greenville Ave	0	0	0	0	0	0	0	0	0	1	0	0	0	0	0	1
3900 BUENA VISTA ST	0	0	0	0	0	0	0	0	0	0	0	0	0	1	0	1
S Akard St / Griffin St W	0	1	0	0	0	0	0	0	0	0	0	0	0	0	0	1
3902 Park Ln	0	0	0	0	0	1	0	0	0	0	0	0	0	0	0	1
S Buckner Blvd / Samuell Blvd	0	0	0	0	0	0	1	0	0	0	0	0	0	0	0	1
3915 Belton Dr	0	0	0	0	0	0	0	0	0	0	0	1	0	0	0	1
S Carroll Ave / E R L Thornton Acrd Eb	0	1	0	0	0	0	0	0	0	0	0	0	0	0	0	1
3928 O B Crowe Dr	0	0	0	0	0	0	1	0	0	0	0	0	0	0	0	1
S Denley Dr / Stella Ave	0	0	0	1	0	0	0	0	0	0	0	0	0	0	0	1
3930 Accent Dr	0	0	0	0	0	0	0	0	0	0	0	1	0	0	0	1
S Ervay St / Main St	0	0	0	0	0	0	0	0	0	0	0	0	0	1	0	1
3940 Rosemeade Pkwy	0	0	0	0	0	0	0	0	0	0	0	1	0	0	0	1

Address	D1	D2	D3	D4	D5	D6	D7	D8	D9	D10	D11	D12	D13	D14	OT	Total
S Good Latimer Expy / Logan St	0	0	0	0	0	0	1	0	0	0	0	0	0	0	0	1
39444 L B J Serv Eb	0	0	0	0	0	0	0	1	0	0	0	0	0	0	0	1
Scyene Rd / Elsie Faye Heggins St	0	0	0	0	0	0	1	0	0	0	0	0	0	0	0	1
3980 Avocado Dr	0	0	0	0	0	0	0	1	0	0	0	0	0	0	0	1
Singleton Blvd / Topeka Ave	0	0	0	0	0	1	0	0	0	0	0	0	0	0	0	1
400 S Houston St	0	0	0	0	0	0	0	0	0	0	0	0	0	1	0	1
Smu Blvd / Worcola St	0	0	0	0	0	0	0	0	1	0	0	0	0	0	0	1
4003 Elsie Faye Heggins St	0	0	0	0	0	0	1	0	0	0	0	0	0	0	0	1
WOODALL RODGERS FWY EB / RIVERFRONT ACRD	0	0	0	0	0	1	0	0	0	0	0	0	0	0	0	1
400-499 Hart St	0	0	0	1	0	0	0	0	0	0	0	0	0	0	0	1
7610 Woodspan Dr	0	0	0	0	0	0	0	1	0	0	0	0	0	0	0	1
4009 Rawlins St	0	0	0	0	0	0	0	0	0	0	0	0	0	1	0	1
7676 S Westmoreland Rd	0	0	1	0	0	0	0	0	0	0	0	0	0	0	0	1
407 Burrell Dr	0	0	0	1	0	0	0	0	0	0	0	0	0	0	0	1
7700 Samuell Blvd	0	0	0	0	0	0	1	0	0	0	0	0	0	0	0	1
4135 S Denley Dr	0	0	0	1	0	0	0	0	0	0	0	0	0	0	0	1
7702 Caillet St	0	0	0	0	0	1	0	0	0	0	0	0	0	0	0	1
4142 Cedar Springs Rd	0	0	0	0	0	0	0	0	0	0	0	0	0	1	0	1
7720 Lone Moor Cir	0	0	0	0	0	0	0	0	0	0	0	1	0	0	0	1
4215 Gannon Ln	0	0	1	0	0	0	0	0	0	0	0	0	0	0	0	1
7751 Bonnie View Rd	0	0	0	0	0	0	0	1	0	0	0	0	0	0	0	1
4220 Independence Dr	0	0	1	0	0	0	0	0	0	0	0	0	0	0	0	1
8147 Astoria Dr	0	0	0	0	1	0	0	0	0	0	0	0	0	0	0	1
4223 W Illinois Ave	1	0	0	0	0	0	0	0	0	0	0	0	0	0	0	1
816 S St Paul St	0	1	0	0	0	0	0	0	0	0	0	0	0	0	0	1
4230 Mckinney Ave	0	0	0	0	0	0	0	0	0	0	0	0	0	1	0	1
8200 Clark Springs Dr	0	0	1	0	0	0	0	0	0	0	0	0	0	0	0	1
4241 W Camp Wisdom Rd	0	0	1	0	0	0	0	0	0	0	0	0	0	0	0	1
8200 Walnut Hill Ln	0	0	0	0	0	0	0	0	0	0	0	0	1	0	0	1
4259 Tioga St	0	0	0	0	0	0	0	1	0	0	0	0	0	0	0	1
7817 Villa Cliff Dr	0	0	0	0	0	0	1	0	0	0	0	0	0	0	0	1
4319 Rosemeade Pkwy	0	0	0	0	0	0	0	0	0	0	0	1	0	0	0	1
7834 C F Hawn Serv Wb	0	0	0	0	1	0	0	0	0	0	0	0	0	0	0	1
4323 Rosemeade Pkwy	0	0	0	0	0	0	0	0	0	0	0	1	0	0	0	1
7929 Churchill Way	0	0	0	0	0	0	0	0	0	0	1	0	0	0	0	1

Address	D1	D2	D3	D4	D5	D6	D7	D8	D9	D10	D11	D12	D13	D14	OT	Total
4330 N Central Serv Nb	0	0	0	0	0	0	0	0	0	0	0	0	0	1	0	1
7989 Belt Line Rd	0	0	0	0	0	0	0	0	0	0	1	0	0	0	0	1
4343 W Camp Wisdom Rd	0	0	1	0	0	0	0	0	0	0	0	0	0	0	0	1
800 Jackson St	0	0	0	0	0	0	0	0	0	0	0	0	0	1	0	1
4406 Lafayette St	0	1	0	0	0	0	0	0	0	0	0	0	0	0	0	1
800 Kirnwood Dr	0	0	0	0	0	0	0	1	0	0	0	0	0	0	0	1
4431 W Red Bird Ln	0	0	1	0	0	0	0	0	0	0	0	0	0	0	0	1
8000-8049 Arborside Dr	0	0	0	0	0	0	0	0	0	1	0	0	0	0	0	1
4438 Lemmon Ave	0	0	0	0	0	0	0	0	0	0	0	0	0	1	0	1
8001 Rothington Rd	0	0	0	0	0	0	1	0	0	0	0	0	0	0	0	1
4439 Lemmon Ave	0	0	0	0	0	0	0	0	0	0	0	0	0	1	0	1
801 Exposition Ave	0	0	0	0	0	0	1	0	0	0	0	0	0	0	0	1
3547 Furey St	0	0	0	0	0	1	0	0	0	0	0	0	0	0	0	1
802 S BUCKNER BLVD	0	0	0	0	1	0	0	0	0	0	0	0	0	0	0	1
3571 W Wheatland Rd	0	0	0	0	0	0	0	1	0	0	0	0	0	0	0	1
8250 N Central Acrd Nb	0	0	0	0	0	0	0	0	1	0	0	0	0	0	0	1
3602 Fawn Valley Dr	0	0	0	1	0	0	0	0	0	0	0	0	0	0	0	1
8309 Nisqually St	0	0	0	0	1	0	0	0	0	0	0	0	0	0	0	1
3602 Jeffries St	0	0	0	0	0	0	1	0	0	0	0	0	0	0	0	1
8383 Meadow Rd	0	0	0	0	0	0	0	0	0	0	0	0	1	0	0	1
3607 Cole Ave	0	0	0	0	0	0	0	0	0	0	0	0	0	1	0	1
8390 N Stemmons Fwy Nb	0	0	0	0	0	1	0	0	0	0	0	0	0	0	0	1
3615 Cleveland St	0	0	0	0	0	0	1	0	0	0	0	0	0	0	0	1
8419 Widgeon Way	0	0	1	0	0	0	0	0	0	0	0	0	0	0	0	1
3620 W Camp Wisdom Rd	0	0	1	0	0	0	0	0	0	0	0	0	0	0	0	1
8510 E R L Thornton Serv Eb	0	0	0	0	0	0	1	0	0	0	0	0	0	0	0	1
3628 Colonial Ave	0	0	0	0	0	0	1	0	0	0	0	0	0	0	0	1
8643 Darrington Dr	0	0	1	0	0	0	0	0	0	0	0	0	0	0	0	1
3635 Bolivar Dr	0	0	0	0	0	1	0	0	0	0	0	0	0	0	0	1
8706 Tudor Pl	0	1	0	0	0	0	0	0	0	0	0	0	0	0	0	1
3702 Greenville Ave	0	0	0	0	0	0	0	0	0	0	0	0	0	1	0	1
8920 Newhall St	0	0	0	0	0	0	0	1	0	0	0	0	0	0	0	1
3709 Hamilton Ave	0	0	0	0	0	0	1	0	0	0	0	0	0	0	0	1
900 N HAMPTON RD	1	0	0	0	0	0	0	0	0	0	0	0	0	0	0	1
3717 Pacesetter Dr	0	0	0	0	0	0	0	1	0	0	0	0	0	0	0	1
9006 Rustown Dr	0	1	0	0	0	0	0	0	0	0	0	0	0	0	0	1

Address	D1	D2	D3	D4	D5	D6	D7	D8	D9	D10	D11	D12	D13	D14	OT	Total
3723 Ruskin St	0	0	0	0	0	0	1	0	0	0	0	0	0	0	0	1
9030 Markville Dr	0	0	0	0	0	0	0	0	0	1	0	0	0	0	0	1
3724 Conway St	0	0	0	1	0	0	0	0	0	0	0	0	0	0	0	1
911 W WHEATLAND RD	0	0	0	0	0	0	0	1	0	0	0	0	0	0	0	1
3725 W Beverly Dr	0	0	0	0	0	0	0	0	0	0	0	0	1	0	0	1
9210 E R L Thornton Fwy Eb	0	0	0	0	0	0	1	0	0	0	0	0	0	0	0	1
1600 Chestnut St	0	1	0	0	0	0	0	0	0	0	0	0	0	0	0	1
9253 Highedge Cir	0	0	0	0	0	0	0	0	0	1	0	0	0	0	0	1
16000 Bent Tree Forest Cir	0	0	0	0	0	0	0	0	0	0	1	0	0	0	0	1
9321 Heatherdale Dr	0	0	0	0	0	0	0	0	0	1	0	0	0	0	0	1
1601-1699 S Marsalis Ave	0	0	0	1	0	0	0	0	0	0	0	0	0	0	0	1
933 Fairwood Dr	0	0	0	0	0	0	0	1	0	0	0	0	0	0	0	1
1536 Celeste Dr	0	0	0	0	1	0	0	0	0	0	0	0	0	0	0	1
9350 Skillman St	0	0	0	0	0	0	0	0	0	1	0	0	0	0	0	1
1537 Meadow Valley Ln	0	0	1	0	0	0	0	0	0	0	0	0	0	0	0	1
9355 Forest Ln	0	0	0	0	0	0	0	0	0	1	0	0	0	0	0	1
1537 Serenade Ln	0	0	1	0	0	0	0	0	0	0	0	0	0	0	0	1
9440 Poppy Dr	0	0	0	0	0	0	0	0	1	0	0	0	0	0	0	1
1621 N Cockrell Hill Rd	1	0	0	0	0	0	0	0	0	0	0	0	0	0	0	1
950 W Kiest Blvd	0	0	0	1	0	0	0	0	0	0	0	0	0	0	0	1
1622 Bannock Ave	0	0	0	0	0	0	1	0	0	0	0	0	0	0	0	1
9503 Rockbrook Dr	0	0	0	0	0	0	0	0	0	0	0	0	1	0	0	1
1625 Regal Row	0	1	0	0	0	0	0	0	0	0	0	0	0	0	0	1
9546 Olde Towne Rowe	0	0	0	0	0	0	1	0	0	0	0	0	0	0	0	1
1700 Cadiz St	0	1	0	0	0	0	0	0	0	0	0	0	0	0	0	1
9575 Scyene Rd	0	0	0	0	0	0	1	0	0	0	0	0	0	0	0	1
1700 Commerce St	0	0	0	0	0	0	0	0	0	0	0	0	0	1	0	1
9588 Forest Ln	0	0	0	0	0	0	0	0	0	1	0	0	0	0	0	1
1700 Pacific Ave	0	0	0	0	0	0	0	0	0	0	0	0	0	1	0	1
9601 ROBIN SONG	0	0	0	0	0	0	0	0	0	1	0	0	0	0	0	1
1702 S CESAR CHAVEZ BLVD	0	1	0	0	0	0	0	0	0	0	0	0	0	0	0	1
8081 Marvin D Love Fwy Sb	0	0	1	0	0	0	0	0	0	0	0	0	0	0	0	1
1710 N Beckley Ave	1	0	0	0	0	0	0	0	0	0	0	0	0	0	0	1
964 Haley Dr	0	0	0	0	0	0	0	1	0	0	0	0	0	0	0	1
2034 Canada Dr	0	0	0	0	0	1	0	0	0	0	0	0	0	0	0	1
9643 Ferndale Rd	0	0	0	0	0	0	0	0	0	1	0	0	0	0	0	1

Address	D1	D2	D3	D4	D5	D6	D7	D8	D9	D10	D11	D12	D13	D14	OT	Total
2039 N ST AUGUSTINE DR	0	0	0	0	1	0	0	0	0	0	0	0	0	0	0	1
9656 BRIERWOOD LN	0	0	0	0	0	0	0	1	0	0	0	0	0	0	0	1
2101 Crouch Rd	0	0	0	0	0	0	0	1	0	0	0	0	0	0	0	1
9669 Forest Ln	0	0	0	0	0	0	0	0	0	1	0	0	0	0	0	1
2102 Annex Ave	0	1	0	0	0	0	0	0	0	0	0	0	0	0	0	1
9670 Forest Ln	0	0	0	0	0	0	0	0	0	1	0	0	0	0	0	1
2141 Aspen St	0	0	0	0	0	0	1	0	0	0	0	0	0	0	0	1
9708 Forest Ln	0	0	0	0	0	0	0	0	0	1	0	0	0	0	0	1
2202 N Beckley Ave	0	0	0	0	0	1	0	0	0	0	0	0	0	0	0	1
9708 Skillman St	0	0	0	0	0	0	0	0	0	1	0	0	0	0	0	1
1900 Pacific Ave	0	0	0	0	0	0	0	0	0	0	0	0	0	1	0	1
9715 Ferguson Rd	0	1	0	0	0	0	0	0	0	0	0	0	0	0	0	1
1919 Joan Dr	0	0	0	0	1	0	0	0	0	0	0	0	0	0	0	1
9732 Faircloud Dr	0	0	0	0	1	0	0	0	0	0	0	0	0	0	0	1
196 W Davis St	1	0	0	0	0	0	0	0	0	0	0	0	0	0	0	1
9750 Royal Ln	0	0	0	0	0	0	0	0	0	1	0	0	0	0	0	1
177 S Record St	0	0	0	0	0	0	0	0	0	0	0	0	0	1	0	1
9763 Audelia Rd	0	0	0	0	0	0	0	0	0	1	0	0	0	0	0	1
1805 S Zang Blvd	0	0	0	1	0	0	0	0	0	0	0	0	0	0	0	1
9770 Forest Ln	0	0	0	0	0	0	0	0	0	1	0	0	0	0	0	1
18081 Midway Rd	0	0	0	0	0	0	0	0	0	0	0	1	0	0	0	1
9918 Kirkhaven Dr	0	0	0	0	0	0	0	0	0	1	0	0	0	0	0	1
18211 Kelly Blvd	0	0	0	0	0	0	0	0	0	0	0	1	0	0	0	1
9930 Buckingham Rd	0	0	0	0	0	0	0	0	0	1	0	0	0	0	0	1
18331 Roehampton Dr	0	0	0	0	0	0	0	0	0	0	0	1	0	0	0	1
9953 Crystal Valley Way	0	0	0	0	0	0	1	0	0	0	0	0	0	0	0	1
1835 Young St	0	1	0	0	0	0	0	0	0	0	0	0	0	0	0	1
Abrams Rd / Royal Ln	0	0	0	0	0	0	0	0	0	1	0	0	0	0	0	1
2302 Lapsley St	0	0	0	0	0	1	0	0	0	0	0	0	0	0	0	1
Al Lipscomb Way / Meyers St	0	0	0	0	0	0	1	0	0	0	0	0	0	0	0	1
2314 N St Augustine Dr	0	0	0	0	0	0	1	0	0	0	0	0	0	0	0	1
Burlington Blvd / S Franklin St	1	0	0	0	0	0	0	0	0	0	0	0	0	0	0	1
2330 W Northwest Hwy	0	0	0	0	0	1	0	0	0	0	0	0	0	0	0	1
BUTLER ST / O K AVE	0	1	0	0	0	0	0	0	0	0	0	0	0	0	0	1
2335 DYSON ST	0	0	0	0	0	0	1	0	0	0	0	0	0	0	0	1
Butler St / Redfield St	0	1	0	0	0	0	0	0	0	0	0	0	0	0	0	1

Address	D1	D2	D3	D4	D5	D6	D7	D8	D9	D10	D11	D12	D13	D14	OT	Total
2403 Lowery St	0	0	0	0	0	0	1	0	0	0	0	0	0	0	0	1
Cedar Springs Rd / Throckmorton St	0	0	0	0	0	0	0	0	0	0	0	0	0	1	0	1
2405 N Haskell Ave	0	0	0	0	0	0	0	0	0	0	0	0	0	1	0	1
Clark Rd / W Camp Wisdom Rd	0	0	1	0	0	0	0	0	0	0	0	0	0	0	0	1
2428 N Haskell Ave	0	1	0	0	0	0	0	0	0	0	0	0	0	0	0	1
Coit Rd / L B J Fwy Eb	0	0	0	0	0	0	0	0	0	0	1	0	0	0	0	1
2429 South Blvd	0	0	0	0	0	0	1	0	0	0	0	0	0	0	0	1
Coit Rd / L B J Serv Wb	0	0	0	0	0	0	0	0	0	0	1	0	0	0	0	1
2440 Victory Park Ln	0	1	0	0	0	0	0	0	0	0	0	0	0	0	0	1
Colonial Ave / Martin Luther King Jr Blvd	0	0	0	0	0	0	1	0	0	0	0	0	0	0	0	1
2443 Nicholson Dr	0	0	0	1	0	0	0	0	0	0	0	0	0	0	0	1
Commerce St / S Malcolm X Blvd	0	1	0	0	0	0	0	0	0	0	0	0	0	0	0	1
2451 S Beckley Ave	0	0	0	1	0	0	0	0	0	0	0	0	0	0	0	1
Corinth St / S Ervay St	0	1	0	0	0	0	0	0	0	0	0	0	0	0	0	1
2500 W Mockingbird Ln	0	1	0	0	0	0	0	0	0	0	0	0	0	0	0	1
E 8TH ST / EADS AVE	0	0	0	1	0	0	0	0	0	0	0	0	0	0	0	1
2500-2599 Program Dr	0	0	0	0	0	1	0	0	0	0	0	0	0	0	0	1
E CAMP WISDOM RD / S COCKRELL HILL RD	0	0	1	0	0	0	0	0	0	0	0	0	0	0	0	1
2501 LENWAY ST	0	0	0	0	0	0	1	0	0	0	0	0	0	0	0	1
E Northwest Hwy / Plano Rd	0	0	0	0	0	0	0	0	0	1	0	0	0	0	0	1
2502 Volga Ave	0	0	0	1	0	0	0	0	0	0	0	0	0	0	0	1
Empire Central / Harry Hines Blvd	0	1	0	0	0	0	0	0	0	0	0	0	0	0	0	1
2616 Swiss Ave	0	0	0	0	0	0	0	0	0	0	0	0	0	1	0	1
Greenville Ave / Monticello Ave	0	0	0	0	0	0	0	0	0	0	0	0	0	1	0	1
2627 Jeffries St	0	0	0	0	0	0	1	0	0	0	0	0	0	0	0	1
Harry Hines Blvd / Lofland St	0	1	0	0	0	0	0	0	0	0	0	0	0	0	0	1
2627 W Jefferson Blvd	1	0	0	0	0	0	0	0	0	0	0	0	0	0	0	1
3123 San Lucas Ave	0	1	0	0	0	0	0	0	0	0	0	0	0	0	0	1
2628 Almeda Dr	0	0	0	1	0	0	0	0	0	0	0	0	0	0	0	1
3131 Aster St	1	0	0	0	0	0	0	0	0	0	0	0	0	0	0	1
2639 Wilton Ave	1	0	0	0	0	0	0	0	0	0	0	0	0	0	0	1
3131 Kingbridge St	0	0	0	0	0	1	0	0	0	0	0	0	0	0	0	1
2646 S Westmoreland Rd	0	0	1	0	0	0	0	0	0	0	0	0	0	0	0	1
3135 Mcdermott Ave	0	0	0	0	0	0	1	0	0	0	0	0	0	0	0	1

Address	D1	D2	D3	D4	D5	D6	D7	D8	D9	D10	D11	D12	D13	D14	OT	Total
2663 S Lancaster Rd	0	0	0	1	0	0	0	0	0	0	0	0	0	0	0	1
318 N Kramer St	1	0	0	0	0	0	0	0	0	0	0	0	0	0	0	1
2511 Wedglea Dr	1	0	0	0	0	0	0	0	0	0	0	0	0	0	0	1
3200 N Buckner Blvd	0	0	0	0	0	0	1	0	0	0	0	0	0	0	0	1
2520 COOMBS CREEK DR	1	0	0	0	0	0	0	0	0	0	0	0	0	0	0	1
3225 TURTLE CREEK BLVD	0	0	0	0	0	0	0	0	0	0	0	0	0	1	0	1
2522 Inwood Rd	0	1	0	0	0	0	0	0	0	0	0	0	0	0	0	1
3230 Harlandale Ave	0	0	0	1	0	0	0	0	0	0	0	0	0	0	0	1
2525 Elm St	0	1	0	0	0	0	0	0	0	0	0	0	0	0	0	1
3230 Martin Luther King Jr Blvd	0	0	0	0	0	0	1	0	0	0	0	0	0	0	0	1
2555 Turtle Creek Blvd	0	0	0	0	0	0	0	0	0	0	0	0	0	1	0	1
3235 Navajo Dr	0	0	0	1	0	0	0	0	0	0	0	0	0	0	0	1
2562 Kathleen Ave	0	0	0	1	0	0	0	0	0	0	0	0	0	0	0	1
330 E Camp Wisdom Rd	0	0	0	0	0	0	0	1	0	0	0	0	0	0	0	1
2600 ATWELL ST	0	1	0	0	0	0	0	0	0	0	0	0	0	0	0	1
3300 BERNAL DR	0	0	0	0	0	1	0	0	0	0	0	0	0	0	0	1
2608 Elm St	0	1	0	0	0	0	0	0	0	0	0	0	0	0	0	1
3324 Southern Oaks Blvd	0	0	0	1	0	0	0	0	0	0	0	0	0	0	0	1
2613 S Lancaster Rd	0	0	0	1	0	0	0	0	0	0	0	0	0	0	0	1
3327 Cherrywood Ave	0	1	0	0	0	0	0	0	0	0	0	0	0	0	0	1
1330 Prudential Dr	0	1	0	0	0	0	0	0	0	0	0	0	0	0	0	1
3330 WEBB CHAPEL EXT	0	0	0	0	0	1	0	0	0	0	0	0	0	0	0	1
13413 Shortleaf Dr	0	0	0	0	0	0	0	1	0	0	0	0	0	0	0	1
3333 Edgewood St	0	0	0	0	0	0	1	0	0	0	0	0	0	0	0	1
1355 Adair St	0	0	0	0	0	0	0	0	0	0	0	0	0	1	0	1
3333 S Lancaster Rd	0	0	0	1	0	0	0	0	0	0	0	0	0	0	0	1
1002 Annex Ave	0	1	0	0	0	0	0	0	0	0	0	0	0	0	0	1
3334 Webb Chapel Ext	0	0	0	0	0	1	0	0	0	0	0	0	0	0	0	1
1004 W Camp Wisdom Rd	0	0	0	0	0	0	0	1	0	0	0	0	0	0	0	1
299 Stoneport Dr	0	0	0	0	0	0	0	1	0	0	0	0	0	0	0	1
10045 Audelia Rd	0	0	0	0	0	0	0	0	0	1	0	0	0	0	0	1
3000 BLACKBURN ST	0	0	0	0	0	0	0	0	0	0	0	0	0	1	0	1
1019 Woodlawn Ave	1	0	0	0	0	0	0	0	0	0	0	0	0	0	0	1
3001 Culver St	0	1	0	0	0	0	0	0	0	0	0	0	0	0	0	1
10347 OAK BRANCH LN	0	0	0	0	0	0	1	0	0	0	0	0	0	0	0	1
3003 Northaven Rd	0	0	0	0	0	1	0	0	0	0	0	0	0	0	0	1

Address	D1	D2	D3	D4	D5	D6	D7	D8	D9	D10	D11	D12	D13	D14	OT	Total
10405 N Central Serv Sb	0	0	0	0	0	0	0	0	0	0	1	0	0	0	0	1
3011 Park Row Ave	0	0	0	0	0	0	1	0	0	0	0	0	0	0	0	1
10414 CHESTERTON DR	0	0	0	0	0	0	0	0	0	1	0	0	0	0	0	1
3013 ELM ST	0	1	0	0	0	0	0	0	0	0	0	0	0	0	0	1
10420 Newcombe Dr	0	0	0	0	0	0	0	0	1	0	0	0	0	0	0	1
3019 Bickers St	0	0	0	0	0	1	0	0	0	0	0	0	0	0	0	1
1043 W Wheatland Rd	0	0	0	0	0	0	0	1	0	0	0	0	0	0	0	1
3020 Bickers St	0	0	0	0	0	1	0	0	0	0	0	0	0	0	0	1
10715 Allwood Ln	0	0	0	0	0	1	0	0	0	0	0	0	0	0	0	1
3020 W Wheatland Rd	0	0	0	0	0	0	0	1	0	0	0	0	0	0	0	1
10969 N Stemmons Fwy Sb	0	0	0	0	0	1	0	0	0	0	0	0	0	0	0	1
3021 Bachman Dr	0	0	0	0	0	1	0	0	0	0	0	0	0	0	0	1
10998 Harry Hines Blvd	0	0	0	0	0	1	0	0	0	0	0	0	0	0	0	1
3023 Seevers Ave	0	0	0	1	0	0	0	0	0	0	0	0	0	0	0	1
1423 Marfa Ave	0	0	0	1	0	0	0	0	0	0	0	0	0	0	0	1
3031 Carpenter Ave	0	0	0	0	0	0	1	0	0	0	0	0	0	0	0	1
14232 Dallas Pkwy	0	0	0	0	0	0	0	0	0	0	1	0	0	0	0	1
3040 PARK LN	0	0	0	0	0	1	0	0	0	0	0	0	0	0	0	1
1428 Bennett Ave	0	1	0	0	0	0	0	0	0	0	0	0	0	0	0	1
3049 Satsuma Dr	0	0	0	0	0	1	0	0	0	0	0	0	0	0	0	1
1500 Jackson St	0	0	0	0	0	0	0	0	0	0	0	0	0	1	0	1
306 N Brighton Ave	1	0	0	0	0	0	0	0	0	0	0	0	0	0	0	1
1500 N Westmoreland Rd	1	0	0	0	0	0	0	0	0	0	0	0	0	0	0	1
310 S Houston St	0	0	0	0	0	0	0	0	0	0	0	0	0	1	0	1
1500 Wentworth St	1	0	0	0	0	0	0	0	0	0	0	0	0	0	0	1
3107 W Camp Wisdom Rd	0	0	1	0	0	0	0	0	0	0	0	0	0	0	0	1
1501 E Missouri Ave	0	0	0	1	0	0	0	0	0	0	0	0	0	0	0	1
2535 Martin Luther King Jr Blvd	0	0	0	0	0	0	1	0	0	0	0	0	0	0	0	1
1511 Montague Ave	0	0	0	1	0	0	0	0	0	0	0	0	0	0	0	1
2544 Bahama Dr	1	0	0	0	0	0	0	0	0	0	0	0	0	0	0	1
1512 Fort Worth Ave	0	0	0	0	0	1	0	0	0	0	0	0	0	0	0	1
2548 BAHAMA DR	1	0	0	0	0	0	0	0	0	0	0	0	0	0	0	1
1514 Prichard Ln	0	0	0	0	1	0	0	0	0	0	0	0	0	0	0	1
2570 W Red Bird Ln	0	0	1	0	0	0	0	0	0	0	0	0	0	0	0	1
1400 - 1498 BOTHAM JEAN BLVD	0	1	0	0	0	0	0	0	0	0	0	0	0	0	0	1
2608 The Mall	0	1	0	0	0	0	0	0	0	0	0	0	0	0	0	1

Address	D1	D2	D3	D4	D5	D6	D7	D8	D9	D10	D11	D12	D13	D14	OT	Total
1408 Metropolitan Ave	0	0	0	0	0	0	1	0	0	0	0	0	0	0	0	1
2611 Donald St	0	0	0	0	0	0	1	0	0	0	0	0	0	0	0	1
10219 Carolina Oaks Dr	0	0	0	0	0	0	1	0	0	0	0	0	0	0	0	1
2611 Walnut Hill Ln	0	0	0	0	0	1	0	0	0	0	0	0	0	0	0	1
13556 Preston Rd	0	0	0	0	0	0	0	0	0	0	1	0	0	0	0	1
2614 Starks Ave	0	0	0	0	0	0	1	0	0	0	0	0	0	0	0	1
13685 N Central Expy Sb	0	0	0	0	0	0	0	0	0	0	1	0	0	0	0	1
2615 Jim Loftin Rd	0	0	0	1	0	0	0	0	0	0	0	0	0	0	0	1
13695 Goldmark Dr	0	0	0	0	0	0	0	0	0	0	1	0	0	0	0	1
2618 ALABAMA AVE	0	0	0	1	0	0	0	0	0	0	0	0	0	0	0	1
1371 Neptune Rd	0	0	0	1	0	0	0	0	0	0	0	0	0	0	0	1
2620 Walnut Hill Ln	0	0	0	0	0	1	0	0	0	0	0	0	0	0	0	1
1377 Hartsdale Dr	1	0	0	0	0	0	0	0	0	0	0	0	0	0	0	1
2625 Community Dr	0	0	0	0	0	1	0	0	0	0	0	0	0	0	0	1
11050 Woodmeadow Pkwy	0	0	0	0	0	0	0	0	1	0	0	0	0	0	0	1
2419 Cockrell Ave	0	1	0	0	0	0	0	0	0	0	0	0	0	0	0	1
11201 E Lake Highlands Dr	0	0	0	0	0	0	0	0	1	0	0	0	0	0	0	1
13561 N Central Serv Sb	0	0	0	0	0	0	0	0	0	0	1	0	0	0	0	1
1123 E Ledbetter Dr	0	0	0	1	0	0	0	0	0	0	0	0	0	0	0	1
2400 W Ledbetter Dr	0	0	1	0	0	0	0	0	0	0	0	0	0	0	0	1
11255 Garland Rd	0	0	0	0	0	0	0	0	1	0	0	0	0	0	0	1
2405 Talco Dr	0	0	0	0	0	0	0	1	0	0	0	0	0	0	0	1
1132 La Rioja Dr	0	0	0	0	0	0	0	1	0	0	0	0	0	0	0	1
2406 Alaska Ave	0	0	0	1	0	0	0	0	0	0	0	0	0	0	0	1
11330 Amanda Ln	0	0	0	0	0	0	0	0	1	0	0	0	0	0	0	1
2407 Bethurum Ave	0	0	0	0	0	0	1	0	0	0	0	0	0	0	0	1
11515 Leisure Dr	0	0	0	0	0	0	0	0	0	1	0	0	0	0	0	1
2411 W Kiest Blvd	0	0	1	0	0	0	0	0	0	0	0	0	0	0	0	1
11722 MARSH LN	0	0	0	0	0	0	0	0	0	0	0	0	1	0	0	1
2414 Macon St	0	0	0	0	0	0	1	0	0	0	0	0	0	0	0	1
11725 Farrar St	0	0	0	0	0	0	0	0	1	0	0	0	0	0	0	1
2899 Forest Ln	0	0	0	0	0	1	0	0	0	0	0	0	0	0	0	1
11810 C F Hawn Serv Eb	0	0	0	0	0	0	0	1	0	0	0	0	0	0	0	1
2900 LIVE OAK ST	0	0	0	0	0	0	0	0	0	0	0	0	0	1	0	1
11830 N Central Serv Nb	0	0	0	0	0	0	0	0	0	1	0	0	0	0	0	1
2901 Harry Hines Blvd	0	1	0	0	0	0	0	0	0	0	0	0	0	0	0	1

Address	D1	D2	D3	D4	D5	D6	D7	D8	D9	D10	D11	D12	D13	D14	OT	Total
1200 Ross Ave	0	0	0	0	0	0	0	0	0	0	0	0	0	1	0	1
2909 Irving Blvd	0	0	0	0	0	1	0	0	0	0	0	0	0	0	0	1
12089 Park Central Dr	0	0	0	0	0	0	0	0	0	0	1	0	0	0	0	1
2909 Mckinney Ave	0	0	0	0	0	0	0	0	0	0	0	0	0	1	0	1
12121 Coit Rd	0	0	0	0	0	0	0	0	0	0	1	0	0	0	0	1
2914 Fakes Dr	0	0	0	1	0	0	0	0	0	0	0	0	0	0	0	1
122 S Rosemont Ave	1	0	0	0	0	0	0	0	0	0	0	0	0	0	0	1
2919 E Illinois Ave	0	0	0	1	0	0	0	0	0	0	0	0	0	0	0	1
1224 Lottie Ln	0	0	0	0	0	0	0	1	0	0	0	0	0	0	0	1
2919 N Fitzhugh Ave	0	0	0	0	0	0	0	0	0	0	0	0	0	1	0	1
12400-12499 DENTON DR	0	0	0	0	0	0	0	0	0	0	0	0	0	0	1	1
2925 Lourdes St	1	0	0	0	0	0	0	0	0	0	0	0	0	0	0	1
1241 Ann Arbor Ave	0	0	0	1	0	0	0	0	0	0	0	0	0	0	0	1
2935 W Camp Wisdom Rd	0	0	1	0	0	0	0	0	0	0	0	0	0	0	0	1
12482 Abrams Rd	0	0	0	0	0	0	0	0	0	1	0	0	0	0	0	1
2937 CURVILINEAR CT	0	0	0	0	1	0	0	0	0	0	0	0	0	0	0	1
12500 Merit Dr	0	0	0	0	0	0	0	0	0	0	1	0	0	0	0	1
2943 N El Centro Way	0	0	0	0	0	0	0	1	0	0	0	0	0	0	0	1
126 S Tatum Ave	0	0	1	0	0	0	0	0	0	0	0	0	0	0	0	1
2951 S Buckner Blvd	0	0	0	0	1	0	0	0	0	0	0	0	0	0	0	1
12708 Schroeder Rd	0	0	0	0	0	0	0	0	0	1	0	0	0	0	0	1
2632 Lakeland Dr	0	0	0	0	0	0	1	0	0	0	0	0	0	0	0	1
1295 COMMERCE ST	0	0	0	0	0	0	0	0	0	0	0	0	0	1	0	1
2650 Cedar Springs Rd	0	0	0	0	0	0	0	0	0	0	0	0	0	1	0	1
1300 COMMERCE ST	0	0	0	0	0	0	0	0	0	0	0	0	0	1	0	1
2696 Bickers St	0	0	0	0	0	1	0	0	0	0	0	0	0	0	0	1
1300 Hollywood Ave	1	0	0	0	0	0	0	0	0	0	0	0	0	0	0	1
2707 Martin Luther King Jr Blvd	0	0	0	0	0	0	1	0	0	0	0	0	0	0	0	1
13001 Cornell Dr	0	0	0	0	0	0	0	0	0	0	1	0	0	0	0	1
2708 Parnell St	0	0	0	0	0	0	1	0	0	0	0	0	0	0	0	1
13015 Audelia Rd	0	0	0	0	0	0	0	0	0	1	0	0	0	0	0	1
2717 Dawson St	0	0	0	0	0	0	1	0	0	0	0	0	0	0	0	1
1312 W Clarendon Dr	1	0	0	0	0	0	0	0	0	0	0	0	0	0	0	1
3919 Highgrove Dr	0	0	0	0	0	0	0	0	0	0	0	0	1	0	0	1
13131 N Central Serv Sb	0	0	0	0	0	0	0	0	0	0	1	0	0	0	0	1
3939 Briargrove Ln	0	0	0	0	0	0	0	0	0	0	0	1	0	0	0	1

Address	D1	D2	D3	D4	D5	D6	D7	D8	D9	D10	D11	D12	D13	D14	OT	Total
1314 Peabody Ave	0	0	0	0	0	0	1	0	0	0	0	0	0	0	0	1
400 S Beckley Ave	1	0	0	0	0	0	0	0	0	0	0	0	0	0	0	1
1316 Aldenwood Dr	0	0	0	0	0	0	0	1	0	0	0	0	0	0	0	1
4010 Gaston Ave	0	1	0	0	0	0	0	0	0	0	0	0	0	0	0	1
13223 Fish Rd	0	0	0	0	0	0	0	1	0	0	0	0	0	0	0	1
4011 DRUID HILLS DR	0	0	0	1	0	0	0	0	0	0	0	0	0	0	0	1
Harry Hines Blvd / N Houston St	0	1	0	0	0	0	0	0	0	0	0	0	0	0	0	1
4011 S Malcolm X Blvd	0	0	0	0	0	0	1	0	0	0	0	0	0	0	0	1
Hickory St / S Cesar Chavez Blvd	0	1	0	0	0	0	0	0	0	0	0	0	0	0	0	1
4012 S Denley Dr	0	0	0	1	0	0	0	0	0	0	0	0	0	0	0	1
I 345 Serv Nb / Swiss Ave	0	0	0	0	0	0	0	0	0	0	0	0	0	1	0	1
4034 Rawlins St	0	0	0	0	0	0	0	0	0	0	0	0	0	1	0	1
Kingston St / S Hampton Rd	1	0	0	0	0	0	0	0	0	0	0	0	0	0	0	1
4039 Altoona Dr	0	0	1	0	0	0	0	0	0	0	0	0	0	0	0	1
L B J Acrd Nb / Harvest Hill Rd	0	0	0	0	0	0	0	0	0	0	0	0	1	0	0	1
404 W Illinois Ave	0	0	0	1	0	0	0	0	0	0	0	0	0	0	0	1
L B J Serv Eb / Coit Rd	0	0	0	0	0	0	0	0	0	0	1	0	0	0	0	1
4118 Commerce St	0	0	0	0	0	0	1	0	0	0	0	0	0	0	0	1
Lake June Rd / N Masters Dr	0	0	0	0	1	0	0	0	0	0	0	0	0	0	0	1
4123 Cedar Springs Rd	0	0	0	0	0	0	0	0	0	0	0	0	0	1	0	1
Lasater Rd / W Lawson Rd	0	0	0	0	0	0	0	1	0	0	0	0	0	0	0	1
4133 Travis St	0	0	0	0	0	0	0	0	0	0	0	0	0	1	0	1
Lasater Rd / Wynngate Dr	0	0	0	0	0	0	0	1	0	0	0	0	0	0	0	1
4150 N Central Serv Nb	0	0	0	0	0	0	0	0	0	0	0	0	0	1	0	1
LOMBARDY LN / WEBB CHAPEL RD	0	0	0	0	0	1	0	0	0	0	0	0	0	0	0	1
4200 Horizon North Pkwy	0	0	0	0	0	0	0	0	0	0	0	1	0	0	0	1
Main St / S Akard St	0	0	0	0	0	0	0	0	0	0	0	0	0	1	0	1
4202 Bowser Ave	0	0	0	0	0	0	0	0	0	0	0	0	0	1	0	1
Martin Luther King Jr Blvd / Cleveland St	0	0	0	0	0	0	1	0	0	0	0	0	0	0	0	1
4206 Maryland Ave	0	0	0	1	0	0	0	0	0	0	0	0	0	0	0	1
Morrell Ave / Harlandale Ave	0	0	0	1	0	0	0	0	0	0	0	0	0	0	0	1
4211 Elk Horn Trl	0	0	0	1	0	0	0	0	0	0	0	0	0	0	0	1
N Central Serv Nb / Royal Ln	0	0	0	0	0	0	0	0	0	0	0	0	1	0	0	1
422 Alcorn Ave	0	0	0	0	0	0	0	1	0	0	0	0	0	0	0	1
N Fitzhugh Ave / Monarch St	0	1	0	0	0	0	0	0	0	0	0	0	0	0	0	1

Address	D1	D2	D3	D4	D5	D6	D7	D8	D9	D10	D11	D12	D13	D14	OT	Total
4230 Honey Tree Ln	0	0	1	0	0	0	0	0	0	0	0	0	0	0	0	1
N GRIFFIN ST / CORBIN ST	0	0	0	0	0	0	0	0	0	0	0	0	0	1	0	1
4234 RUST COLLEGE DR	0	0	0	0	0	0	0	1	0	0	0	0	0	0	0	1
N Hall St / N Central Expy Sb	0	0	0	0	0	0	0	0	0	0	0	0	0	1	0	1
4311 Live Oak St	0	1	0	0	0	0	0	0	0	0	0	0	0	0	0	1
N Haskell Ave / Ross Ave	0	1	0	0	0	0	0	0	0	0	0	0	0	0	0	1
4320 Seay Dr	0	0	0	1	0	0	0	0	0	0	0	0	0	0	0	1
N ST PAUL ST / PACIFIC AVE	0	0	0	0	0	0	0	0	0	0	0	0	0	1	0	1
4345 Travis St	0	0	0	0	0	0	0	0	0	0	0	0	0	1	0	1
N Stemmons Serv Nb / Oak Lawn Ave	0	1	0	0	0	0	0	0	0	0	0	0	0	0	0	1
4345 W Camp Wisdom Rd	0	0	1	0	0	0	0	0	0	0	0	0	0	0	0	1
Oak Lawn Ave / Lemmon Ave	0	0	0	0	0	0	0	0	0	0	0	0	0	1	0	1
4400 Rock Quarry Rd	1	0	0	0	0	0	0	0	0	0	0	0	0	0	0	1
Preston Rd / W Northwest Hwy	0	0	0	0	0	0	0	0	0	0	0	0	1	0	0	1
4419 Posada Dr	1	0	0	0	0	0	0	0	0	0	0	0	0	0	0	1
Ramsey Ave / Georgia Ave	0	0	0	1	0	0	0	0	0	0	0	0	0	0	0	1
4430 Dallas Ft Worth Serv Eb	1	0	0	0	0	0	0	0	0	0	0	0	0	0	0	1
Royal Ln / Reeder Rd	0	0	0	0	0	1	0	0	0	0	0	0	0	0	0	1
4435 S Lancaster Rd	0	0	0	1	0	0	0	0	0	0	0	0	0	0	0	1
S Belt Line Rd / Kleberg Rd	0	0	0	0	0	0	0	1	0	0	0	0	0	0	0	1
444 W Commerce St	0	0	0	0	0	1	0	0	0	0	0	0	0	0	0	1
S Buckner Blvd / Loma Garden Ave	0	0	0	0	1	0	0	0	0	0	0	0	0	0	0	1
4444 W ILLINOIS AVE	0	0	1	0	0	0	0	0	0	0	0	0	0	0	0	1
S Buckner Blvd / Rosemont Rd	0	0	0	0	1	0	0	0	0	0	0	0	0	0	0	1
4449 MARCELL AVE	1	0	0	0	0	0	0	0	0	0	0	0	0	0	0	1
S Buckner Blvd / St Francis Ave	0	0	0	0	0	0	1	0	0	0	0	0	0	0	0	1
4452 Woodhollow Dr	0	0	1	0	0	0	0	0	0	0	0	0	0	0	0	1
S Franklin St / W Illinois Ave	1	0	0	0	0	0	0	0	0	0	0	0	0	0	0	1
4525 Lemmon Ave	0	0	0	0	0	0	0	0	0	0	0	0	0	1	0	1
S Malcolm X Blvd / Peabody Ave	0	0	0	0	0	0	1	0	0	0	0	0	0	0	0	1
4531 Rusk Ave	0	1	0	0	0	0	0	0	0	0	0	0	0	0	0	1
S R L Thornton Fwy Sb / W Overton Rd	0	0	0	1	0	0	0	0	0	0	0	0	0	0	0	1
4534 Via San Eduardo	1	0	0	0	0	0	0	0	0	0	0	0	0	0	0	1
S St Paul St / Corsicana St	0	1	0	0	0	0	0	0	0	0	0	0	0	0	0	1
3773 Timberglen Rd	0	0	0	0	0	0	0	0	0	0	0	1	0	0	0	1

Address	D1	D2	D3	D4	D5	D6	D7	D8	D9	D10	D11	D12	D13	D14	OT	Total
Shorecrest Dr / Denton Dr	0	0	0	0	0	1	0	0	0	0	0	0	0	0	0	1
3800 Holland Ave	0	0	0	0	0	0	0	0	0	0	0	0	0	1	0	1
Throckmorton St / Cedar Springs Rd	0	0	0	0	0	0	0	0	0	0	0	0	0	1	0	1
3819 Kiest Valley Ct	0	0	1	0	0	0	0	0	0	0	0	0	0	0	0	1
Turtle Creek Blvd / Bowen St	0	0	0	0	0	0	0	0	0	0	0	0	0	1	0	1
3514 Tumalo Trl	0	0	0	0	0	1	0	0	0	0	0	0	0	0	0	1
Victory Ave W / N Houston St	0	1	0	0	0	0	0	0	0	0	0	0	0	0	0	1
3518 HAVANA ST	0	0	0	0	0	0	1	0	0	0	0	0	0	0	0	1
W DAVIS ST / N BAGLEY ST	0	0	1	0	0	0	0	0	0	0	0	0	0	0	0	1
3523 S LANCASTER RD	0	0	0	1	0	0	0	0	0	0	0	0	0	0	0	1
W Davis St / N Tillery Ave	0	0	1	0	0	0	0	0	0	0	0	0	0	0	0	1
3526 Elsie Faye Heggins St	0	0	0	0	0	0	1	0	0	0	0	0	0	0	0	1
W Mockingbird Ln / N Stemmons Serv Nb	0	0	0	0	0	1	0	0	0	0	0	0	0	0	0	1
3535 Webb Chapel Ext	0	0	0	0	0	1	0	0	0	0	0	0	0	0	0	1
Walnut Hill Ln / N Central Serv Sb	0	0	0	0	0	0	0	0	0	0	0	0	1	0	0	1
4603 East Side Ave	0	1	0	0	0	0	0	0	0	0	0	0	0	0	0	1
Wayland Dr / Woodmere Dr	0	0	1	0	0	0	0	0	0	0	0	0	0	0	0	1
4605 Philip Ave	0	1	0	0	0	0	0	0	0	0	0	0	0	0	0	1
Elam Rd / Sunburst Dr	0	0	0	0	1	0	0	0	0	0	0	0	0	0	0	1
4611 Monarch St	0	1	0	0	0	0	0	0	0	0	0	0	0	0	0	1
Greenville Ave / E Lovers Ln	0	0	0	0	0	0	0	0	1	0	0	0	0	0	0	1
4633 Fairmount St	0	1	0	0	0	0	0	0	0	0	0	0	0	0	0	1
Dallas Ft Worth Tpke Wb / N Hampton Rd	0	0	0	0	0	1	0	0	0	0	0	0	0	0	0	1
4700 East Side Ave	0	1	0	0	0	0	0	0	0	0	0	0	0	0	0	1
E Illinois Ave / E Overton Rd	0	0	0	1	0	0	0	0	0	0	0	0	0	0	0	1
4700 Wimbelton Way	0	0	0	0	0	0	1	0	0	0	0	0	0	0	0	1
9757 Military Pkwy	0	0	0	0	0	0	1	0	0	0	0	0	0	0	0	1
3826 Cedar Springs Rd	0	0	0	0	0	0	0	0	0	0	0	0	0	1	0	1
9765 Harry Hines Blvd	0	0	0	0	0	1	0	0	0	0	0	0	0	0	0	1
3826 Lemmon Ave	0	0	0	0	0	0	0	0	0	0	0	0	0	1	0	1
9801 Dibsworth Ln	0	0	0	0	0	0	0	0	0	1	0	0	0	0	0	1
3880 S Beckley Ave	0	0	0	1	0	0	0	0	0	0	0	0	0	0	0	1
9812 Bluff Dale Dr	0	0	0	0	0	0	0	0	1	0	0	0	0	0	0	1

Address	D1	D2	D3	D4	D5	D6	D7	D8	D9	D10	D11	D12	D13	D14	OT	Total
3422 Fairview Ave	0	1	0	0	0	0	0	0	0	0	0	0	0	0	0	1
7050 N Stemmons Serv Nb	0	0	0	0	0	1	0	0	0	0	0	0	0	0	0	1
3435 Los Angeles Blvd	0	0	1	0	0	0	0	0	0	0	0	0	0	0	0	1
7152 Fair Oaks Ave	0	0	0	0	0	0	0	0	0	0	0	0	1	0	0	1
3400 Irving Blvd	0	0	0	0	0	1	0	0	0	0	0	0	0	0	0	1
7190 Skillman St	0	0	0	0	0	0	0	0	0	1	0	0	0	0	0	1
2719 Tealont Trl	1	0	0	0	0	0	0	0	0	0	0	0	0	0	0	1
7203 Great Trinity Forest Way	0	0	0	0	0	0	0	1	0	0	0	0	0	0	0	1
2727 Inwood Rd	0	1	0	0	0	0	0	0	0	0	0	0	0	0	0	1
7205 Ferguson Rd	0	0	0	0	0	0	1	0	0	0	0	0	0	0	0	1
2752 Gaston Ave	0	1	0	0	0	0	0	0	0	0	0	0	0	0	0	1
7224 BOISENBERRY LN	0	0	1	0	0	0	0	0	0	0	0	0	0	0	0	1
2801 Live Oak St	0	0	0	0	0	0	0	0	0	0	0	0	0	1	0	1
7229 FERGUSON RD	0	0	0	0	0	0	1	0	0	0	0	0	0	0	0	1
3607 Magdeline St	0	0	0	0	0	1	0	0	0	0	0	0	0	0	0	1
725 N Jim Miller Rd	0	0	0	0	1	0	0	0	0	0	0	0	0	0	0	1
3615 Meadow St	0	0	0	0	0	0	1	0	0	0	0	0	0	0	0	1
7306 Hardwood Trl	0	0	1	0	0	0	0	0	0	0	0	0	0	0	0	1
3628 Pine St	0	0	0	0	0	0	1	0	0	0	0	0	0	0	0	1
6629 Mccallum Blvd	0	0	0	0	0	0	0	0	0	0	0	1	0	0	0	1
3635 Almazan Dr	0	0	0	0	0	1	0	0	0	0	0	0	0	0	0	1
6727 Shady Brook Ln	0	0	0	0	0	0	0	0	0	0	0	0	1	0	0	1
3654 Elise Way	0	0	1	0	0	0	0	0	0	0	0	0	0	0	0	1
6857 MOSSVINE CIR	0	0	0	0	0	0	0	0	0	0	1	0	0	0	0	1
366 S FLEMING AVE	0	0	0	1	0	0	0	0	0	0	0	0	0	0	0	1
6919 Lake June Rd	0	0	0	0	1	0	0	0	0	0	0	0	0	0	0	1
3716 Maple Ave	0	0	0	0	0	0	0	0	0	0	0	0	0	1	0	1
6969 Mccallum Blvd	0	0	0	0	0	0	0	0	0	0	0	1	0	0	0	1
3720 Vandervort Dr	0	0	0	1	0	0	0	0	0	0	0	0	0	0	0	1
7000 Glacier Dr	0	0	0	0	0	0	1	0	0	0	0	0	0	0	0	1
3735 Golden Hills Dr	0	0	0	0	0	0	0	1	0	0	0	0	0	0	0	1
6011 Gaston Ave	0	0	0	0	0	0	0	0	0	0	0	0	0	1	0	1
3750 W Northwest Hwy	0	0	0	0	0	0	0	0	0	0	0	0	1	0	0	1
602 S Hampton Rd	1	0	0	0	0	0	0	0	0	0	0	0	0	0	0	1
2426 Elsie Faye Heggins St	0	0	0	0	0	0	1	0	0	0	0	0	0	0	0	1
604 Pleasant Vista Dr	0	0	0	0	1	0	0	0	0	0	0	0	0	0	0	1

Address	D1	D2	D3	D4	D5	D6	D7	D8	D9	D10	D11	D12	D13	D14	OT	Total
2430 Macon St	0	0	0	0	0	0	1	0	0	0	0	0	0	0	0	1
6055 Ridgecrest Rd	0	0	0	0	0	0	0	0	0	0	0	0	1	0	0	1
2432 Five Mile Cir	0	0	1	0	0	0	0	0	0	0	0	0	0	0	0	1
6060 Village Bend Dr	0	0	0	0	0	0	0	0	1	0	0	0	0	0	0	1
2440 Southwell Rd	0	0	0	0	0	1	0	0	0	0	0	0	0	0	0	1
611 N Bishop Ave	1	0	0	0	0	0	0	0	0	0	0	0	0	0	0	1
2441 PACIFIC AVE	0	1	0	0	0	0	0	0	0	0	0	0	0	0	0	1
6152 Highland Hills Dr	0	0	0	0	0	0	0	1	0	0	0	0	0	0	0	1
2442 Anzio Dr	0	0	0	1	0	0	0	0	0	0	0	0	0	0	0	1
6161 Retail Rd	0	0	0	0	0	0	0	0	0	0	0	0	1	0	0	1
2450 W Clarendon Dr	1	0	0	0	0	0	0	0	0	0	0	0	0	0	0	1
620 N Jim Miller Rd	0	0	0	0	1	0	0	0	0	0	0	0	0	0	0	1
2500 Routh St	0	0	0	0	0	0	0	0	0	0	0	0	0	1	0	1
6212 Samuell Blvd	0	0	0	0	0	0	1	0	0	0	0	0	0	0	0	1
2502 Custer Dr	0	0	0	1	0	0	0	0	0	0	0	0	0	0	0	1
622 W Illinois Ave	0	0	0	1	0	0	0	0	0	0	0	0	0	0	0	1
2502 W 10th St	1	0	0	0	0	0	0	0	0	0	0	0	0	0	0	1
6248 Ridgecrest Rd	0	0	0	0	0	0	0	0	0	0	0	0	1	0	0	1
2504 Falls Dr	1	0	0	0	0	0	0	0	0	0	0	0	0	0	0	1
627 N Lancaster Ave	1	0	0	0	0	0	0	0	0	0	0	0	0	0	0	1
2506 New Orleans Pl	0	1	0	0	0	0	0	0	0	0	0	0	0	0	0	1
6301-6399 Great Trinity Forest Way	0	0	0	0	0	0	0	1	0	0	0	0	0	0	0	1
2510 Lenway St	0	0	0	0	0	0	1	0	0	0	0	0	0	0	0	1
6400 EAST GRAND AVE	0	1	0	0	0	0	0	0	0	0	0	0	0	0	0	1
2515 Custer Dr	0	0	0	1	0	0	0	0	0	0	0	0	0	0	0	1
6435 Rhapsody Ln	0	0	1	0	0	0	0	0	0	0	0	0	0	0	0	1
2522 Silverthorne Dr	0	0	0	0	0	0	0	0	0	0	0	1	0	0	0	1
6467 Melody Ln	0	0	0	0	0	0	0	0	0	0	0	0	1	0	0	1
2524 Mountain Lake Rd	1	0	0	0	0	0	0	0	0	0	0	0	0	0	0	1
6525 La Cosa Dr	0	0	0	0	0	0	0	0	0	0	1	0	0	0	0	1
2525 Royal Ln	0	0	0	0	0	1	0	0	0	0	0	0	0	0	0	1
5732 Bluffman Dr	0	0	0	0	0	0	0	1	0	0	0	0	0	0	0	1
2526 W Mockingbird Ln	0	1	0	0	0	0	0	0	0	0	0	0	0	0	0	1
5757 N Jim Miller Rd	0	0	0	0	0	0	1	0	0	0	0	0	0	0	0	1
2351 W Northwest Hwy	0	0	0	0	0	1	0	0	0	0	0	0	0	0	0	1

Address	D1	D2	D3	D4	D5	D6	D7	D8	D9	D10	D11	D12	D13	D14	OT	Total
5821 Bonnie View Rd	0	0	0	0	0	0	0	1	0	0	0	0	0	0	0	1
2355 W Northwest Hwy	0	0	0	0	0	1	0	0	0	0	0	0	0	0	0	1
5909 W Davis St	0	0	0	0	0	1	0	0	0	0	0	0	0	0	0	1
2367 Larry Dr	0	1	0	0	0	0	0	0	0	0	0	0	0	0	0	1
5911-5999 W Davis St	0	0	1	0	0	0	0	0	0	0	0	0	0	0	0	1
2121 Main St	0	0	0	0	0	0	0	0	0	0	0	0	0	1	0	1
5959 E Northwest Hwy	0	0	0	0	0	0	0	0	0	0	0	0	1	0	0	1
2121 N Pearl St	0	0	0	0	0	0	0	0	0	0	0	0	0	1	0	1
5665 Arapaho Rd	0	0	0	0	0	0	0	0	0	0	1	0	0	0	0	1
2137 Stovall Dr	0	0	0	1	0	0	0	0	0	0	0	0	0	0	0	1
5370 W Lovers Ln	0	0	0	0	0	0	0	0	0	0	0	0	1	0	0	1
220 E OVERTON RD	0	0	0	1	0	0	0	0	0	0	0	0	0	0	0	1
5411 Bexar St	0	0	0	0	0	0	1	0	0	0	0	0	0	0	0	1
2205 Lolita Dr	0	0	0	0	1	0	0	0	0	0	0	0	0	0	0	1
550 Ann Arbor Ave	0	0	0	1	0	0	0	0	0	0	0	0	0	0	0	1
2222 S Buckner Blvd	0	0	0	0	1	0	0	0	0	0	0	0	0	0	0	1
5554 HARRY HINES BLVD	0	1	0	0	0	0	0	0	0	0	0	0	0	0	0	1
2228 Babalos Ln	0	1	0	0	0	0	0	0	0	0	0	0	0	0	0	1
5301 Belt Line Rd	0	0	0	0	0	0	0	0	0	0	1	0	0	0	0	1
2231 W Ledbetter Dr	0	0	0	1	0	0	0	0	0	0	0	0	0	0	0	1
5323 Harry Hines Blvd	0	1	0	0	0	0	0	0	0	0	0	0	0	0	0	1
224 SUNSET AVE	1	0	0	0	0	0	0	0	0	0	0	0	0	0	0	1
5329 Jordan Ridge Dr	0	0	1	0	0	0	0	0	0	0	0	0	0	0	0	1
2241 Butler St	0	1	0	0	0	0	0	0	0	0	0	0	0	0	0	1
506 S Walton Walker Serv Nb	0	0	1	0	0	0	0	0	0	0	0	0	0	0	0	1
2241 Sutter St	0	0	0	1	0	0	0	0	0	0	0	0	0	0	0	1
509 - 521 S RIVERFRONT BLVD	1	0	0	0	0	0	0	0	0	0	0	0	0	0	0	1
2275 W Northwest Hwy	0	0	0	0	0	1	0	0	0	0	0	0	0	0	0	1
5100 Greenville Ave	0	0	0	0	0	0	0	0	1	0	0	0	0	0	0	1
2305 Jb Jackson Jr Blvd	0	0	0	0	0	0	1	0	0	0	0	0	0	0	0	1
5100 S LANCASTER RD	0	0	0	1	0	0	0	0	0	0	0	0	0	0	0	1
2311 Lakeland Dr	0	0	0	0	0	0	1	0	0	0	0	0	0	0	0	1
5101 S Lancaster Rd	0	0	0	1	0	0	0	0	0	0	0	0	0	0	0	1
1935 Alhambra St	0	0	0	0	1	0	0	0	0	0	0	0	0	0	0	1
5113 Lauren Ln	0	0	0	0	0	0	1	0	0	0	0	0	0	0	0	1
1943 Dennison St	0	0	0	0	0	1	0	0	0	0	0	0	0	0	0	1

Address	D1	D2	D3	D4	D5	D6	D7	D8	D9	D10	D11	D12	D13	D14	OT	Total
5119 Live Oak St	0	1	0	0	0	0	0	0	0	0	0	0	0	0	0	1
2000 Mountain Creek Pkwy	0	0	1	0	0	0	0	0	0	0	0	0	0	0	0	1
5128 Cedar Springs Rd	0	1	0	0	0	0	0	0	0	0	0	0	0	0	0	1
2022 N Beckley Ave	1	0	0	0	0	0	0	0	0	0	0	0	0	0	0	1
515 S Beckley Ave	1	0	0	0	0	0	0	0	0	0	0	0	0	0	0	1
2024 Riverway Dr	0	0	0	0	1	0	0	0	0	0	0	0	0	0	0	1
515 W 10th St	1	0	0	0	0	0	0	0	0	0	0	0	0	0	0	1
2031 Kraft St	0	0	0	0	0	1	0	0	0	0	0	0	0	0	0	1
4635 Bryan St	0	1	0	0	0	0	0	0	0	0	0	0	0	0	0	1
2034 Life Ave	0	0	0	0	0	1	0	0	0	0	0	0	0	0	0	1
3811 Gannon Ln	0	0	1	0	0	0	0	0	0	0	0	0	0	0	0	1
2053 W Northwest Hwy	0	0	0	0	0	1	0	0	0	0	0	0	0	0	0	1
3820 Lemmon Ave	0	0	0	0	0	0	0	0	0	0	0	0	0	1	0	1
2060 S Buckner Blvd	0	0	0	0	1	0	0	0	0	0	0	0	0	0	0	1
520 E 5th St	1	0	0	0	0	0	0	0	0	0	0	0	0	0	0	1
2100 Clarence St	0	0	0	0	0	0	1	0	0	0	0	0	0	0	0	1
5218 Enchanted Ln	0	0	0	0	0	0	1	0	0	0	0	0	0	0	0	1
2100 Stovall Dr	0	0	0	1	0	0	0	0	0	0	0	0	0	0	0	1
523 Cumberland St	0	0	0	1	0	0	0	0	0	0	0	0	0	0	0	1
2115 SIESTA DR	0	0	0	1	0	0	0	0	0	0	0	0	0	0	0	1
529 Hoel Dr	1	0	0	0	0	0	0	0	0	0	0	0	0	0	0	1
1506 E Illinois Ave	0	0	0	1	0	0	0	0	0	0	0	0	0	0	0	1
7740 Mccallum Blvd	0	0	0	0	0	0	0	0	0	0	0	1	0	0	0	1
1509 Gardenside Dr	0	0	0	0	1	0	0	0	0	0	0	0	0	0	0	1
7777 Manderville Ln	0	0	0	0	0	0	0	0	0	0	0	0	1	0	0	1
1515 Young St	0	1	0	0	0	0	0	0	0	0	0	0	0	0	0	1
7815 Mccallum Blvd	0	0	0	0	0	0	0	0	0	0	0	1	0	0	0	1
1818 Park Ave	0	1	0	0	0	0	0	0	0	0	0	0	0	0	0	1
7840 Villa Cliff Dr	0	0	0	0	0	0	1	0	0	0	0	0	0	0	0	1
1827 Atlas Dr	0	0	0	1	0	0	0	0	0	0	0	0	0	0	0	1
7907 Racine Dr	0	0	0	0	0	0	0	1	0	0	0	0	0	0	0	1
1844 El Capitan Dr	0	0	0	0	0	0	0	0	1	0	0	0	0	0	0	1
7912 Antoinette St	0	0	0	0	1	0	0	0	0	0	0	0	0	0	0	1
1538 Mentor Ave	0	0	0	1	0	0	0	0	0	0	0	0	0	0	0	1
7939 Peaceful Bend Dr	0	0	0	0	0	0	0	1	0	0	0	0	0	0	0	1
15556 El Estado Dr	0	0	0	0	0	0	0	0	0	0	1	0	0	0	0	1

Address	D1	D2	D3	D4	D5	D6	D7	D8	D9	D10	D11	D12	D13	D14	OT	Total
8000 Norvell Dr	0	0	0	0	1	0	0	0	0	0	0	0	0	0	0	1
15730 El Estado Dr	0	0	0	0	0	0	0	0	0	0	1	0	0	0	0	1
801 Beckleymeade Ave	0	0	0	0	0	0	0	1	0	0	0	0	0	0	0	1
15767 Coit Rd	0	0	0	0	0	0	0	0	0	0	1	0	0	0	0	1
801 Main St	0	0	0	0	0	0	0	0	0	0	0	0	0	1	0	1
1625 S Malcolm X Blvd	0	0	0	0	0	0	1	0	0	0	0	0	0	0	0	1
8010 SOUTHWESTERN BLVD	0	0	0	0	0	0	0	0	1	0	0	0	0	0	0	1
1704 Western Park Dr	1	0	0	0	0	0	0	0	0	0	0	0	0	0	0	1
8114 Forest Ln	0	0	0	0	0	0	0	0	0	1	0	0	0	0	0	1
1710 John West Rd	0	0	0	0	0	0	1	0	0	0	0	0	0	0	0	1
8120 S COCKRELL HILL RD	0	0	1	0	0	0	0	0	0	0	0	0	0	0	0	1
1710 Morrell Ave	0	0	0	1	0	0	0	0	0	0	0	0	0	0	0	1
8150 N Stemmons Serv Nb	0	1	0	0	0	0	0	0	0	0	0	0	0	0	0	1
1714 N Prairie Ave	0	1	0	0	0	0	0	0	0	0	0	0	0	0	0	1
820 S Walton Walker Serv Nb	0	0	1	0	0	0	0	0	0	0	0	0	0	0	0	1
1716 CHATTANOOGA PL	0	1	0	0	0	0	0	0	0	0	0	0	0	0	0	1
8200 MANDERVILLE LN	0	0	0	0	0	0	0	0	0	0	0	0	1	0	0	1
1717 Savoy St	0	0	0	1	0	0	0	0	0	0	0	0	0	0	0	1
8210 FOREST LN	0	0	0	0	0	0	0	0	0	1	0	0	0	0	0	1
1719 S Marsalis Ave	0	0	0	1	0	0	0	0	0	0	0	0	0	0	0	1
8259 Southwestern Blvd	0	0	0	0	0	0	0	0	1	0	0	0	0	0	0	1
1740 E 8th St	0	0	0	1	0	0	0	0	0	0	0	0	0	0	0	1
8300 SPRING VALLEY RD	0	0	0	0	0	0	0	0	0	0	1	0	0	0	0	1
1800 Greenville Ave	0	0	0	0	0	0	0	0	0	0	0	0	0	1	0	1
8325 Meadow Rd	0	0	0	0	0	0	0	0	0	0	0	0	1	0	0	1
1800 N Hall St	0	0	0	0	0	0	0	0	0	0	0	0	0	1	0	1
8333 Park Ln	0	0	0	0	0	0	0	0	0	0	0	0	1	0	0	1
1817 Pleasant Dr	0	0	0	0	1	0	0	0	0	0	0	0	0	0	0	1
8333 S Lancaster Rd	0	0	0	0	0	0	0	1	0	0	0	0	0	0	0	1
1818 Altadena Ln	0	0	0	0	0	0	0	1	0	0	0	0	0	0	0	1
8414 S Hampton Rd	0	0	0	0	0	0	0	1	0	0	0	0	0	0	0	1
11008 WALNUT HILL LN	0	0	0	0	0	0	0	0	0	1	0	0	0	0	0	1
8420 Glen Regal Dr	0	0	0	0	0	0	0	0	0	1	0	0	0	0	0	1
11011 Woodmeadow Pkwy	0	0	0	0	0	0	0	0	1	0	0	0	0	0	0	1
8429 Cadenza Ln	0	1	0	0	0	0	0	0	0	0	0	0	0	0	0	1
11069 Composite Dr	0	0	0	0	0	1	0	0	0	0	0	0	0	0	0	1

Address	D1	D2	D3	D4	D5	D6	D7	D8	D9	D10	D11	D12	D13	D14	OT	Total
8501 Old Hickory Trl	0	0	0	0	0	0	0	1	0	0	0	0	0	0	0	1
11111 Woodmeadow Pkwy	0	0	0	0	0	0	0	0	1	0	0	0	0	0	0	1
8524 Rolling Rock Ln	0	0	0	0	0	0	0	0	0	1	0	0	0	0	0	1
11125 E Lake Highlands Dr	0	0	0	0	0	0	0	0	1	0	0	0	0	0	0	1
8545 Midpark Rd	0	0	0	0	0	0	0	0	0	0	1	0	0	0	0	1
11171 Harry Hines Blvd	0	0	0	0	0	1	0	0	0	0	0	0	0	0	0	1
8550 Midpark Rd	0	0	0	0	0	0	0	0	0	0	1	0	0	0	0	1
1130 Whitehaven Dr	0	0	0	0	0	0	0	0	1	0	0	0	0	0	0	1
8611 Hillcrest Rd	0	0	0	0	0	0	0	0	0	0	0	0	1	0	0	1
11333 Amanda Ln	0	0	0	0	0	0	0	0	1	0	0	0	0	0	0	1
8611 Lemmon Ave	0	0	0	0	0	1	0	0	0	0	0	0	0	0	0	1
1134 N Buckner Blvd	0	0	0	0	0	0	0	0	1	0	0	0	0	0	0	1
7335 La Bolsa Dr	0	0	0	0	0	0	0	0	0	0	1	0	0	0	0	1
1135 Nokomis Ave	0	0	0	1	0	0	0	0	0	0	0	0	0	0	0	1
7434 GREENVILLE AVE	0	0	0	0	0	0	0	0	0	0	0	0	1	0	0	1
11363 Amanda Ln	0	0	0	0	0	0	0	0	1	0	0	0	0	0	0	1
7455 W Camp Wisdom Rd	0	0	1	0	0	0	0	0	0	0	0	0	0	0	0	1
1152 N Buckner Blvd	0	0	0	0	0	0	0	0	1	0	0	0	0	0	0	1
7470 GREENVILLE AVE	0	0	0	0	0	0	0	0	0	0	0	0	1	0	0	1
11650 Mccree Rd	0	0	0	0	0	0	0	0	1	0	0	0	0	0	0	1
749 E Kirnwood Dr	0	0	0	0	0	0	0	1	0	0	0	0	0	0	0	1
11700 Audelia Rd	0	0	0	0	0	0	0	0	0	1	0	0	0	0	0	1
7575 Frankford Rd	0	0	0	0	0	0	0	0	0	0	0	1	0	0	0	1
11801 WEBB CHAPEL RD	0	0	0	0	0	0	0	0	0	0	0	0	1	0	0	1
7619 Indian Springs Rd	0	0	0	0	0	0	0	0	0	0	1	0	0	0	0	1
11819 WEBB CHAPEL RD	0	0	0	0	0	0	0	0	0	0	0	0	1	0	0	1
7711 El Santo Ln	0	0	0	0	0	0	0	0	0	0	1	0	0	0	0	1
11836 Judd Ct	0	0	0	0	0	0	0	0	0	1	0	0	0	0	0	1
9400 N Stemmons Fwy Nb	0	0	0	0	0	1	0	0	0	0	0	0	0	0	0	1
1190 N PRAIRIE CREEK RD	0	0	0	0	1	0	0	0	0	0	0	0	0	0	0	1
9463 Olde Village Ct	0	0	0	0	0	0	1	0	0	0	0	0	0	0	0	1
1201 Main St	0	0	0	0	0	0	0	0	0	0	0	0	0	1	0	1
9336 Chimneysweep Ln	0	0	0	0	0	0	0	0	0	1	0	0	0	0	0	1
1201 S Ewing Ave	0	0	0	1	0	0	0	0	0	0	0	0	0	0	0	1
938 S Corinth St Rd	0	0	0	1	0	0	0	0	0	0	0	0	0	0	0	1
10348 BLACK WALNUT DR	0	0	0	0	0	0	0	0	0	1	0	0	0	0	0	1

Address	D1	D2	D3	D4	D5	D6	D7	D8	D9	D10	D11	D12	D13	D14	OT	Total
9140 Forest Ln	0	0	0	0	0	0	0	0	0	1	0	0	0	0	0	1
105 S Bishop Ave	1	0	0	0	0	0	0	0	0	0	0	0	0	0	0	1
9170 Forest Ln	0	0	0	0	0	0	0	0	0	1	0	0	0	0	0	1
10500 Lake June Rd	0	0	0	0	1	0	0	0	0	0	0	0	0	0	0	1
9206 Firelog Ln	0	0	0	0	0	0	0	0	0	1	0	0	0	0	0	1
106 W Brownlee Ave	0	0	0	1	0	0	0	0	0	0	0	0	0	0	0	1
9251 Highedge Cir	0	0	0	0	0	0	0	0	0	1	0	0	0	0	0	1
10677 E Northwest Hwy	0	0	0	0	0	0	0	0	0	1	0	0	0	0	0	1
8622 Chalk Canyon Dr	0	0	1	0	0	0	0	0	0	0	0	0	0	0	0	1
10707 MILLER RD	0	0	0	0	0	0	0	0	0	1	0	0	0	0	0	1
8634 MIDDLE DOWNS DR	0	0	0	0	0	0	0	0	0	1	0	0	0	0	0	1
10812 Lake Gardens Dr	0	0	0	0	0	0	0	0	1	0	0	0	0	0	0	1
8733 La Prada Dr	0	0	0	0	0	0	1	0	0	0	0	0	0	0	0	1
10863 N Central Expy Sb	0	0	0	0	0	0	0	0	0	0	0	0	1	0	0	1
8780 Park Ln	0	0	0	0	0	0	0	0	0	0	0	0	1	0	0	1
10909 Webb Chapel Rd	0	0	0	0	0	1	0	0	0	0	0	0	0	0	0	1
8787 S Lancaster Rd	0	0	0	0	0	0	0	1	0	0	0	0	0	0	0	1
1019 Crow Ct	0	0	1	0	0	0	0	0	0	0	0	0	0	0	0	1
8821 Vinewood Dr	0	1	0	0	0	0	0	0	0	0	0	0	0	0	0	1
10207-10236 Oak Gate Ln	0	0	0	0	1	0	0	0	0	0	0	0	0	0	0	1
8850 Fair Oaks Xing	0	0	0	0	0	0	0	0	0	1	0	0	0	0	0	1
10222 N Walton Walker Blvd Nb	0	0	0	0	0	1	0	0	0	0	0	0	0	0	0	1
8850 N Stemmons Serv Nb	0	0	0	0	0	1	0	0	0	0	0	0	0	0	0	1
10100 N Central Serv Nb	0	0	0	0	0	0	0	0	0	0	0	0	1	0	0	1
8908 Park Ln	0	0	0	0	0	0	0	0	0	0	0	0	1	0	0	1
1015 Elm St	0	0	0	0	0	0	0	0	0	0	0	0	0	1	0	1
8935 ANGLECREST DR	0	0	0	0	1	0	0	0	0	0	0	0	0	0	0	1
10152 Lake June Rd	0	0	0	0	1	0	0	0	0	0	0	0	0	0	0	1
903 Horizon Hills Dr	0	0	0	0	0	0	0	1	0	0	0	0	0	0	0	1
14333 Preston Rd	0	0	0	0	0	0	0	0	0	0	1	0	0	0	0	1
910 S Belt Line Rd	0	0	0	0	0	0	0	1	0	0	0	0	0	0	0	1
14715 Coit Rd	0	0	0	0	0	0	0	0	0	0	1	0	0	0	0	1
9602 Whistler Dr	0	0	0	0	0	0	0	1	0	0	0	0	0	0	0	1
14744 Dallas Pkwy	0	0	0	0	0	0	0	0	0	0	1	0	0	0	0	1
9610 Amberton Pkwy	0	0	0	0	0	0	0	0	0	1	0	0	0	0	0	1
1500 Marilla St	0	1	0	0	0	0	0	0	0	0	0	0	0	0	0	1

Address	D1	D2	D3	D4	D5	D6	D7	D8	D9	D10	D11	D12	D13	D14	OT	Total
9616 C F Hawn Serv Wb	0	0	0	0	1	0	0	0	0	0	0	0	0	0	0	1
10335 Gardner Rd	0	0	0	0	0	1	0	0	0	0	0	0	0	0	0	1
9624 Rolling Rock Ln	0	0	0	0	0	0	0	0	0	1	0	0	0	0	0	1
10015 Technology Blvd W	0	0	0	0	0	1	0	0	0	0	0	0	0	0	0	1
9625 Whistler Dr	0	0	0	0	0	0	0	1	0	0	0	0	0	0	0	1
10026 Manzanilla Ave	0	0	0	0	0	0	0	1	0	0	0	0	0	0	0	1
9700 Whitehurst Dr	0	0	0	0	0	0	0	0	0	1	0	0	0	0	0	1
13933 N Central Expy Sb	0	0	0	0	0	0	0	0	0	0	1	0	0	0	0	1
9711 Oak Gate Ln	0	0	0	0	1	0	0	0	0	0	0	0	0	0	0	1
1400 Botham Jean Blvd	0	1	0	0	0	0	0	0	0	0	0	0	0	0	0	1
9721 Dale Crest Dr	0	0	0	0	0	1	0	0	0	0	0	0	0	0	0	1
1400 E Illinois Ave	0	0	0	1	0	0	0	0	0	0	0	0	0	0	0	1
9730 Shepherd Rd	0	0	0	0	0	0	0	0	0	1	0	0	0	0	0	1
1400 Hi Line Dr	0	0	0	0	0	1	0	0	0	0	0	0	0	0	0	1
9923 Hurley Way	0	0	0	0	0	0	0	0	0	0	0	0	1	0	0	1
1402 Mentor Ave	0	0	0	1	0	0	0	0	0	0	0	0	0	0	0	1
9933 Audelia Rd	0	0	0	0	0	0	0	0	0	1	0	0	0	0	0	1
1413 W Wheatland Rd	0	0	0	0	0	0	0	1	0	0	0	0	0	0	0	1
Bank St / Congo St	0	1	0	0	0	0	0	0	0	0	0	0	0	0	0	1
14222 Lasater Rd	0	0	0	0	0	0	0	1	0	0	0	0	0	0	0	1
CADIZ ST / S ERVAY ST	0	1	0	0	0	0	0	0	0	0	0	0	0	0	0	1
1429 Caddo St	0	0	0	0	0	0	0	0	0	0	0	0	0	1	0	1
Carpenter Ave / Lagow St	0	0	0	0	0	0	1	0	0	0	0	0	0	0	0	1
1210 Botham Jean Blvd	0	1	0	0	0	0	0	0	0	0	0	0	0	0	0	1
Cedar Springs Rd / Routh St	0	0	0	0	0	0	0	0	0	0	0	0	0	1	0	1
12110 Galva Dr	0	0	0	0	0	0	0	0	0	1	0	0	0	0	0	1
CLEVELAND ST / PARK ROW AVE	0	0	0	0	0	0	1	0	0	0	0	0	0	0	0	1
12121 Audelia Rd	0	0	0	0	0	0	0	0	0	1	0	0	0	0	0	1
Cliff Creek Crossing Dr / S Hampton Rd	0	0	0	0	0	0	0	1	0	0	0	0	0	0	0	1
12132 Oberlin Dr	0	0	0	0	0	0	0	0	0	1	0	0	0	0	0	1
1220 S Brighton Ave	1	0	0	0	0	0	0	0	0	0	0	0	0	0	0	1
1222 S Buckner Blvd	0	0	0	0	1	0	0	0	0	0	0	0	0	0	0	1
1226 North St	0	0	0	1	0	0	0	0	0	0	0	0	0	0	0	1
1226 Tarpley Ave	1	0	0	0	0	0	0	0	0	0	0	0	0	0	0	1
1227 Morrell Ave	0	0	0	1	0	0	0	0	0	0	0	0	0	0	0	1

Address	D1	D2	D3	D4	D5	D6	D7	D8	D9	D10	D11	D12	D13	D14	OT	Total
1227 S Fitzhugh Ave	0	1	0	0	0	0	0	0	0	0	0	0	0	0	0	1
12329 Ferris Creek Ln	0	0	0	0	0	0	0	0	0	1	0	0	0	0	0	1
12435 Plano Rd	0	0	0	0	0	0	0	0	0	1	0	0	0	0	0	1
12480 Abrams Rd	0	0	0	0	0	0	0	0	0	1	0	0	0	0	0	1
1251 S Sherman St	0	0	0	0	0	0	0	0	0	1	0	0	0	0	0	1
12660 Jupiter Rd	0	0	0	0	0	0	0	0	1	0	0	0	0	0	0	1
13033 COIT RD	0	0	0	0	0	0	0	0	0	0	1	0	0	0	0	1
1309 Main St	0	0	0	0	0	0	0	0	0	0	0	0	0	1	0	1
13131 Montfort Dr	0	0	0	0	0	0	0	0	0	0	1	0	0	0	0	1
13134 Chandler Dr	0	0	0	0	0	0	0	0	0	1	0	0	0	0	0	1
13140 Coit Rd	0	0	0	0	0	0	0	0	0	0	1	0	0	0	0	1
13340 Southview Ln	0	0	0	0	0	0	0	0	0	0	1	0	0	0	0	1
1335 Mirage Canyon Dr	0	0	0	0	0	0	0	1	0	0	0	0	0	0	0	1
1342 E Waco Ave	0	0	0	1	0	0	0	0	0	0	0	0	0	0	0	1
13447 N Central Serv Sb	0	0	0	0	0	0	0	0	0	0	1	0	0	0	0	1
Total	76	180	103	150	47	117	155	105	50	71	72	25	51	103	1	1306

CPOB - Crime Trend Report

Year Comparisons and YTD: January 1 - March 31

Severity	SUB Category	Crime Comp Stat	2023	2024	Cnt Diff	%Chg	2025	Cnt Diff	%Chg	YTD	YTDLY	Cnt Diff	%Chg	
Violent	Agg Assault Sub-Total	AGG ASSAULT - FV	1668	1671	3	0.18%	1630	-41	-2.45%	354	392	-38	-9.69%	
		AGG ASSAULT - NFV	4744	4261	-483	-10.18%	3616	-645	-15.14%	735	806	-71	-8.81%	
		Total	6412	5932	-480	-7.49%	5246	-686	-11.56%	1089	1198	-109	-9.10%	
	Homicide Sub-Total	MURDER & NONNEGLIGENT MANSLAUGHTER	248	184	-64	-25.81%	143	-41	-22.28%	36	32	4	12.50%	
		Total	248	184	-64	-25.81%	143	-41	-22.28%	36	32	4	12.50%	
	Robbery Sub-Total	ROBBERY-BUSINESS	451	472	21	4.66%	461	-11	-2.33%	71	119	-48	-40.34%	
		ROBBERY-INDIVIDUAL	1885	1793	-92	-4.88%	1566	-227	-12.66%	326	367	-41	-11.17%	
		SHOPLIFT CONTACT	0	0	0	NC	15	15	NC	5	0	5	NC	
		Total	2336	2265	-71	-3.04%	2042	-223	-9.85%	402	486	-84	-17.28%	
	Sex Offense Sub-Total	FONDLING	286	276	-10	-3.50%	265	-11	-3.99%	52	57	-5	-8.77%	
		INCEST	2	2	0	0.00%	1	-1	-50.00%	0	0	0	NC	
		RAPE	406	297	-109	-26.85%	249	-48	-16.16%	56	59	-3	-5.08%	
		SEXUAL ASSAULT WITH AN OBJECT	63	70	7	11.11%	55	-15	-21.43%	9	19	-10	-52.63%	
		SODOMY	128	102	-26	-20.31%	107	5	4.90%	29	23	6	26.09%	
		STATUTORY RAPE	1	0	-1	-100.00%	0	0	NC	0	0	0	NC	
		Total	886	747	-139	-15.69%	677	-70	-9.37%	146	158	-12	-7.59%	
	Violent		9882	9128	-754	-7.63%	8108	-1020	-11.17%	1673	1874	-201	-10.73%	
	Non-Violent	Burglary Sub-Total	BURGLARY-BUSINESS	3678	3875	197	5.36%	3364	-511	-13.19%	651	783	-132	-16.86%
			BURGLARY-RESIDENCE	2529	2155	-374	-14.79%	2162	7	0.32%	459	506	-47	-9.29%
Total			6207	6030	-177	-2.85%	5526	-504	-8.36%	1110	1289	-179	-13.89%	
Theft Sub-Total		BMV	17425	13536	-3889	-22.32%	13992	456	3.37%	3520	3145	375	11.92%	
		OTHER THEFT	8696	8258	-438	-5.04%	6879	-1379	-16.70%	1526	1654	-128	-7.74%	
		SHOPLIFTING	2645	3012	367	13.88%	3719	707	23.47%	910	920	-10	-1.09%	
		Total	28766	24806	-3960	-13.77%	24590	-216	-0.87%	5956	5719	237	4.14%	
UUMV Sub-Total		UUMV	18607	14591	-4016	-21.58%	11230	-3361	-23.03%	2262	3098	-836	-26.99%	
		Total	18607	14591	-4016	-21.58%	11230	-3361	-23.03%	2262	3098	-836	-26.99%	
Non-Violent			53580	45427	-8153	-15.22%	41346	-4081	-8.98%	9328	10106	-778	-7.70%	
Total		63462	54555	-8907	-14.04%	49454	-5101	-9.35%	11001	11980	-979	-8.17%		

NIBRS FORMAT

Group	Crime Against	NIBRS Crime Category	NIBRS Crime	NIBRS Code	
A	PERSON	ASSAULT OFFENSES	AGG ASSAULT - FV	13A	
			AGG ASSAULT - NFV	13A	
			INTIMIDATION	13C	
			SIMPLE ASSAULT	13B	
		HOMICIDE OFFENSES	JUSTIFIABLE HOMICIDE	09C	
			MURDER & NONNEGLIGENT MANSLAUGHTER	09A	
			NEGLIGENT MANSLAUGHTER	09B	
		HUMAN TRAFFICKING	HUMAN TRAFFICKING, COMMERCIAL SEX ACTS	64A	
			HUMAN TRAFFICKING, INVOLUNTARY SERVITUDE	64B	
		KIDNAPPING/ ABDUCTION	KIDNAPPING/ ABDUCTION	100	
		SEX OFFENSES	INCEST	36A	
			SEXUAL ASSAULT WITH AN OBJECT	11C	
			STATUTORY RAPE	36B	
		SEX OFFENSES, FORCIBLE	FONDLING	11D	
			RAPE	11A	
			SODOMY	11B	
		PROPERTY	ARSON	ARSON	200
			BRIBERY	BRIBERY	510
	BURGLARY/ BREAKING & ENTERING		BURGLARY/ BREAKING & ENTERING	220	
			BURGLARY-BUSINESS	220	
			BURGLARY-RESIDENCE	220	
	COUNTERFEITING / FORGERY		COUNTERFEITING / FORGERY	250	
	DESTRUCTION/ DAMAGE/ VANDALISM OF PROPERTY		DESTRUCTION/ DAMAGE/ VANDALISM OF PROPERTY	290	
	EMBEZZELMENT		EMBEZZELMENT	270	
	EXTORTION/ BLACKMAIL		EXTORTION/ BLACKMAIL	210	
	FRAUD OFFENSES		CREDIT CARD/ ATM FRAUD	26B	
			FALSE PRETENSES/ SWINDLE/ CONFIDENCE GAME	26A	
			HACKING/COMPUTER INVASION	26G	
			IDENTITY THEFT	26F	
			IMPERSONATION	26C	
		WELFARE FRAUD	26D		
		WIRE FRAUD	26E		
LARCENY/ THEFT OFFENSES	ALL OTHER LARCENY	23H			
	POCKET-PICKING	23A			

Group	Crime Against	NIBRS Crime Category	NIBRS Crime	NIBRS Code
A	PROPERTY	LARCENY/ THEFT OFFENSES	PURSE-SNATCHING	23B
			SHOPLIFTING	23C
			THEFT FROM MOTOR VEHICLE	23F
			THEFT OF BUILDING	23D
			THEFT OF COIN-OPERATED MACHINE OR DEVICE	23E
			THEFT OF MOTOR VEHICLE PARTS OR ACCESSORIES	23G
			MOTOR VEHICLE THEFT	240
		ROBBERY	ROBBERY	120
			ROBBERY-BUSINESS	120
			ROBBERY-INDIVIDUAL	120
	STOLEN PROPERTY OFFENSES	STOLEN PROPERTY OFFENSES	280	
	SOCIETY	ANIMAL OFFENSES	ANIMAL CRUELTY	720
		DRUG/ NARCOTIC VIOLATIONS	DRUG EQUIPMENT VIOLATIONS	35B
			DRUG/ NARCOTIC VIOLATIONS	35A
		GAMBLING OFFENSES	BETTING/ WAGERING	39A
			GAMBLING EQUIPMENT VIOLATIONS	39C
			OPERATING/ PROMOTING/ ASSISTING GAMBLING	39B
		PORNOGRAPHY/ OBSCENE MATERIAL	PORNOGRAPHY/ OBSCENE MATERIAL	370
		PROSTITUTION OFFENSES	ASSISTING OR PROMOTING PROSTITUTION	40B
			PROSTITUTION	40A
PURCHASING PROSTITUTION			40C	
WEAPON LAW VIOLATIONS	WEAPON LAW VIOLATIONS	520		
B	NOT A CRIME	RUNAWAY	RUNAWAY	90I
	PERSON, PROPERTY, OR SOCIETY	ALL OTHER OFFENSES	ALL OTHER OFFENSES	90Z
	SOCIETY	CURFEW/ LOITERING/ VAGRANCY VIOLATIONS	CURFEW/ LOITERING/ VAGRANCY VIOLATIONS	90B
		DISORDERLY CONDUCT	DISORDERLY CONDUCT	90C
		DRIVING UNDER THE INFLUENCE	DUI	90D
		DRUNKENNESS	DRUNKENNESS	90E
		FAMILY OFFENSES, NONVIOLENT	FAMILY OFFENSES, NONVIOLENT	90F
		LIQUOR LAW VIOLATIONS	LIQUOR LAW VIOLATIONS	90G
		PEEPING TOM	PEEPING TOM	90H
TRESPASS OF REAL PROPERTY		TRESPASS OF REAL PROPERTY	90J	
C	MISCELLANEOUS	MISCELLANEOUS	MISCELLANEOUS	999

Memorandum



CITY OF DALLAS

DATE May 6, 2026

TO Members of the Community Police Oversight Board

SUBJECT **Complaints Received from March 1, 2026, to March 31, 2026**

This memorandum provides a summary of complaints received and resolved in March 2026. From **March 1 to March 31, 2026**, the **Office of Community Police Oversight (OCPO)** received **112 complaints**. Each complaint undergoes an initial review by OCPO, in collaboration with the **Dallas Police Department's Internal Affairs Division (IAD)**, to determine the appropriate type of investigation:

Investigation Types

- **Control Number (CN):**
For allegations that could result in a written reprimand or higher. Investigated by the Internal Affairs Division.
- **Division Referral (DR):**
For less severe allegations that may result in corrective actions such as Advice and Instruction, Documented Counseling, or a Supervisor's Report of Correction. Investigated by the officer's division.
- **No Investigation (NI):**
For cases that will not be investigated by IAD (e.g., allegations submitted after 60 days or failing to meet legal requirements).
- **Public Integrity (PI):**
The Public Integrity Unit investigates allegations of criminal conduct by police officers. All complaints that could be considered criminal offenses, including anonymous submissions, are forwarded to this unit.
- **Administrative Inquiry Investigation:**
Investigations into misconduct or improper police handling may be needed even without formal complaints. This includes cases involving unidentified employees, vague allegations, City Manager referrals, third-party claims, anonymous reports of criminal activity, directives from leadership, and instances where the complainant may be untruthful.

Reasons for No Investigation (NI)

- **Does Not Meet Criteria:** Complainant refused to provide a written statement (per TX GC 614.022)
- **Duplicate Complaint:** Allegation already under review or previously addressed.
- **Failure to Articulate:** No clear allegation of misconduct was provided.
- **Guilt or Innocence:** Complaint challenges legal guilt, not officer conduct
- **Information Only:** Request for or provision of unrelated information
- **More Information Needed:** Insufficient information to proceed.
- **No Violation:** Preliminary review finds no policy violation.
- **No Violation (BWC):** Body Worn Camera review confirms no misconduct.
- **Non-Employee:** Complaint involves a non-DPD individual.
- **Sixty-Day:** Complaint received more than 60 days after the incident with no good cause.
- **Third Party:** Complainant was not a victim or witness of the incident.

Complaint Classification Summary

The **112** complaints received were categorized as follows:

- **87** classified as *No Investigation (NI)*
- **14** classified as *Division Referral (DR)*
- **11** classified as *Control Number (CN)*
- **0** classified as *Public Integrity (PI)*
- **0** complaints are *pending determination*

Non-Pending Complaints

The remaining complaints are still pending.

Completed Cases

During March 2026, **17** cases were investigated and completed.

Breakdown of Completed Cases:

- **15** cases classified as *Division Referral (DR)*
- **2** cases classified as *Control Number (CN)*

Completed Cases Findings

- **0** cases were listed as *Exonerated*
- **7** cases were listed as *Unfounded*
- **2** cases were listed as *Not Sustained*
- **7** cases were listed as *Sustained*
- **1** case was listed as *Voided*

Most Common Allegations

- **9 occurrences of Discourtesy/Unprofessionalism**
- **10 occurrences of Improper or No Action**

This memorandum summarizes complaints received and reviewed in March 2026. For further details or questions, please refer to the following spreadsheet or contact the Office of Community Police Oversight.

IA No	Incident type	Received date	Completed date	Classification	Sub-Classification	Inc: Source
EC2026-0231	External Complaint	3/1/2026	3/3/2026	No Investigation Conducted	No Violation BWC	External Email
EC2026-0232	External Complaint	3/1/2026	3/3/2026	Administrative Citizen Impact	Improper Action	External Email
EC2026-0218	External Complaint	3/2/2026	3/2/2026	No Investigation Conducted	Information Referred to Divisions	External Email
EC2026-0219	External Complaint	3/2/2026	3/2/2026	No Investigation Conducted	No Violation BWC	External Email
EC2026-0225	External Complaint	3/2/2026	3/2/2026	No Investigation Conducted	Non-Employee	External Online Form OPO
EC2026-0224	External Complaint	3/2/2026	3/2/2026	No Investigation Conducted	No Violation BWC	External Online Form OPO
EC2026-0228	External Complaint	3/2/2026	3/3/2026	Divisional Investigation Citizen Impact	BWC/DVR Violations	External Letter
EC2026-0243	External Complaint	3/2/2026	3/4/2026	Administrative No Citizen Impact	Improper or No Action	External Email
EC2026-0234	External Complaint	3/2/2026	3/3/2026	Divisional Investigation Citizen Impact	BWC/DVR Violations	External Email
EC2026-0220	External Complaint	3/2/2026	3/2/2026	No Investigation Conducted	Fail to Articulate	External Email
EC2026-0244	External Complaint	3/2/2026	3/4/2026	No Investigation Conducted	Information Referred to Divisions	External Email
EC2026-0222	External Complaint	3/2/2026	3/2/2026	No Investigation Conducted	No Violation	External Email
EC2026-0221	External Complaint	3/2/2026	3/2/2026	No Investigation Conducted	Fail to Articulate	External Email
EC2026-0240	External Complaint	3/3/2026	3/4/2026	No Investigation Conducted	Fail to Articulate	External Walk-in DPD
EC2026-0229	External Complaint	3/3/2026	3/3/2026	No Investigation Conducted	Fail to Articulate	External Walk-in DPD

EC2026-0230	External Complaint	3/3/2026	3/3/2026	No Investigation Conducted	Non-Employee	External Email
EC2026-0238	External Complaint	3/3/2026	3/4/2026	No Investigation Conducted	Fail to Articulate	External Walk-in DPD
EC2026-0237	External Complaint	3/3/2026	3/4/2026	No Investigation Conducted	No Violation BWC	External Email
EC2026-0233	External Complaint	3/3/2026	3/3/2026	No Investigation Conducted	No Violation BWC	External Email
EC2026-0248	External Complaint	3/3/2026	3/5/2026	Use of Force	Inappropriate Use of Force	External Walk-in DPD
EC2026-0235	External Complaint	3/4/2026	3/4/2026	No Investigation Conducted	Guilt or Innocence	External Email
EC2026-0245	External Complaint	3/4/2026	3/4/2026	No Investigation Conducted	Third Party	External Email
EC2026-0242	External Complaint	3/4/2026	3/4/2026	Administrative No Citizen Impact	Improper or No Action	External Email
EC2026-0236	External Complaint	3/4/2026	3/4/2026	No Investigation Conducted	Non-Employee	External Email
EC2026-0246	External Complaint	3/4/2026	3/4/2026	Divisional Investigation Citizen Impact	Failed to Secure Property	External Walk-in DPD
EC2026-0249	External Complaint	3/4/2026	3/5/2026	No Investigation Conducted	Information Referred to Divisions	External Walk-in DPD
EC2026-0250	External Complaint	3/4/2026	3/5/2026	No Investigation Conducted	Information Referred to Divisions	External Walk-in DPD
EC2026-0241	External Complaint	3/4/2026	3/4/2026	No Investigation Conducted	No Violation BWC	External Email
EC2026-0260	External Complaint	3/5/2026	3/9/2026	No Investigation Conducted	No Violation	External Email
EC2026-0254	External Complaint	3/5/2026	3/6/2026	No Investigation Conducted	No Violation BWC	External Email
EC2026-0252	External Complaint	3/5/2026	3/6/2026	No Investigation Conducted	Guilt or Innocence	External Email

EC2026-0251	External Complaint	3/5/2026	3/5/2026	No Investigation Conducted	No Violation BWC	External Email
EC2026-0255	External Complaint	3/6/2026	3/9/2026	No Investigation Conducted	Duplicate Complaint	External Letter
EC2026-0253	External Complaint	3/6/2026	3/6/2026	Administrative Citizen Impact	Harassment	External Email
EC2026-0291	External Complaint	3/8/2026	3/23/2026	No Investigation Conducted	More Information	External Email
EC2026-0259	External Complaint	3/9/2026	3/9/2026	Divisional Investigation Citizen Impact	Improper Action	External Email
EC2026-0265	External Complaint	3/9/2026	3/10/2026	No Investigation Conducted	Guilt or Innocence	External Online Form OPO
EC2026-0263	External Complaint	3/9/2026	3/10/2026	No Investigation Conducted	Non-Employee	External Email
EC2026-0271	External Complaint	3/9/2026	3/11/2026	Divisional Investigation Citizen Impact	Improper Action	External Online Form OPO
EC2026-0262	External Complaint	3/9/2026	3/9/2026	Divisional Investigation Citizen Impact	Fail to Complete Reports	External Walk-in DPD
EC2026-0272	External Complaint	3/9/2026	3/11/2026	No Investigation Conducted	Duplicate Complaint	External Online Form OPO
EC2026-0267	External Complaint	3/9/2026	3/10/2026	No Investigation Conducted	Information Referred to Divisions	External Online Form OPO
EC2026-0268	External Complaint	3/9/2026	3/10/2026	No Investigation Conducted	Non-Employee	External Online Form OPO
EC2026-0275	External Complaint	3/9/2026	3/11/2026	Divisional Investigation Citizen Impact	Discourtesy or Unprofessionalism	External Letter
EC2026-0266	External Complaint	3/9/2026	3/10/2026	No Investigation Conducted	Fail to Articulate	External Online Form OPO
EC2026-0261	External Complaint	3/9/2026	3/9/2026	No Investigation Conducted	Information Referred to Divisions	External Email
EC2026-0269	External Complaint	3/9/2026	3/10/2026	No Investigation Conducted	No Violation BWC	External Online Form OPO

EC2026-0258	External Complaint	3/9/2026	3/9/2026	Administrative No Citizen Impact	Improper or No Action	External Email
EC2026-0295	External Complaint	3/9/2026	3/16/2026	No Investigation Conducted	No Violation BWC	External Walk-in DPD
EC2026-0276	External Complaint	3/10/2026	3/11/2026	No Investigation Conducted	Fail to Articulate	External Walk-in DPD
EC2026-0270	External Complaint	3/10/2026	3/11/2026	No Investigation Conducted	Non-Employee	External Letter
EC2026-0264	External Complaint	3/10/2026	3/10/2026	Divisional Investigation Citizen Impact	Discourtesy or Unprofessionalism	External Email
EC2026-0348	External Complaint	3/10/2026	4/7/2026	No Investigation Conducted	Duplicate Complaint	External Email
EC2026-0273	External Complaint	3/11/2026	3/11/2026	No Investigation Conducted	Duplicate Complaint	External Email
EC2026-0274	External Complaint	3/11/2026	3/11/2026	No Investigation Conducted	Guilt or Innocence	External Email
EC2026-0277	External Complaint	3/12/2026	3/12/2026	No Investigation Conducted	Information Referred to Divisions	External Email OPO
EC2026-0278	External Complaint	3/12/2026	3/12/2026	No Investigation Conducted	More Information	External Online Form OPO
EC2026-0309	External Complaint	3/12/2026	3/25/2026	No Investigation Conducted	No Violation BWC	External Email
EC2026-0289	External Complaint	3/12/2026	3/23/2026	No Investigation Conducted	Information Referred to Divisions	External Email
EC2026-0290	External Complaint	3/13/2026	3/23/2026	No Investigation Conducted	No Violation BWC	External Email
EC2026-0284	External Complaint	3/13/2026	3/18/2026	No Investigation Conducted	Information Referred to Divisions	External Online Form
EC2026-0282	External Complaint	3/13/2026	3/17/2026	No Investigation Conducted	No Violation BWC	External Walk-in DPD

EC2026-0283	External Complaint	3/16/2026	3/17/2026	No Investigation Conducted	Duplicate Complaint	External Email
EC2026-0310	External Complaint	3/16/2026	3/25/2026	No Investigation Conducted	No Violation	External Email
EC2026-0319	External Complaint	3/16/2026	3/31/2026	No Investigation Conducted	More Information	External Email
EC2026-0280	External Complaint	3/16/2026	3/16/2026	No Investigation Conducted	Non-Employee	External Online Form OPO
EC2026-0285	External Complaint	3/16/2026	3/18/2026	No Investigation Conducted	Fail to Articulate	External Walk-in DPD
EC2026-0281	External Complaint	3/16/2026	3/17/2026	No Investigation Conducted	No Violation BWC	External Online Form OPO
EC2026-0286	External Complaint	3/17/2026	3/18/2026	No Investigation Conducted	Information Referred to Divisions	External Walk-in DPD
EC2026-0279	External Complaint	3/17/2026	3/23/2026	No Investigation Conducted	Duplicate Complaint	External Patrol Division
EC2026-0297	External Complaint	3/17/2026	3/23/2026	No Investigation Conducted	No Violation BWC	External Email
EC2026-0296	External Complaint	3/17/2026	3/23/2026	No Investigation Conducted	No Violation BWC	External Walk-in DPD
EC2026-0303	External Complaint	3/18/2026	3/24/2026	No Investigation Conducted	Information Referred to Divisions	External Email
EC2026-0292	External Complaint	3/18/2026	3/23/2026	No Investigation Conducted	Information Referred to Divisions	External Email
EC2026-0293	External Complaint	3/18/2026	3/23/2026	Divisional Investigation Citizen Impact	Improper or No Investigation	External Email
EC2026-0321	External Complaint	3/18/2026	3/31/2026	Divisional Investigation Citizen Impact	Discourtesy or Unprofessionalism	External Email
EC2026-0306	External Complaint	3/18/2026	3/24/2026	No Investigation Conducted	Sixty Day	External Patrol Division

EC2026-0307	External Complaint	3/18/2026	3/24/2026	No Investigation Conducted	Guilt or Innocence	External Walk-in DPD
EC2026-0288	External Complaint	3/18/2026	3/20/2026	No Investigation Conducted	Duplicate Complaint	External Email
EC2026-0287	External Complaint	3/18/2026	3/20/2026	No Investigation Conducted	Sixty Day	External Email
EC2026-0302	External Complaint	3/18/2026	3/24/2026	No Investigation Conducted	Information Referred to Divisions	External Letter
EC2026-0312	External Complaint	3/19/2026	3/25/2026	No Investigation Conducted	Non-Employee	External Letter
EC2026-0305	External Complaint	3/20/2026	3/24/2026	No Investigation Conducted	Duplicate Complaint	External Email
EC2026-0294	External Complaint	3/21/2026	3/23/2026	Divisional Investigation Citizen Impact	Discourtesy or Unprofessionalism	External Patrol Division
EC2026-0299	External Complaint	3/23/2026	3/24/2026	No Investigation Conducted	No Violation BWC	External Email
EC2026-0301	External Complaint	3/23/2026	3/24/2026	No Investigation Conducted	Information Referred to Divisions	External Email
EC2026-0311	External Complaint	3/23/2026	3/25/2026	No Investigation Conducted	No Violation BWC	External Email
EC2026-0308	External Complaint	3/24/2026	3/25/2026	Use of Force	Inappropriate Use of Force	External Walk-in DPD
EC2026-0313	External Complaint	3/24/2026	3/25/2026	Administrative Citizen Impact	Improper Action	External Letter
EC2026-0300	External Complaint	3/24/2026	3/24/2026	No Investigation Conducted	Non-Employee	External Email
EC2026-0304	External Complaint	3/24/2026	3/24/2026	No Investigation Conducted	No Violation BWC	External Walk-in DPD
EC2026-0298	External Complaint	3/24/2026	3/24/2026	No Investigation Conducted	Information Referred to Divisions	External Email
EC2026-0317	External Complaint	3/25/2026	3/27/2026	No Investigation Conducted	Non-Employee	External Email OPO

EC2026-0328	External Complaint	3/26/2026	3/31/2026	No Investigation Conducted	No Violation BWC	External Letter
EC2026-0327	External Complaint	3/26/2026	3/31/2026	No Investigation Conducted	No Violation BWC	External Walk-in DPD
EC2026-0315	External Complaint	3/26/2026	3/26/2026	Administrative No Citizen Impact	Improper or No Action	External Online Form OPO
EC2026-0314	External Complaint	3/26/2026	3/26/2026	No Investigation Conducted	Duplicate Complaint	External Online Form OPO
EC2026-0316	External Complaint	3/26/2026	3/26/2026	No Investigation Conducted	No Violation BWC	External Online Form OPO
EC2026-0323	External Complaint	3/26/2026	3/31/2026	No Investigation Conducted	No Violation BWC	External Email
EC2026-0329	External Complaint	3/26/2026	3/31/2026	No Investigation Conducted	Non-Employee	External Letter
EC2026-0320	External Complaint	3/27/2026	3/31/2026	No Investigation Conducted	No Violation BWC	External Walk-in DPD
EC2026-0324	External Complaint	3/27/2026	3/31/2026	Divisional Investigation Citizen Impact	Discourtesy or Unprofessionalism	External Email
EC2026-0330	External Complaint	3/30/2026	4/1/2026	No Investigation Conducted	Information Referred to Divisions	External Email
EC2026-0318	External Complaint	3/30/2026	3/30/2026	Divisional Investigation Citizen Impact	Improper Action	External Walk-in DPD
EC2026-0325	External Complaint	3/30/2026	3/31/2026	No Investigation Conducted	Information Referred to Divisions	External Email
EC2026-0326	External Complaint	3/30/2026	3/31/2026	Divisional Investigation Citizen Impact	Improper Action	External Letter
EC2026-0333	External Complaint	3/30/2026	4/1/2026	Administrative No Citizen Impact	Improper or No Action	External Walk-in DPD
EC2026-0322	External Complaint	3/31/2026	3/31/2026	No Investigation Conducted	Non-Employee	External Email
EC2026-0334	External Complaint	3/31/2026	4/1/2026	Administrative Citizen Impact	Illegal or Improper Search	External Letter

EC2026-0331	External Complaint	3/31/2026	4/1/2026	No Investigation Conducted	Sixty Day	External Email
EC2026-0335	External Complaint	3/31/2026	4/1/2026	No Investigation Conducted	Sixty Day	External Letter
EC2026-0332	External Complaint	3/31/2026	4/1/2026	No Investigation Conducted	No Violation BWC	External Email

External Administrative Complaints Received as of 05/05/2026 for Fiscal Year 2025-2026

Adverse Conduct													0	0%
BWC/DVR Violations													0	0%
Dispatch/911 Violation													0	0%
Discourtesy to Other Employees													0	0%
Failed to Complete Report on Time													0	0%
Illegal or Improper Search					1								1	2%
Improper Release of Information													0	0%
Incomplete or Erroneous Report													0	0%
Inquiry													0	0%
Lost/Damaged Citizen Property													0	0%
Mistreatment of Citizen													0	0%
Placed Citizen in Danger													0	0%
Complaints Referred to the Public Integrity Unit	1	0	0	0	0	0	0						1	
Preliminary Investigation and Outcome	82	86	85	81	99	87	36	0	0	0	0	0	556	74%
No Violation BWC	25	15	17	29	18	25	9						138	25%
No Violation	16	24	12	10	9	3	2						76	14%
Fail to Articulate	8	9	7	8	17	8	8						65	12%
Information Only	14	13	13	6	9	17	8						80	14%
Duplicate Complaint	6	6	12	9	6	9	1						49	9%
Non Employee	4	3	4	6	12	12	4						45	8%
More Information	5	6	6	3	7	3	2						32	6%
Sixty Day	2	4	5	7	4	4							26	5%
Guilt or Innocence	2	2	4	2	6	5							21	4%
Third Party		2	2		10	1	1						16	3%
Other (Outside Agency)		2	3	1	1		1						8	1%
Did not meet criteria													0	0%
Need Signature													0	0%
Training Recommendation													0	0%
Possible													0	0%
Unknown Officer													0	0%
OCPO Investigation													0	0%
Under Review	1	1	0	0	0	0	75						77	10%
%	1%	1%	0%	0%	0%	0%	63%							
Grand Total	96	97	98	102	125	112	120	0	0	0	0	0	750	

The Internal Affairs Division calculates monthly complaints by the received date. *Data pulled from IAPro as of 5/05/2026, at app. 11:00 am.

External Commendations Received YTD		
Commendation	#	%
Professionalism and Caring Attitude	10	19%
Job Well Done	6	11%
COPS Cop Officer of the Month Nomination	5	10%
Professionalism and a Job Well Done	5	10%
Dedication to Duty and Professionalism	5	10%
Dedication to Assignment and Job Well Done	4	8%
Dedication to Duty and Job Well Done	3	6%
Job Well Done and Team Work	3	6%
Good Teamwork and Excellent Arrest	2	4%
Excellent work and Professionalism	2	4%
Outstanding Job Performance	1	2%
Professionalism and quick action	1	2%
Professionalism and Dedication to Duty	1	2%
Professionalism	1	2%
Professionalism, Dedication, and Caring Attitude	1	2%
Excellent Professionalism	1	2%
Dedication to Duty and Excellence in Service	1	2%
Grand Total	52	100%

*This data was pulled May 5, 2026. Date range for this report is January 1 through April 30, 2026.

Inc: IA No	Inc: Incident type	Inc: Linked Case Number	Inc: Source	Inc: Occurred date	Inc: Received date	Inc: Completed date	Off: Badge/ID number	Off: Type	Alg: Allegation	Alg: Finding	Act: Action taken	Inc: Database row #
CN2025-120	External Investigation	EC2025-0375	External	4/10/2025	4/14/2025	3/30/2026	9325	Sworn	Inappropriate or Unnecessary Use of Force	Not Sustained		227769
CN2025-120	External Investigation	EC2025-0375	External	4/10/2025	4/14/2025	3/30/2026	9325	Sworn	Discourtesy/Unprofessionalism	Not Sustained		227769
CN2025-120	External Investigation	EC2025-0375	External	4/10/2025	4/14/2025	3/30/2026	8929	Sworn	Inappropriate or Unnecessary Use of Force	Resigned Under Inv.		227769
CN2025-224	External Investigation	EC2025-0945	External	1/1/2025	9/10/2025	3/17/2026	11807	Sworn	Improper release of confidential information	Unfounded		232805
CN2025-224	External Investigation	EC2025-0945	External	1/1/2025	9/10/2025	3/17/2026	11807	Sworn	Improper Release of Departmental Information	Unfounded		232805
DR2025-077	Division Referral	EC2025-0734	External Walk-in DPD	7/4/2025	7/8/2025	3/26/2026	12117	Sworn	Improper or No Action	Unfounded		231110
DR2025-077	Division Referral	EC2025-0734	External Walk-in DPD	7/4/2025	7/8/2025	3/26/2026	10375	Sworn	Improper or No Action	Unfounded		231110
DR2026-012	Division Referral	EC2026-0066	External Online Form OPO	1/13/2026	1/20/2026	3/4/2026	11942	Sworn	Discourtesy/Unprofessionalism	Unfounded	Verbal Coaching	236870
DR2026-012	Division Referral	EC2026-0066	External Online Form OPO	1/13/2026	1/20/2026	3/4/2026	11942	Sworn	Fail To Give Identification On Request	Sustained	Verbal Coaching	236870
DR2026-012	Division Referral	EC2026-0066	External Online Form OPO	1/13/2026	1/20/2026	3/4/2026	11942	Sworn	Improper or No Action	Unfounded	Verbal Coaching	236870
DR2026-012	Division Referral	EC2026-0066	External Online Form OPO	1/13/2026	1/20/2026	3/4/2026	11942	Sworn	Body worn camera policy violation	Unfounded	Verbal Coaching	236870
DR2026-012	Division Referral	EC2026-0066	External Online Form OPO	1/13/2026	1/20/2026	3/4/2026	12155	Sworn	Improper or No Action	Unfounded		236870
DR2026-012	Division Referral	EC2026-0066	External Online Form OPO	1/13/2026	1/20/2026	3/4/2026	12155	Sworn	Body worn camera policy violation	Unfounded		236870
DR2026-015	Division Referral	EC2025-1274	External Email	11/27/2025	12/22/2025	3/23/2026	11610	Sworn	Discourtesy/Unprofessionalism	Not Sustained		237056
DR2026-015	Division Referral	EC2025-1274	External Email	11/27/2025	12/22/2025	3/23/2026	11610	Sworn	Use of profane or indecent language	Sustained		237056
DR2026-016	Division Referral	EC2026-0015	External Email	1/3/2026	1/5/2026	3/3/2026	10937	Sworn	Reckless Driving, Speeding	Sustained	Verbal Coaching	237060
DR2026-017	Division Referral	EC2026-0032	External Walk-in DPD	12/11/2025	1/9/2026	3/3/2026	11958	Sworn	Improper or no investigation	Unfounded		237064
DR2026-017	Division Referral	EC2026-0032	External Walk-in DPD	12/11/2025	1/9/2026	3/3/2026	11958	Sworn	Discourtesy/Unprofessionalism	Unfounded		237064
DR2026-017	Division Referral	EC2026-0032	External Walk-in DPD	12/11/2025	1/9/2026	3/3/2026	8459	Sworn	Discourtesy/Unprofessionalism	Unfounded		237064
DR2026-017	Division Referral	EC2026-0032	External Walk-in DPD	12/11/2025	1/9/2026	3/3/2026	8459	Sworn	Improper or no investigation	Unfounded		237064
DR2026-018	Division Referral	EC2025-1268	External Walk-in DPD	12/17/2025	12/17/2025	3/4/2026	10053	Sworn	Discourtesy/Unprofessionalism	Unfounded		237303
DR2026-023	Division Referral	EC2026-0104	External Email	2/2/2026	2/3/2026	3/31/2026	8083	Sworn	Body worn camera policy violation	Sustained		237915
DR2026-023	Division Referral	EC2026-0104	External Email	2/2/2026	2/3/2026	3/31/2026	8083	Sworn	Discourtesy/Unprofessionalism	Unfounded		237915
DR2026-025	Division Referral	EC2026-0108	External Walk-in DPD	6/28/2025	2/4/2026	3/30/2026						238080
DR2026-026	Division Referral	EC2026-0105	External Email	2/3/2026	2/3/2026	3/10/2026	8690	Sworn	Reckless Driving, Speeding	Not Sustained		238082
DR2026-027	Division Referral	EC2025-0773	External Email	4/3/2025	7/21/2025	3/24/2026	11608	Sworn	Improper or No Action	Unfounded		238128
DR2026-027	Division Referral	EC2025-0773	External Email	4/3/2025	7/21/2025	3/24/2026	11608	Sworn	Discourtesy/Unprofessionalism	Unfounded		238128
DR2026-028	Division Referral	EC2026-0126	External Email	12/21/2025	2/10/2026	3/11/2026	10464	Sworn	Improper or no investigation	Unfounded		238130
DR2026-031	Division Referral	EC2026-0141	External Telephone DPD	1/9/2026	1/9/2026	3/26/2026	0	Non Sworn	Discourtesy/Unprofessionalism	Sustained	Advice & Counseling	238179
DR2026-034	Division Referral	EC2026-0174	External Walk-in DPD	1/20/2026	2/9/2026	3/23/2026	12944	Sworn	Improper or No Action	Unfounded		238268
DR2026-034	Division Referral	EC2026-0174	External Walk-in DPD	1/20/2026	2/9/2026	3/23/2026	13001	Sworn	Improper or No Action	Unfounded		238268
DR2026-034	Division Referral	EC2026-0174	External Walk-in DPD	1/20/2026	2/9/2026	3/23/2026	12082	Sworn	Improper or No Action	Unfounded		238268
DR2026-034	Division Referral	EC2026-0174	External Walk-in DPD	1/20/2026	2/9/2026	3/23/2026	11948	Sworn	Improper or No Action	Unfounded		238268
DR2026-035	Division Referral	EC2026-0159	External Walk-in DPD	2/14/2026	2/19/2026	3/26/2026	12228	Sworn	Failed to complete reports(s) on time	Unfounded	Verbal Coaching	238270
DR2026-035	Division Referral	EC2026-0159	External Walk-in DPD	2/14/2026	2/19/2026	3/26/2026	12228	Sworn	Minor General Orders Violation	Sustained	Verbal Coaching	238270
DR2026-036	Division Referral	EC2026-0139	External Walk-in DPD	2/7/2026	2/10/2026	3/26/2026	11803	Sworn	Improper or No Action	Sustained	Documented Counseling	238275

MAY 2026- Community Engagement

Date	Time	Event	District	Address
TUE 5/5/2026	11:45 AM- 1:00 PM	Dallas Police Memorial	2	Dallas Police Memorial Site, 500 S. Akard St., Dallas, TX 75201
SAT 5/9/2026	9:30 AM- 12:00 PM	Public Safety Response Symposium	7	Briscoe Carpenter Livestock Center, 1403 Washington St., Dallas, TX 75210
WED- SUN 5/27/26- 5/31/26	9:00 AM- 5:00 PM	2026 PLECET National Conference	6	Hilton Anatole, 2201 N. Stemmons Fwy., Dallas, TX 75207