

Dallas Bike Plan Update

**Transportation and
Infrastructure Committee
April 17, 2023**

Ghassan “Gus” Khankarli, Director
Department of Transportation
City of Dallas

Jessica Scott, Supervisor
Department of Transportation
City of Dallas

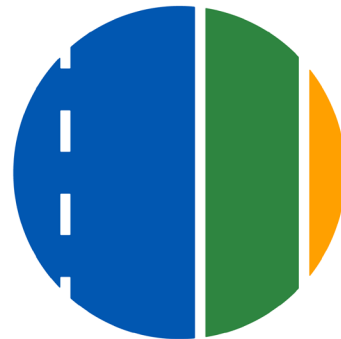


City of Dallas

Purpose



Provide an update to the Transportation & Infrastructure Committee on the work completed on the update to the Dallas Bike Plan, and next steps.



DALLAS
BIKE PLAN
UPDATE



Presentation Overview



- Project Overview: Objectives and Schedule
- Input Collected on the Draft Bike Network
- Proposed Project Prioritization
- Next Steps
- Update on Bicycle Implementation Initiatives



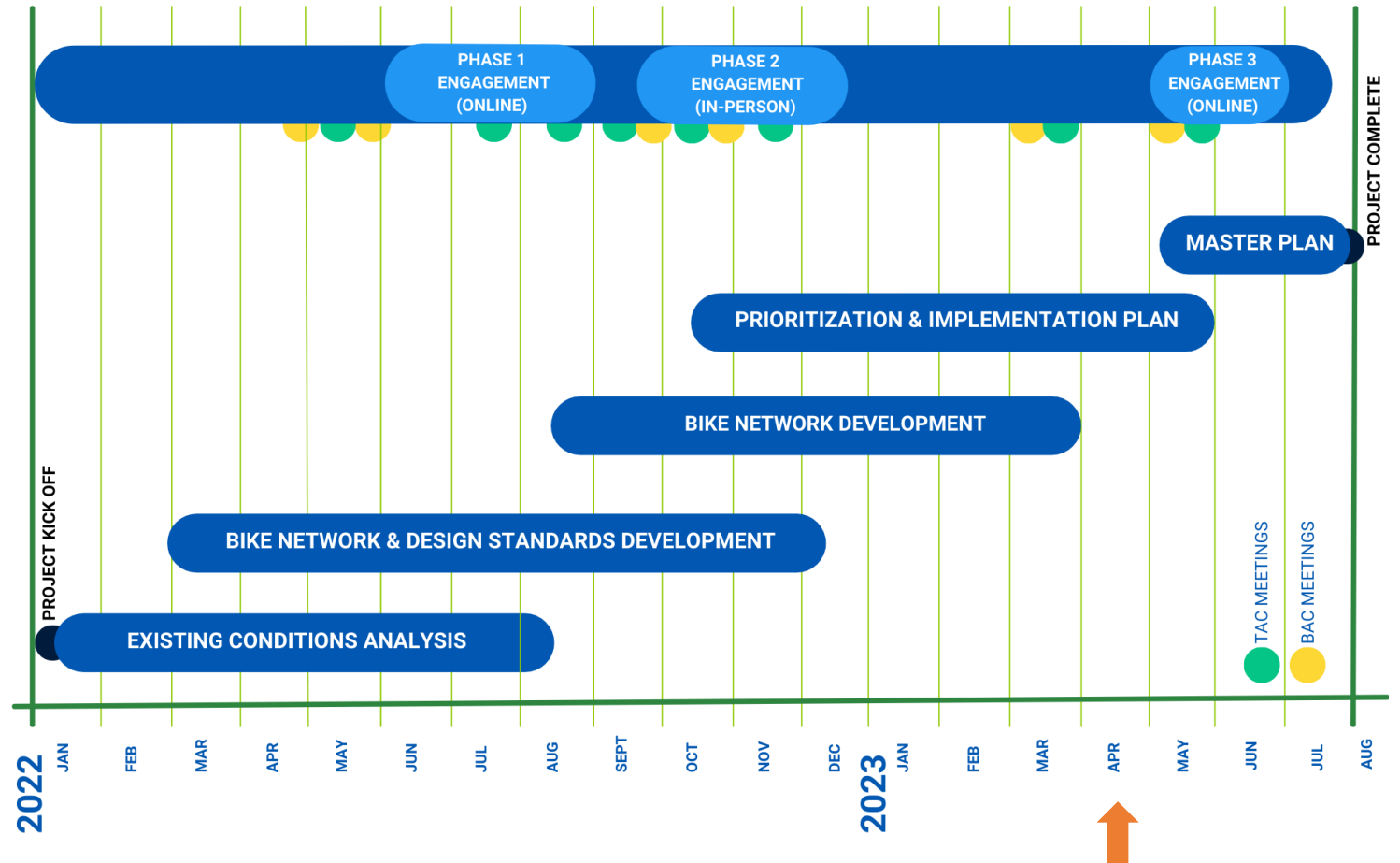
Project Overview



Objectives:

- Update the Bicycle Network Map
- Create a prioritization framework and phasing plan
- Scope priority projects for future capital funding
- Modernize the City's bicycle design standards

Schedule:



Input on the Draft Bike Network



How:

- 7 in-person events with ForwardDallas
- 4 pop-up events, 1 community ride
- Interactive online comment map
- 2 rounds of input from our Bicycle Advisory Committee (including Micromobility Working Group) and Technical Advisory Committee
- One-on-one meetings and site visits with Council Members



Input on the Draft Bike Network



- View what people said about each proposed bicycle route at:
<https://dallasbikeplan.altaplanning.cloud/>
- What we heard:
 - Sweep the bike lanes!
 - The routes people were most excited about: Maple Ave north of Oak Lawn - 81 likes, Hall St in Uptown - 33 likes, Park Ln in northeast Dallas -18 likes
 - What is a Bicycle Boulevard?



Proposed Project Prioritization



Proposed Criteria:

- Step 1: Quantitative Prioritization
 - Stakeholder Input
 - Constraints (complexity, probable cost)
 - Opportunities
 - Safety
 - Existing Conditions
 - Demand
 - Connectivity
 - Equity
 - Public Input
- Step 2: Qualitative Input from DDOT, BAC, TAC



Proposed Project Prioritization

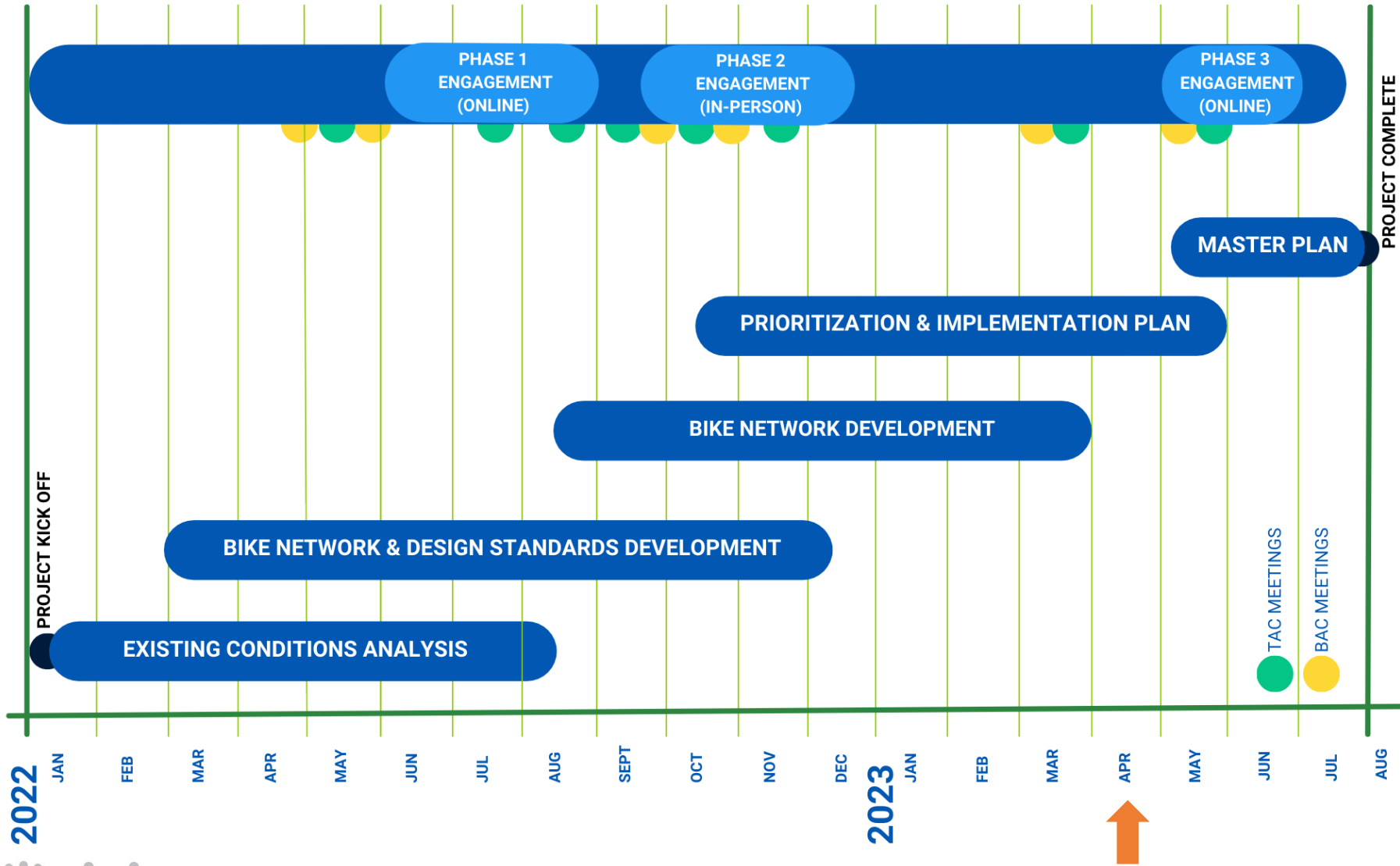


Top 15 Ranked Capital Projects:

1. Martin Luther King Jr./ Cedar Crest Blvd
2. Peak St
3. Maple Ave (north of Oak Lawn)
4. Community Dr
5. S Beacon St
6. Timberline Dr
7. Pine St/Pine St Conn
8. S Malcolm X Blvd
9. Sylvan Ave (Fort Worth to Canada)
10. Beckley Ave (Woodall Rogers to El Dorado)
11. Lamar (IH-35E to Houston)
12. Ewing Ave
13. Kiest Blvd
14. Meandering Way (Cliff Brook to Preston Ridge Trail)
15. 7th Ave (Rosemont to Beckley)



Next Steps



Update on Other Bicycle Initiatives



- Procuring bike lane engineering and striping services
- Meetings between Transportation and Public Works to troubleshoot:
 - Street sweeping in bike lanes
 - Implementing bike lanes as part of repaving and reconstruction projects
- Identify potential funding sources, which may include grants, bond, other, or a combination



Dallas Bike Plan Update

**Transportation and
Infrastructure Committee
April 17, 2023**

Ghassan “Gus” Khankarli, Director
Department of Transportation
City of Dallas

Jessica Scott, Supervisor
Department of Transportation
City of Dallas



City of Dallas