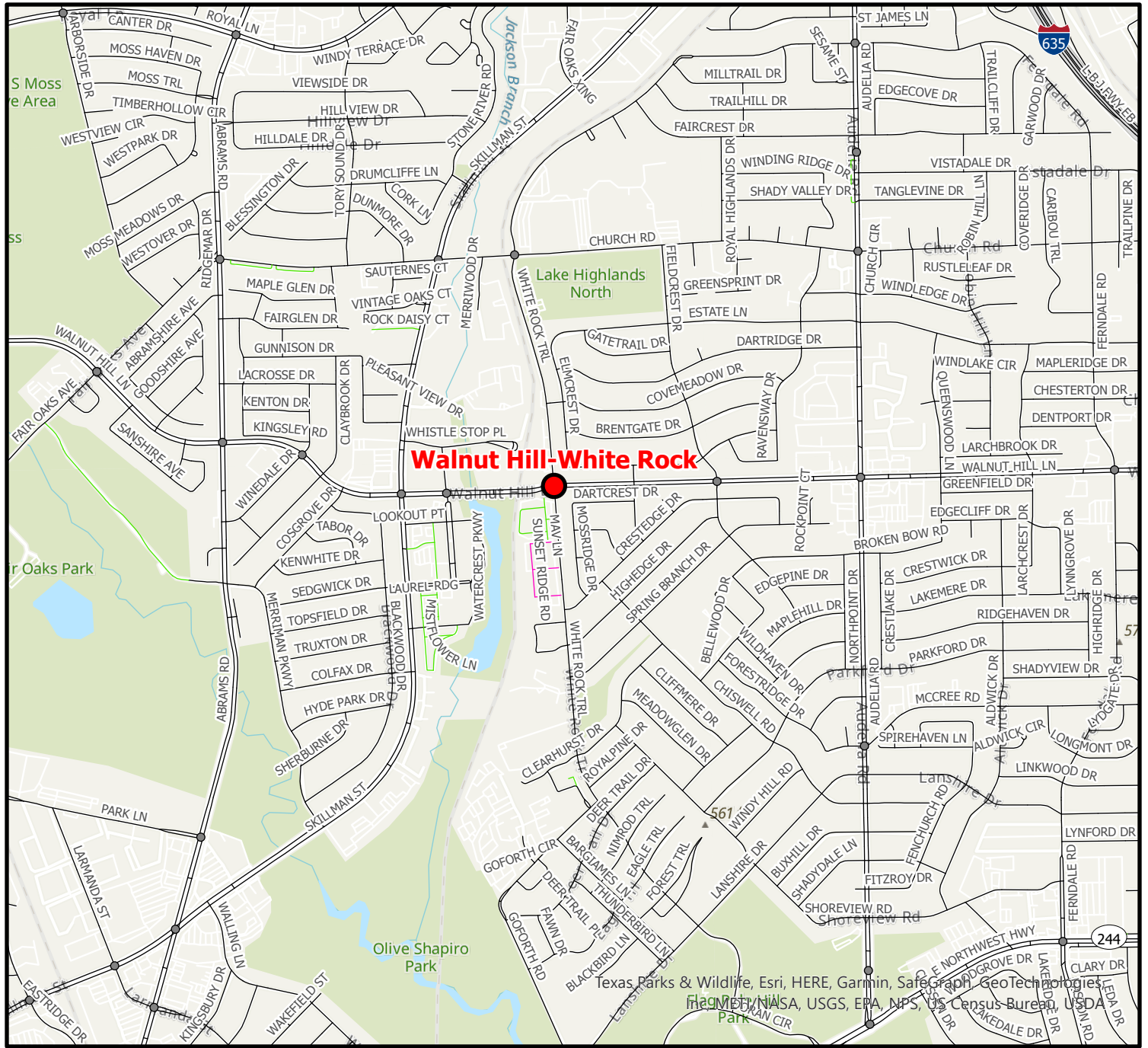
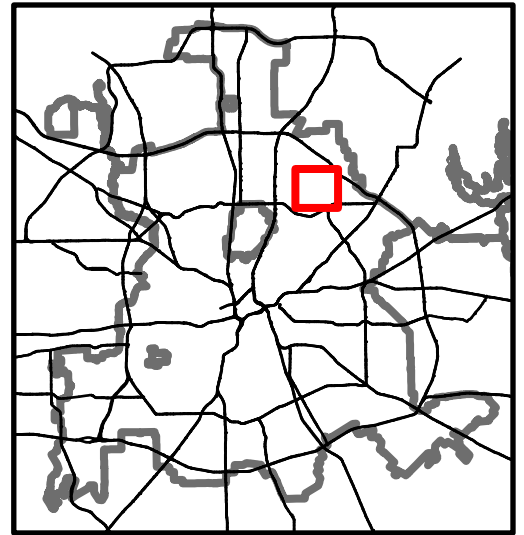



# Walnut Hill Lane - White Rock Trail Traffic Signal

 Project Location

**Council District 10**



Texas Parks & Wildlife, Esri, HERE, Garmin, SafeGraph, GeoTechnologies, Mapbox, Mapbox, Microsoft, NOAA, NASA, USGS, EPA, NPS, US Census Bureau, USDA