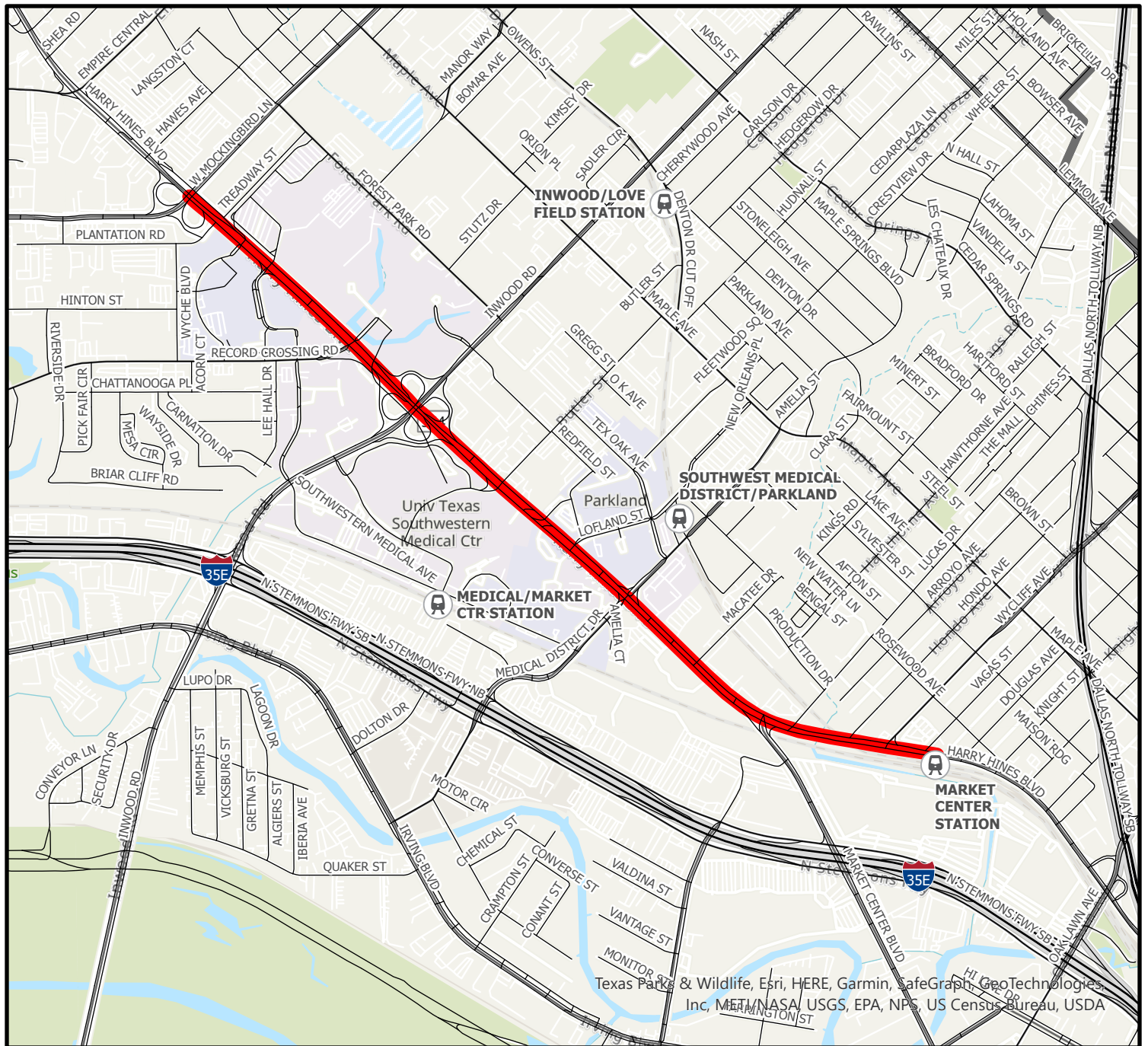
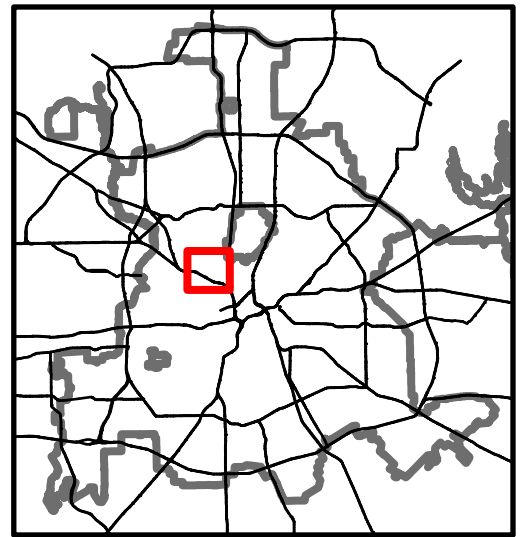
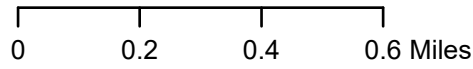


Southwestern Medical District Streetscape Harry Hines Boulevard Improvements



 Project Limits

Council District 2



Texas Parks & Wildlife, Esri, HERE, Garmin, SafeGraph, GeoTechnologies, Inc, MET/NASA, USGS, EPA, NPS, US Census Bureau, USDA