

LOCATION: Irving Boulevard at Norwood Road, northeast corner

DATE FILED: June 12, 2024

ZONING: IR, IM

CITY COUNCIL DISTRICT: 6

SIZE OF REQUEST: 43.088 -acres

APPLICANT/OWNER: BKT Enterprises, L.P.

REQUEST: An application to replat a 43.088-acre tract of land containing all of Lot 1 in City Block B/7701 and a tract of land in City Block 7701 to create one lot on property located on Irving Boulevard at Norwood Road, northeast corner.

SUBDIVISION HISTORY: There has been no recent platting activity within close proximity to this request.

STAFF RECOMMENDATION: The request complies with the requirements of the IR Industrial Research District, IM Industrial Manufacturing District; therefore, staff recommends approval of the request subject to compliance with the following conditions:

General Conditions:

1. The final plat must conform to all requirements of the Dallas Development Code, Texas Local Government Code, Texas Land Surveying Practices Act and the General Rules and Regulations of the Texas Board of Land Surveying.
2. Department of Development Services, Engineering Division must verify that the plat conforms with the water, wastewater, and easement requirements under the provisions of Chapter 49 of the Dallas City Code.
3. Compliance with all plans, contracts, ordinances, and requirements of the City of Dallas. *Section 51A-8.102(a), (b), (c), and (d)*
4. The number and location of fire hydrants must comply with the Dallas Fire Code.
5. Any new or existing structure may not extend across new property lines. *Section 51A-8.503(e)*
6. On the final plat, all easement abandonments, and ROW abandonments must be by separate instrument with the recording information shown on the face of the plat. A release from the Real Estate Division is required prior to the plat being submitted to the Chairman for signature.
7. On the final plat, include two boundary corners tagged with these coordinates: "Texas State Plane Coordinate System, North Central Zone, North American Datum of 1983 on Grid Coordinate values, No Scale and no Projection."
8. On the final plat, monument all set corners per the Monumentation Ordinance. Prior to submittal of the final plat for the Chairman's signature. The monuments

must be verified by the Chief City Surveyors Office in the Public Works Department. *Section 51A-8.617*

9. Provide ALL supporting documentation (i.e. deeds, plats, ordinances, easements...etc) with a completed Final Plat Checklist to the Survey Plat Review Group (**SPRG**) with the Final Plat Submittal **after** City Plan Commission Approval.
10. Prior to the final plat, submit a tree survey to the Arborist. A release from the arborist is required prior to an early release request or the recordation of the plat, whichever occurs first.
11. The number of lots permitted by this plat is one.

Paving & Drainage Conditions:

12. Submit a full set of Civil Engineering Plans (drainage, paving, street signage/marketing/lighting) prepared per City Standards by a licensed (TX) Professional Engineer to Engineering Division in Room 200, Oak Cliff Municipal Center (i.e. 311T/DP). Additions and alterations to the public infrastructure require approval and may require private development contracts with bonds. 51A-8.102 (c); 8.601(b)(4),(5),(6),(7),(8),(9)
13. Detention may be required if the capacity of available outfall is not adequate to carry the developed runoff. Section 51A-8.611(c).
14. Place a note on the final plat stating "Lot-to-Lot drainage will not be allowed without proper City of Dallas Engineering Division approval" 51A 8.611(e)

Right-of way Requirements Conditions:

15. On the final plat, dedicate 28 feet of right-of-way (via fee simple or street easement) from the established centerline of Halifax Street. *Sections 51A-8.602(c), 51A-8.604(c) and 51A-8.611(c).*
16. A larger corner clip may be requested during engineering plan and traffic review to accommodate an adequate turning radius, or to maintain public/traffic appurtenances, within the area of the corner clip. *Section 51A 8.602(d)(1), 51A 8.608(a)*
17. Existing drainage conveyance within the property is required to be sized in compliance with Section 51A-8.611(a)(1) of the City of Dallas Code.
18. Must coordinate with Transportation Department for any traffic signal requirements that are deemed necessary for improving pedestrian accessibility and safety related to site development (Contact Srinivasa Veeramallu with Traffic Signals). *51A-8.606, 51A-8.608*

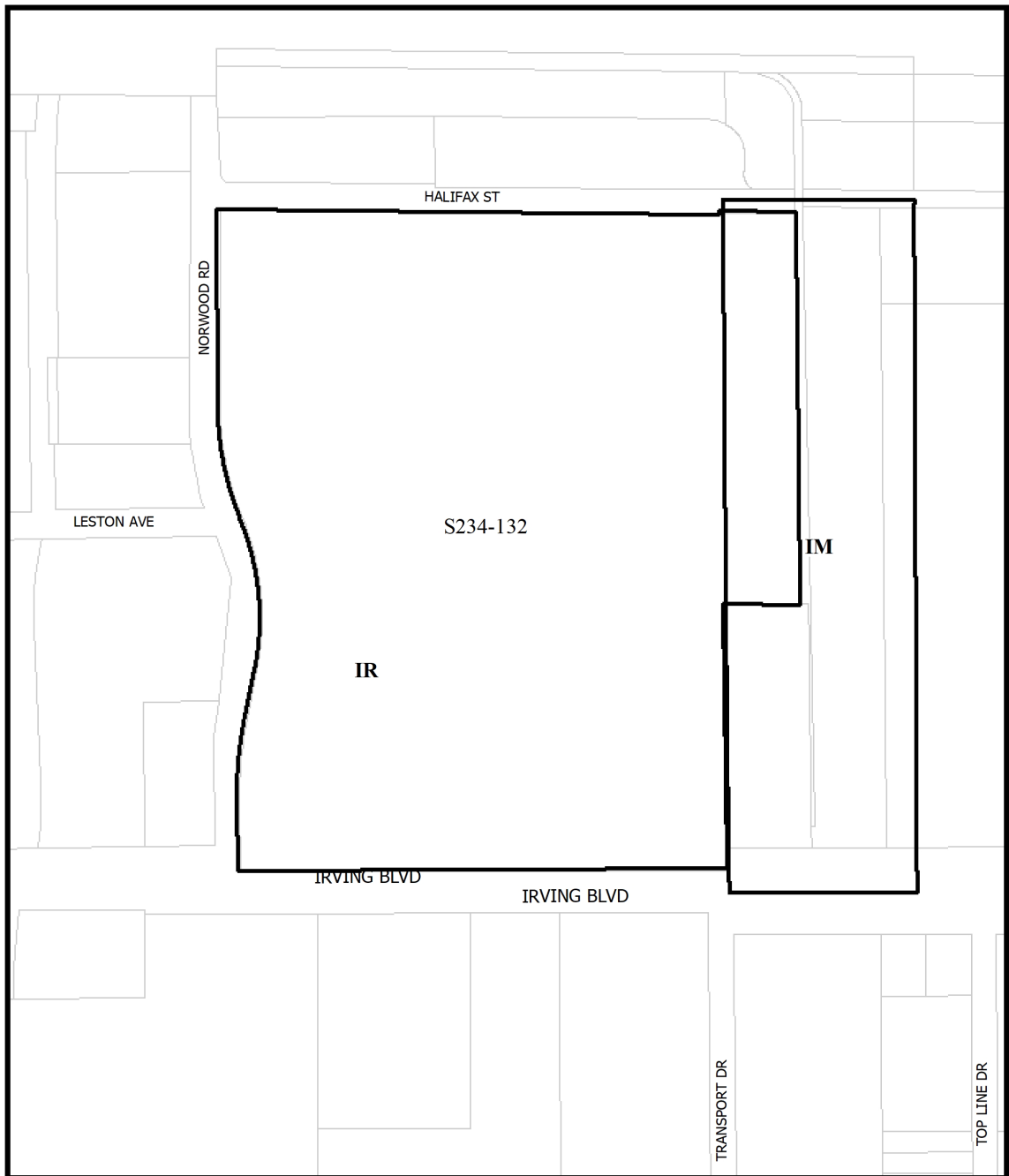
Survey (SPRG) Conditions:


19. Prior to final plat, submit a completed final plat checklist and all supporting documents.
20. On the final plat, show the correct recording information for the subject property.

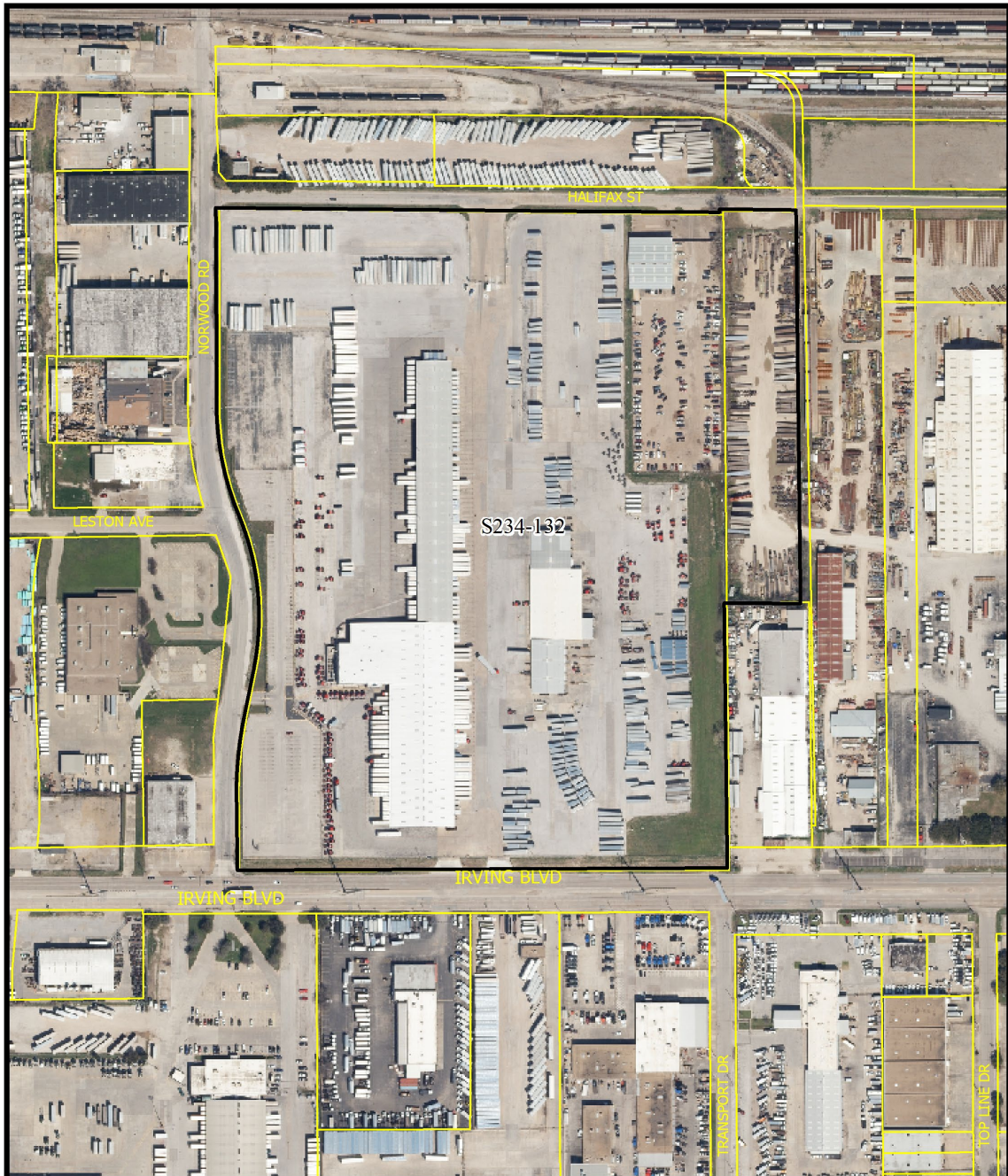
21. On the final plat, show recording information on all existing easements within 150 feet of the property.
22. On the final plat, show all additions or tracts of land within 150 feet of the property with recording information.


Real Estate/ GIS, Lot & Block Conditions:

23. Prior to the final plat, please contact Real Estate and confirm if detention area easement and sidewalk easement on plat are dedications or if they are being abandoned. If they are both dedications, please state they are being dedicated by plat. If they are proposed abandonments, please use standard language for abandonments on plat.
24. On the final plat, identify the property as Lot 1A in City Block B/7701.



 1:3,600	<h2>ZONING MAP</h2> <ul style="list-style-type: none"> <input type="checkbox"/> Area of Request <input type="checkbox"/> Recent History 	Case no: <u> S234-132 </u> Date: <u> 6/18/2024 </u>
--	---	--



 1:3,600	<h2 style="text-align: center;">AERIAL MAP</h2> <p> <input type="checkbox"/> Area of Request <input type="checkbox"/> Recent History </p>	Case no: <u> S234-132 </u> Date: <u> 6/18/2024 </u>
--	--	--

