

RECEIVED

2027 JUN03 PM3:58

CITY SECRETARY
DALLAS, TEXAS



Public Notice

2 6 0 5 4 8

POSTED CITY SECRETARY
DALLAS, TX

COMMUNITY POLICE OVERSIGHT BOARD

REGULAR MEETING

Tuesday, June 9, 2026 - 5:30 PM

There are three ways to attend and participate:

1. **Person:** Dallas City Hall, 6th FL. City Council Chambers, 6EN
2. **Video Link Online:**

<https://dallascityhall.webex.com/dallascityhall/j.php?MTID=m1e5abf163b9cec3ad69836e4a327b0b0>

Meeting Number: 2498 480 2130

Meeting Password: GGbPyqaT862

3. **Telephone:** +1-469-210-7159 United States Toll (Dallas)

The City of Dallas Office of Community Police Oversight (OCPO) is dedicated to addressing complaints against Dallas Police Department officers. The OCPO's primary function is to monitor DPD investigations of external administrative complaints or critical incidents, oversee mediations; independently investigate administrative investigations upon the conclusion of an internal affairs investigation (case disposition and discipline); review findings of internal affairs investigations or investigations of critical incidents and report the findings to the board; provide support services to the board such as aiding the board and the technical resource panel in their work; and assist the board with preparing reports. The OCPO does not represent complainants or assist in any monetary recovery or other damages sought by a complainant.

La Oficina de Supervisión de la Policía Comunitaria (OCPO) de la Ciudad de Dallas se dedica a atender quejas contra agentes del Departamento de Policía de Dallas. La función principal de la OCPO es monitorear las investigaciones del DPD sobre quejas administrativas externas o incidentes críticos, supervisar las meditaciones; investigar de forma independiente las investigaciones administrativas una vez concluida una investigación de asuntos internos (disposición del caso y disciplina); revisar los resultados de las investigaciones de asuntos internos o de incidentes críticos e informar los resultados a la junta; proporcionar servicios de apoyo a la junta, como ayudar a la junta y al panel de recursos técnicos en su trabajo; y ayudar a la junta en la preparación de informes. La OCPO no representa a los denunciantes ni ayuda en ninguna recuperación monetaria u otros daños solicitados por un denunciante.

- I. **Call to Order & Roll Call** (Chairman John Mark Davidson)
- II. **Purpose of the CPOB** (Chairman John Mark Davidson)
 - a. The mission of the Community Police Oversight Board (CPOB), formerly known as the Citizen Police Review Board, is to foster public trust by ensuring that complaints of misconduct against Dallas Police Department (DPD) employees are handled fairly, thoroughly, and transparently. The CPOB also ensures that Dallas residents have an accessible means to file complaints. The Office of Community Police Oversight (OCPO) supports the CPOB by providing functional and technical assistance.
- III. **Public Comment / Open Microphone** (3 Minutes Per Person)
 - a. During the open microphone period at the beginning of each Board meeting, up to five people are allowed to speak. Those who wish to speak must register before the meeting starts. Speaker registration will open 15 minutes prior to the start of the Board meeting. Each person who speaks at a public meeting must state his or her name, address, and, if applicable, who he or she represents. The first five registered speakers will be called in the order they signed up to speak at the beginning of the meeting.
- IV. **Approval of May 12, 2026, CPOB Regular Meeting Minutes**
 - a. **Action:** Vote to approve the minutes from the regular board meeting held on May 12, 2026.
Attachment: May 12, 2026, CPOB Meeting Minutes
- V. **Professional Standard Reviews: Improvements to Administrative Complaint Review Processes Presentation** (Lt. Julio C. Gonzalez)
 - a. Presentation on the new Internal Affairs Division's Professional Standard Review team, which will investigate minor procedural violations and forward its findings to the employee division for follow-up action and, as necessary, discipline.
Attachment: Professional Standard Review Team Presentation
- VI. **Internal Affairs Division Report** (Major Gabriel Candelaria)
 - a. The Internal Affairs Division briefs on DPD activities and ongoing collaboration with OCPO and CPOB.
- VII. **OCPO Staff Report**
 - a. **Directors' Report** (Director Michele Andre)
Highlights of Board and staff activities since May 12, 2026, and updates on operations, staffing, upcoming events, and meetings.

b. Special Investigator Report (Investigator Greg Huff)

Briefing on critical incident notifications, independent investigation, and independent review requests for Board consideration.

1. Critical Incident Notification

To ensure transparency, the OCPO reports to the Board at the next monthly meeting following any critical incident.

- a. On May 30, 2026, an officer assist incident occurred when a prisoner in the officers' custody escaped and was injured on I35E under the Louisiana Ave Bridge.

Attachment: May 30, 2026, Escaped from Custody Incident Memorandum

c. Monthly Activity Reports

Overview of monthly activity reports, including Dallas Police Department arrest data by council district and external administrative complaint reports. Provides an overview of key trends, supporting data, and comparative metrics across reporting periods.

1. Dallas Police Department Year-Over-Year Priority Response Time Analysis.

Attachment: May 2025 vs. May 2026 Response Time Comparison

2. April and May 2026 DPD Monthly Arrest by Council District Reports

Attachments: APOWW Arrest by Address and Council District; Monthly Category Arrest (Highest Charge), Arrest by Misdemeanor and Felony, and Behavioral Health Incidents; Monthly Arrest (Highest Charge) by Council District, Race, Sex, and Zip Code; Monthly CIT-Calls by Council District; NIBRS Format; Crime Trend Report - Year Comparisons and YTD; and 2020 Census Demographics by Dallas Council District.

3. April and May 2026 External Administrative Complaints Reports

Attachments: Monthly External Administrative Complaint Memo, Monthly External Administrative Complaint Chart, and Monthly Completed Cases Report.

d. Community Engagement Report (Sr. Outreach Specialist Alma Perez)

Briefing on recent OCPO community engagement and upcoming outreach opportunities.

1. Upcoming Events

- a. Tuesday, June 2, 2026, 6:30 PM – 7:30 PM, **Mill City Community Association Monthly Meeting (D7)**, Mill City Teaching Farm, 4718 Collins Ave, Dallas, TX 75210

- b. Saturday, June 6, 2026, 9:00 AM – 12:00 PM, **Bless Dallas Community Baby Shower (D3)**, Concord Church, 6808 Pastor Bailey Dr, Dallas, TX 75237
- c. Saturday, June 13, 2026, 10:00 AM – 2:00 PM, **16th Annual Juneteenth Celebration (D2)**, KB Polk Recreation Center, 6801 Roper St, Dallas, TX 75209
- d. Saturday, June 20, 2026, 9:00 AM – 11:00 AM, **Friends of Valley View Park Cleanup Day (D11)**, Valley View Park, 7000 Valley View Ln, Dallas, TX 75240
- e. Saturday, June 20, 2026, 2:00 PM - 5:00 PM, **Hamilton Park Juneteenth Celebration (D10)**, Hamilton Park, 12225 Willowdell, Dallas, TX 75243
- f. Friday, June 26, 2026, 3:00 PM – 6:00 PM, **2nd Annual Resource Event (D2)**, Jubilee Park, 917 Bank St, Dallas, TX 75223
- g. Saturday, July 11, 2026, 7:30 AM – 10:30 AM **Run for The Blue Dallas (D6)** (In observance of the tenth anniversary of the ambush), Trinity Levee Trails, Dallas, TX
- h. Friday, July 24- Tuesday, July 28, 2026, **2026 50th NOBLE (National Organization of Black Law Enforcement Executives) Annual Training Conference & Exhibit**, Hyatt Regency Dallas, 300 Reunion Blvd, Dallas, Texas 75207 (**Director Andre Invited to represent our office as a dais guest at the Opening Plenary Session*)
- i. Saturday, October 24, 2026 – Tuesday, October 27, 2026, **2026 The International Association of Chiefs of Police (IACP) Annual Conference and Exposition**, Orlando, Florida
- j. Sunday, November 8 – Thursday, November 12, 2026, **"Protecting Rights, Fighting for Accountability" 2026 NACOLE (National Association for Civilian Oversight of Law Enforcement) Annual Conference**, Louisville Marriott Downtown, Louisville, KY

Attachment: June 2026 Community Engagement Events List

VIII. CPOB Reports/ Briefings

a. Chairman's Report

1. Update on Board and staff activities and deliberations.

b. Upcoming CPOB Meetings

1. Upcoming CPOB Meetings:
 - a. July CPOB Monthly Meeting Unscheduled (Board Recess)

- b. **August 11, 2026, 5:30 pm, 6EN Council Chambers,**
CPOB Monthly Meeting
- c. **September 8, 2026, 5:30 pm, 6EN Council**
Chambers, CPOB Monthly Meeting

- IX. **Public Comment/Open Microphone** (3 minutes Per Person)
 - a. After the agenda concludes, an open microphone period allows speakers who were not heard earlier to address the Board.
- X. **Adjournment**

BOARD MEMBERS:

District 15 (C) John Mark Davidson	District 1 (VC) Aswad "Ozzie" Smith	District 2 Jonathan Maples	District 3 Walter "Changa" Higgins	District 4 Dr. Loren Gilbert-Smith
District 5 Brian Bah	District 6 Derric Pegram	District 7 VACANT	District 8 J. Victor C. Lander	District 9 Jesus Marquez
District 10 Jennifer "Jenny" King	District 11 Mary Ellen Smith	District 12 VACANT	District 13 Julia A Simon	District 14 Brandon Friedman

(C)- Chair (VC) - Vice Chair

STAFF:

Director & Police Monitor Michele Andre	Special Investigator Gregory Huff	Policy Analyst Siara Montoya Obasuyi	Senior Outreach Specialist Alma Perez	Executive Assistant Kamona Russell
Communication Advisor Unfilled				

Community Police Oversight Board Fiscal Year 25-26 Committee Assignments	
<p>Policy Review Committee</p> <p>Ozzie Smith (C), Julia A. Simon (VC), Judge C. Lander, Brandon Friedman, Changa Higgins, and Jenny King</p> <p>Staff Assignment: Siara Obasuyi</p>	<p>Rules Committee</p> <p>Judge C. Lander (C), Brian Bah (VC), Brandon Friedman, Jesus Marquez, and Julia A. Simon</p> <p>Staff Assignment: Michele Andre</p>
<p>Board Training Committee</p> <p>Derric Pegram (C), Mary Ellen Smith (VC), Brian Bah, Changa Higgins, and Ozzie Smith</p> <p>Staff Assignment: Siara Obasuyi</p>	<p>Community Engagement Committee</p> <p>Jenny King (C), Derric Pegram (VC), Mary Ellen Smith, and Jonathan Maples</p> <p>Staff Assignment: Alma Perez</p>

(C)- Chair (VC) - Vice Chair

Updated: 06/2/2026

Disclaimer and Public Comment Guidelines:

The Community Police Oversight Board (CPOB) is committed to providing equitable access to its meetings. If you require translation services, please contact the Board's Coordinator at OCPO@dallas.gov no later than the day before the meeting. Whenever possible, a translator will be provided.

Sign language interpreters, assistive listening devices, or other auxiliary aids and services may also be available upon request. To help ensure availability, please make your request at least **72 hours** in advance of the meeting you wish to attend.

Public Comment Information:

We value and welcome public input. To participate in the public comment period, please follow these guidelines:

- Address all comments to the **Chair**.
- To speak, please provide your **full name**. Anonymous participants will not be unmuted.
- If you are a **member of the media**, kindly identify yourself as such.
- You may indicate your wish to speak **by raising your hand or sending a message in the chat**.
- **Public comments may also be submitted through the chat** for inclusion in the record.
- Each speaker will be given **three (3) minutes** to address the Board. Time will be monitored, and speakers will be notified when their time has ended.

Any documents or follow-up communications can be submitted to OCPO@dallas.gov

Important Conduct Guidelines:

Public comments should be limited to topics **on the agenda** or **within the jurisdiction** of the Community Police Oversight Board.

All participants must refrain from:

- **Using offensive language**
- **Making threats**
- **Engaging in harassment**

Violations of these guidelines may result in removal from the meeting.

Board Response and Follow-Up:

While public feedback is appreciated, **Board members may not be able to respond during the meeting**. However, we will make every effort to follow up by phone or email afterward.

A video stream of the meeting will be available twenty-four (24) hours after adjournment by visiting:

<https://dallastx.new.swagit.com/views/113>

For additional questions or follow-up, please contact:

✉ OCPO@dallas.gov 📞 (214) 671-8283

Descargo de responsabilidad y directivas para comentarios públicos:

La Junta de Supervisión de la Policía Comunitaria (CPOB) se empeña en ofrecer acceso equitativo a sus reuniones. Si necesita servicios de traducción, póngase en contacto con el coordinador de la Junta en OCPO@dallas.gov a más tardar el día anterior a la reunión. Siempre que sea posible, se proporcionará un traductor.

También se pueden solicitar intérpretes de lenguaje de señas, dispositivos de asistencia auditiva u otros servicios y ayudas auxiliares. Para garantizar su disponibilidad, solicítelos al menos **72 horas** antes de la junta a la que desea asistir.

Información sobre comentarios públicos:

Valoramos y agradecemos las opiniones del público. Para participar en el período de comentarios públicos, siga estas reglas:

- Dirija todos los comentarios al **presidente de la comisión**.
- Para hablar, proporcione su **nombre completo**. No se activará el micrófono a participantes anónimos.
- Si es **miembro de los medios de comunicación**, identifíquese como tal.
- Puede indicar su deseo de hablar **levantando la mano o enviando un mensaje por el chat** si está en línea.
- **Los comentarios públicos también pueden enviarse a través del chat** para que se incluyan en el acta.
- Cada orador tendrá **tres (3) minutos** para dirigirse a la comisión. El tiempo será controlado, y se notificará a los oradores cuando su tiempo haya finalizado.

Cualquier documento o comunicación de seguimiento puede enviarse a OCPO@dallas.gov

Reglas Importantes de Conducta:

Los comentarios públicos deben limitarse a temas incluidos **en la agenda** o que estén **dentro de la jurisdicción de la Junta** de Supervisión Comunitaria de la Policía.

Todos los participantes deben abstenerse de:

- **Usar lenguaje ofensivo**
- **Hacer amenazas**
- **Participar en acoso**

El incumplimiento de estas reglas puede resultar en su expulsión de la reunión.

Respuesta y Seguimiento de la Junta:

Aunque valoramos las opiniones del público, los **miembros de la Junta no pueden responder durante la reunión**. En tanto, haremos todo lo posible por responder por teléfono o correo electrónico después de la reunión.

El vídeo de la reunión estará disponible veinticuatro (24) horas después de su clausura en la siguiente dirección:

<https://dallastx.new.swagit.com/views/113>

Si tiene más preguntas o desea realizar un seguimiento, póngase en contacto con:

✉ OCPO@dallas.gov 📞 (214) 671-8283

Handgun Prohibition Notice for Meetings **of Governmental Entities**

"Pursuant to Section 30.06, Penal Code (trespass by license holder with a concealed handgun), a person licensed under Subchapter H, Chapter 411, Government Code (handgun licensing law), may not enter this property with a concealed handgun."

"De acuerdo con la sección 30.06 del código penal (ingreso sin autorización de un titular de una licencia con una pistola oculta), una persona con licencia según el subcapítulo h, capítulo 411, código del gobierno (ley sobre licencias para portar pistolas), no puede ingresar a esta propiedad con una pistola oculta."

"Pursuant to Section 30.07, Penal Code (trespass by license holder with an openly carried handgun), a person licensed under Subchapter H, Chapter 411, Government Code (handgun licensing law), may not enter this property with a handgun that is carried openly."

"De acuerdo con la sección 30.07 del código penal (ingreso sin autorización de un titular de una licencia con una pistola a la vista), una persona con licencia según el subcapítulo h, capítulo 411, código del gobierno (ley sobre licencias para portar pistolas), no puede ingresar a esta propiedad con una pistola a la vista."

"Pursuant to Section 46.03, Penal Code (places weapons prohibited), a person may not carry a firearm or other weapon into any open meeting on this property."

"De conformidad con la Sección 46.03, Código Penal (coloca armas prohibidas), una persona no puede llevar un arma de fuego u otra arma a ninguna reunión abierta en esta propiedad."

EXECUTIVE SESSION NOTICE

A closed executive session may be held if the discussion of any of the above agenda items concerns one of the following:

1. seeking the advice of its attorney about pending or contemplated litigation, settlement offers, or any matter in which the duty of the attorney to the City Council under the Texas Disciplinary Rules of Professional Conduct of the State Bar of Texas clearly conflicts with the Texas Open Meetings Act. [Tex. Govt. Code §551.071]
2. deliberating the purchase, exchange, lease, or value of real property if deliberation in an open meeting would have a detrimental effect on the position of the city in negotiations with a third person. [Tex. Govt. Code §551.072]
3. deliberating a negotiated contract for a prospective gift or donation to the city if deliberation in an open meeting would have a detrimental effect on the position of the city in negotiations with a third person. [Tex. Govt. Code §551.073]
4. deliberating the appointment, employment, evaluation, reassignment, duties, discipline, or dismissal of a public officer or employee; or to hear a complaint or charge against an officer or employee unless the officer or employee who is the subject of the deliberation or hearing requests a public hearing. [Tex. Govt. Code §551.074]
5. deliberating the deployment, or specific occasions for implementation, of security personnel or devices. [Tex. Govt. Code §551.076]
6. discussing or deliberating commercial or financial information that the city has received from a business prospect that the city seeks to have locate, stay or expand in or near the city and with which the city is conducting economic development negotiations; or deliberating the offer of a financial or other incentive to a business prospect. [Tex Govt. Code §551.087]
7. deliberating security assessments or deployments relating to information resources technology, network security information, or the deployment or specific occasions for implementations of security personnel, critical infrastructure, or security devices. [Tex Govt. Code §551.089]



Community Police Oversight Board

Regular Meeting Minutes

The Community Police Oversight Board (CPOB) complies with the Texas Open Meetings Act (TOMA). This meeting was publicly posted at least 72 hours prior. For agenda materials, meeting minutes, or recordings, please contact the Board Coordinator at 214-671-8283 or the City Secretary's Office.

-
- **Meeting Date: May 12, 2026**
 - **Convened: 5:39 PM**
 - **Adjourned: 8:00 PM**

Board Members Present

- Ozzie Smith – District 1 (Virtual)
- Walter Higgins - District 3 (Virtual)
- Dr. Loren Gilbert Smith – District 4
- Brian Bah – District 5 (Virtual)
- Derric Pegram – District 6*
- Judge C, Victor Lander – District 8
- Jennifer King – District 10
- Julia A. Simon – District 13
- Brandon Friedman – District 14 (Virtual)
- John Mark Davidson (Chairman) – District 15

** Not present during initial roll call*

Members Absent

- Jonathan E. Maples – District 2
- Jesus Marquez – District 9
- Mary Ellen Smith – District 11

-
- I. Call to Order & Roll Call (Chairman John Mark Davidson)**
- The meeting was called to order at 5:39 p.m. with a quorum of the Community Police Oversight Board (CPOB) present.

- II. Purpose of the CPOB (Chairman John Mark Davidson)**
- The chairman delivered the invocation, outlining the CPOB's purpose and mission.

- III. Public Comment / Open Microphone (3 Minutes Per Person)**
- In accordance with the CPOB Rules of Procedure, the individuals with an 'open microphone' to comment on agenda items or raise concerns within its jurisdiction.

Speaker: Azael Alvarez, Dallas, TX 75228

Subject: DPD Chief's recent update to General Orders regarding ICE.

Speaker: Nathan Nelson, 141 Post Oak Rd, Wills Point, TX 75169

Subject: Case No. CN2025-224 is on the agenda for consideration for Independent Review.

- IV. Approval of April 14, 2026, CPOB Regular Meeting Minutes**
- The board then entered section IV: Approval of April 14, 2026, CPOB Regular Meeting Minutes.
 - **Motion** made by Jennifer King, D10, to approve the April minutes, incorporating Dr. Loren Gilbert-Smith's recommended edit on pg. 7.
 - **Seconded** by Julia Simon, D13.

The **vote** to adopt the motion was **unanimous**.

- V. Discussion, Update, and Community Feedback on the Public Safety Response Symposium held on May 9, 2026 (Policy Analyst Siara M Obasuyi and Senior Outreach Specialist Alma Perez)**

- **Public Safety Symposium Update** - Staff reported that the Public Safety Response Symposium was held on Saturday, May 9. There were 97 registrants and just over 60 attendees. The event focused on educating community members about the City's public safety resources and addressing concerns regarding response times.
- **Community Feedback** - A post-event survey and presentation materials were emailed to all registrants and attendees. Staff will share the survey results with the Board once they are received. Initial feedback has been overwhelmingly positive, with community members expressing the importance of continued dialogue on public safety.
- **Acknowledgments** - Staff expressed appreciation to Board Members Julia Simon, Mr. Pegram, and Judge Lander for attending and assisting at the

event. Thanks were also extended to the Southwest NPOs, Jubilee Storefront, Bexar Street officers, the Director, and staff. Special recognition was given to Alma Perez for her significant contributions to event outreach and overall success.

VI. Overview of RollKall Presentation (Lt. Jonathan Blanchard)

- Presentation on DPD's administrative scheduling system, RollKall, which businesses and organizations may use to request off-duty, uniformed police officers for security services, and on a recent policy update.
 - **Policy Update Briefing** - Lt. Jonathan Blanchard provided an overview of DPD's secondary employment program and the RollKall scheduling software.
 - **Security Enhancements** - Following a recent impersonation incident, DPD updated its policy to allow *only* the Dallas Police Secondary Employment Team (SET) or DPD-authorized coordinators to post secondary employment for Dallas police officers. Previously, outside agencies and security companies with RollKall accounts could request officers directly. All job requests are now subject to additional review and compliance screening prior to approval.
 - **Process Overview** - Lt. Blanchard outlined how secondary employment jobs are reviewed for compliance, scheduled, and documented to ensure consistency and security.
 - **Board Q&A** - Board members asked clarifying questions regarding how neighborhoods use the RollKall system for off-duty patrols. Lt. Blanchard confirmed that neighborhood patrol programs already have approved DPD coordinators and were largely unaffected by recent policy changes.
 - **Use of RollKall** - Lt. Blanchard explained that various entities use the platform, including security companies, businesses, banks, neighborhood patrol programs, and special-event organizers.
 - **Policy Change Clarification** — The Board confirmed that the major update now requires each secondary-employment job—not just the location—to undergo a more thorough vetting process to ensure legitimacy and compliance.

VII. Internal Affairs Division Report (Major Gabriel Candelaria)

- The Internal Affairs Division briefs on DPD activities and ongoing collaboration with OCPO and CPOB.
- **Taser Transition Update** - Approximately 456 officers have transitioned from Taser 7 to the new Taser 10 as of May 11.
- **Symposium Acknowledgment** - Staff echoed praise for the May 9 Public Safety Symposium, noting strong community engagement and thanking OCPO, NPOs, and partner departments for their support.

-
- **Mediation Program Update** - The first officer–complainant mediation is being scheduled, with both parties agreeing to participate. OCPO’s work in establishing the mediation platform was recognized.
 - **Complaint Reporting Enhancements** - Updates were made to monthly external complaint reports, including new running totals and percentages for “under review” cases and year-to-date tracking to improve accountability.
 - **Professional Standards Review Team** - Internal Affairs is finalizing a new team to investigate lower-level policy violations (known as Division Referrals). The team will include one lieutenant and four sergeants, with most starting mid-May.

VIII. OCPO Staff Report

a. Director’s Report (Director Michele Andre)

Highlights of Board and staff activities since April 14, 2026, and updates on operations, staffing, upcoming events, and meetings.

The Director provided updates on OCPO operations, budget adjustments, community engagement efforts, and oversight initiatives.

Due to City budget constraints, OCPO implemented a hiring freeze for non-uniform positions and suspended non-essential spending, travel, and meeting-related meals.

OCPO reported hosting or attending 51 community engagement events this fiscal year, including the successful Public Safety Response Symposium on May 9, 2026.

Year-to-date, OCPO received 750 external complaints and 347 commendations.

Expanded monthly reporting from DPD is now being shared with the Board, including complaint outcomes and critical incident data.

OCPO is preparing to launch its first mediation session between an officer and a complainant.

The office is also partnering with 311 to create English and Spanish public service announcements to increase awareness of OCPO, CPOB, the complaint process, and mediation services.

Revised General Orders and training bulletins regarding officer procedures related to immigration status and cooperation with federal agencies have been shared with the Board for review. The Director also noted that no comments or feedback had been received from Board Members to date.

The Director also noted current Board vacancies in Districts 12 and 7 and pending reappointments in Districts 15 and 4.

-
- Chairman Davidson initiated a discussion regarding the OCPO mediation program, noting that the upcoming mediation session appears to be the first between a Dallas police officer and a community member since the program was established by ordinance in 2019. Staff explained that the mediation program is designed to address lower-level complaints, such as discourtesy or minor interactions, through a voluntary, facilitated dialogue between the complainant and the officer, rather than a formal disciplinary process.
 - It was noted that both parties must agree to participate and that the mediation process is facilitated by an independent contracted mediator to ensure neutrality. Staff also shared that the mediation sessions are conducted off-site and that the current effort is being treated as a pilot program. Board Members expressed support for the program and recognized its potential as a restorative approach to resolving community concerns.
 - Discussion also included questions regarding mediator selection, future public awareness efforts, and the mediation process itself. Concerns were raised regarding the inability to pursue a formal complaint regarding the same incident once mediation is completed. Staff clarified that participants are informed of this condition through mediation and confidentiality agreements prior to participation.

b. Special Investigator Report (Investigator Greg Huff)

Briefing on critical incident notifications, independent investigation, and independent review requests for Board consideration.

i. Critical Incident Notification

1. To ensure transparency, the OCPO reports to the Board at the next monthly meeting following any critical incident.

- a. April 8, 2026, a Death in Custody occurred in the 4400 block of Simpson Stuart Road (no video available due to being ruled a suicide)
- b. April 19, 2026, an Officer-Involved Shooting occurred in the 4100 block of W. Mockingbird Lane in Highland Park.

Major Candelaria provided a clarification regarding a previously briefed incident from April 8, stating that the case was determined to be a suicide rather than a death in custody.

It was also noted that rounds were fired, and no officers discharged their weapons during the incident.

ii. Consideration of Independent Review

1. Case No. NI2026-0034 Russell Smith

- **Action:** Vote on whether OCPO should conduct an independent investigation into case No. NI2026-0034.

- a. **Motion** made by Judge C. Victor Lander, D8, to accept the findings of the office, no investigation warranted.

Seconded by Dr. Loren Gilbert-Smith, D4.

The motion passed unanimously.

2. Case No. CN2025-224 Nathan Nelson

- **Action:** Vote on whether OCPO should conduct an independent investigation into case No. NI2025-224.
- **Motion** made by Julia Simon, D13, to accept Mr. Huff's recommendation and not investigate further.

Seconded by Judge C. Victor Lander, D8.

The motion passed unanimously.

iii. Consideration of Independent Investigation

1. Case No. CN2025-216 Daniel Phillips

- **Action:** Vote on whether to approve the findings and/or recommendations of the independent investigation, Case No. CN2025-216.
- **Motion** made by Julia Simon, D13, to accept the findings.

Seconded by Derric Pegram, D6.

Voting Yes: [5] Bah, Pegram, Lander, King, Simon

Voting No: [4] Smith, Higgins, Friedman, Davidson

The motion passed by roll-call vote.

A second motion was made to refer to Policy Committee for further action by Julia Simon, D13.

Seconded by Judge C. Lander, D8.

The motion passed unanimously.

c. Monthly Activity Report

Overview of monthly activity reports, including Dallas Police Department arrest data by council district and external administrative complaint reports. Provides an overview of key trends, supporting data, and comparative metrics across reporting periods.

1. Dallas Police Department Year-Over-Year Priority Response Time Analysis.
2. March 2026 DPD Monthly Arrest by Council District Reports

3. March 2026 External Administrative Complaints Reports

d. Community Engagement Report (Sr. Outreach Specialist Alma Perez)

Briefing on recent OCPO community engagement and upcoming outreach opportunities.

1. Upcoming Events

- a. Tuesday, May 5, 2026, 11:45 AM- 1:00 PM, **Dallas Police Memorial (D2)**, Dallas Police Memorial Site, 500 S. Akard St, Dallas, TX 75201
- b. Saturday, May 9, 2026, 9:30 AM- 12:00 PM, **Public Safety Response Symposium (D8)**, Briscoe Carpenter Livestock Center, 1403 Washington St., Dallas, TX 75210
- c. Wednesday- Sunday, May 27- 31, 2026, 9:00 AM- 5:00 PM, **2026 PLECET National Conference (D6)**, Hilton Anatole, 2201 N. Stemmons Fwy., Dallas, TX 75207

IX. CPOB Reports/ Briefings

a. Chairman's Report

- i. Update on Board and staff activities and deliberations.

ICE Policy Discussion - The Chairman addressed recent changes to DPD's collaboration policy with ICE. He noted that the Director shared the updated policy with him and that efforts are underway to schedule a meeting with the Police Chief, Vice Chair, Director, and Policy Analyst to discuss implications for the Dallas community.

Board Input - The Chairman plans to meet individually with Board Members this month to gather their perspectives and determine potential Board actions related to the policy changes.

Subcommittee Updates - The Director provided the Chairman with an updated list of subcommittee members, chairs, vice chairs, and assigned staff. The Chairman encouraged subcommittees to begin meeting and making progress before the June meeting.

b. Upcoming CPOB Meetings:

1. **June 9, 2026, 5:30 pm, 6EN Council Chambers, CPOB Monthly Meeting**
2. **July Board in Recess (No CPOB Monthly Meeting)**

3. **August 11, 2026, 5:30 pm, 6EN Council Chambers,**
CPOB Monthly Meeting

4. **September 8, 2026, 5:30 pm, 6EN Council Chambers,**
CPOB Monthly Meeting

X. Public Comment/Open Microphone (3 minutes Per Person)

- After the agenda concludes, an open microphone period allows speakers who were not heard earlier to address the Board.

Speaker:

Subject:

XI. Adjournment

- **Motion** made by Julia A. Simon, D13, to adjourn.
- **Seconded** by Jennifer King, D10.
- **The vote passes unanimously.**

The Chair declares the meeting adjourned at **8:00 p.m.**

05/15/2026

John Mark Davidson
Community Police Oversight Board Chair



**SERVICE
FIRST,
NOW!**

Julio C. Gonzalez

Lieutenant of Police


Dallas Police Department

Professional Standard Reviews:

Improvements to Administrative Complaint Review Processes

**Presentation to the Community Police Oversight
Board**

June 9, 2026

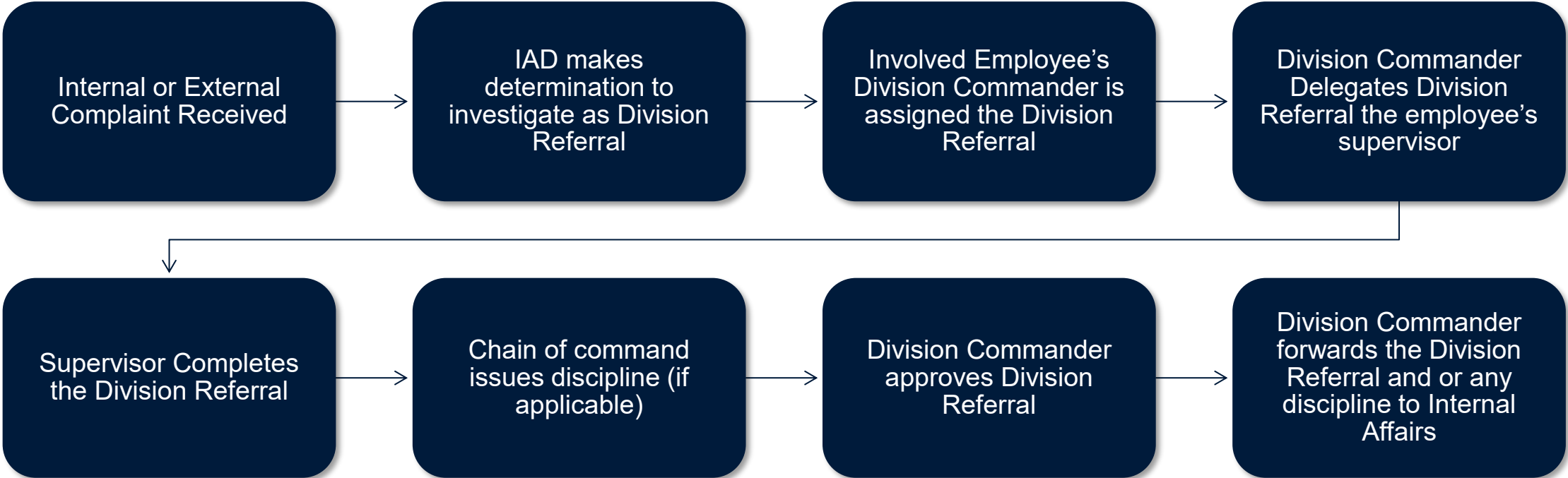


Presentation Overview



1. **Why the Current Process Needs Improvement**
2. **Key Challenges Identified**
3. **New Professional Standard Review Model**
4. **Accountability and Oversight Safeguards**
5. **Expected Outcomes**
6. **Implementation Timeline**
7. **Evaluation of the Professional Standard Review Model**

Division Referral Process



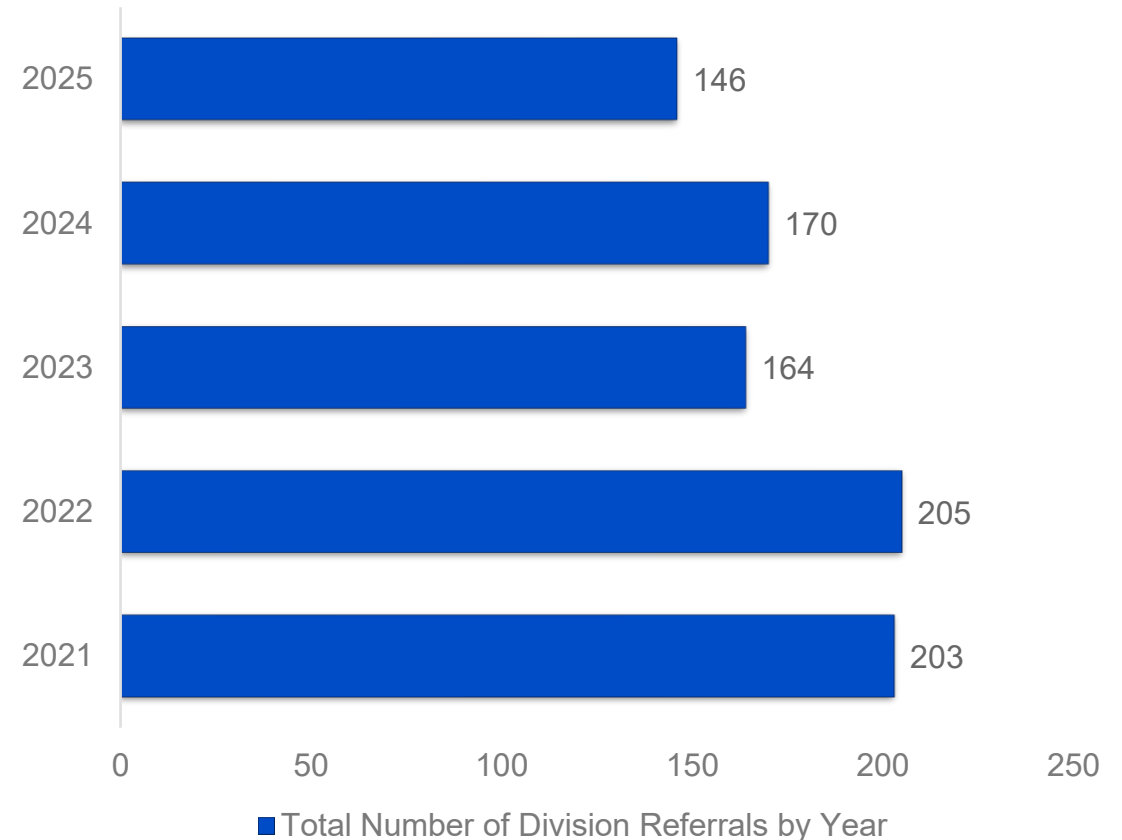
Volume of Division Referrals

Approximately **150 - 200 division referrals** are completed annually.

Because these reviews occur across multiple divisions and supervisors, investigative approaches and documentation standards can vary significantly.

Why this matters:

- Similar incidents may have different findings
- Individual field supervisors do not investigate Division Referrals on a routine basis.
- Inconsistent findings can reduce confidence in the process



Case Completion Timelines

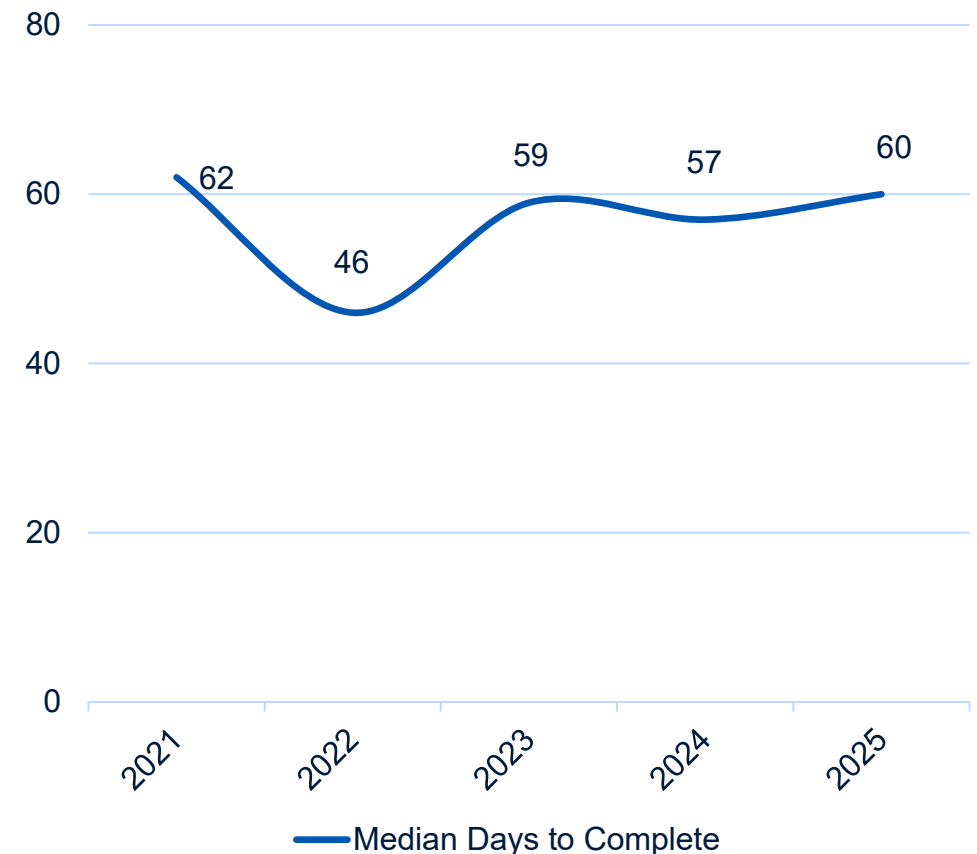
Historically, division referrals have taken approximately two months to complete.

Median completion time from 2021 - 2025: **59 days**

Impact of delays:

- Delayed closure for complainants
- Delayed resolution for employees
- Can lead to reduced confidence in the investigative process
- Increased administrative burden on field supervisors

Goal of the new model: Create a more efficient, fair, and thorough review process.



Need for Greater Consistency

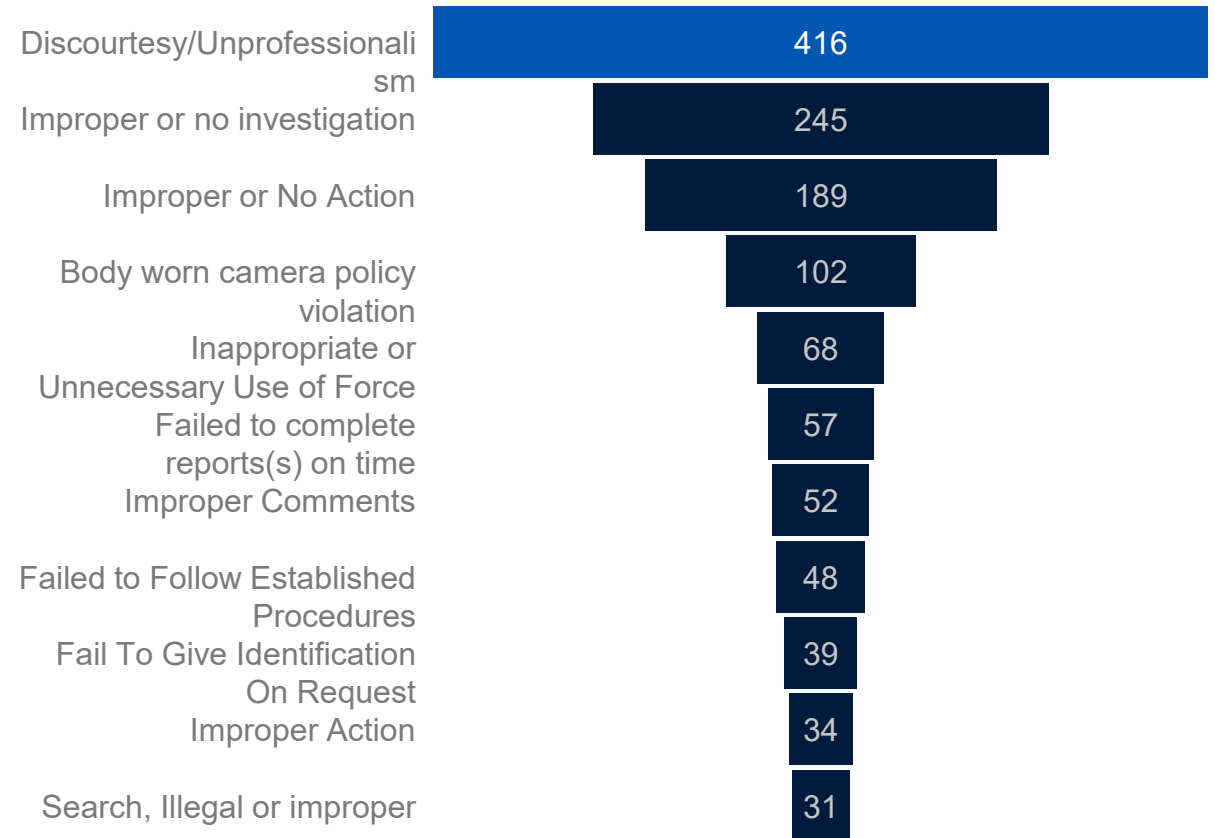
The most common division referral allegations involve professionalism and conduct-related concerns.

Without standardized investigative practices, similar incidents may receive different findings.

The new model is intended to improve:

- Efficiency of investigative standards
- Standardized documentation
- Consistency of findings
- Chain of Command Review Process

Most Common Division Referral Allegation by Type





New Professional Standard Review Model

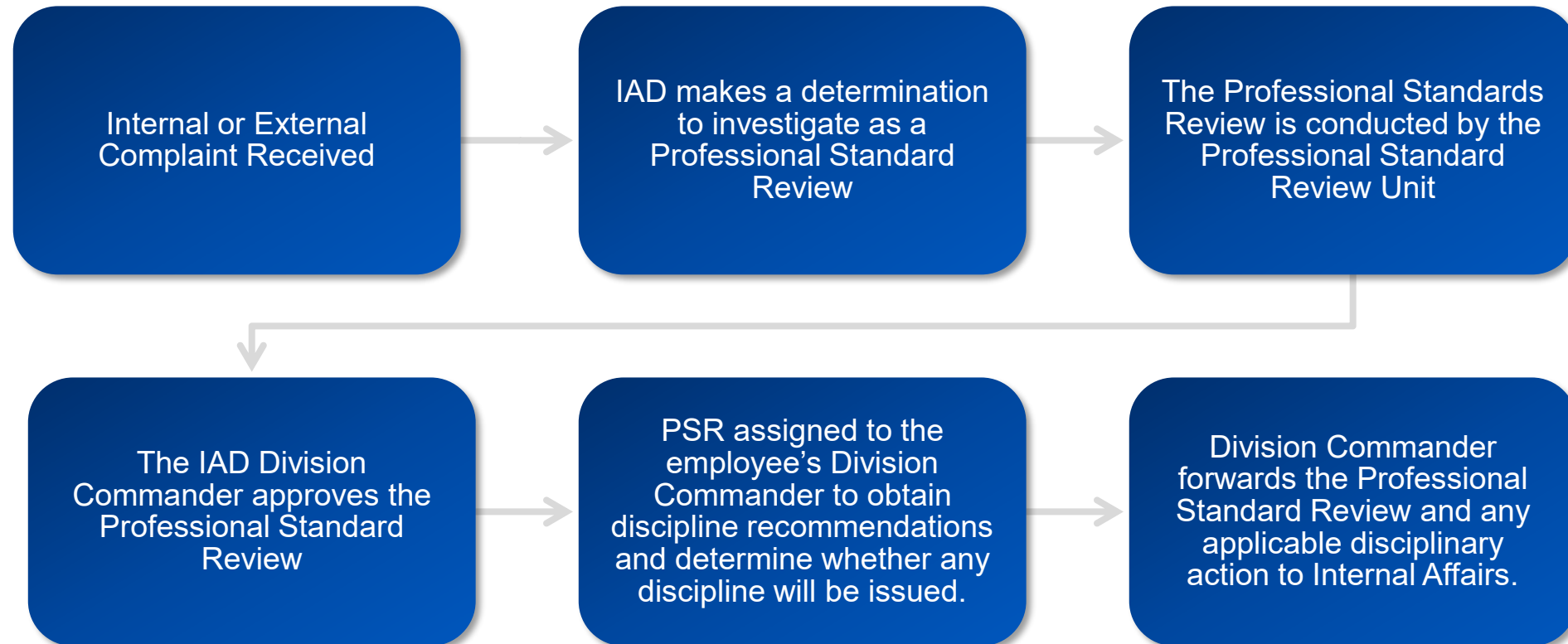
Professional Standards Review Goals

The Professional Standards Review Unit conducts fair, efficient, and thorough reviews of minor procedural violations using standardized investigative practices.

Unit Goals:

- Promote consistency across the Department
- Ensure accurate and complete fact gathering
- Improve accountability and documentation quality
- Support timely resolution of complaints
- Maintain transparency and oversight access
- Strengthen public confidence in administrative review processes

New Process Flow



**If the employee's Division Commander disagrees with the PSR findings, the employee's Division Commander will submit a memo of non-concurrence to their Group Commander, who will render the final finding on the matter under investigation.*

Accountability and Oversight Safeguards

The new model includes multiple safeguards intended to preserve accountability and transparency:

- Continued access for the Office of Community Police Oversight consistent with Dallas City Code
- Escalation of serious allegations to Internal Affairs detectives
- Employee's Chain of Command review of findings and disciplinary recommendations
- Documented non-concurrence procedures
- Standardized investigative documentation
- Specialized supplemental investigator training

These safeguards are intended to improve consistency while maintaining oversight and accountability.

Employee and Community Considerations

The new process is intended to improve both investigative efficiency and procedural fairness.

Operational features include:

- Standardized investigative procedures
- Defined chain of command review process
- Clear escalation standards

Expected benefits:

- More consistent investigations
- Reduced delays
- Improved documentation quality
- Greater procedural clarity for employees and complainants

Expected Outcomes

The Department anticipates the Professional Standard Review model will:

- Reduce investigative completion times
- Improve uniformity in allegation classification and finding dispositions across the Department
- Improve documentation standardization
- Reduce administrative burdens on field supervisors
- Support more reliable trend identification
- Strengthen accountability processes with more streamlined investigations
- Improve public confidence in complaint review procedures

Implementation Timeline



General Order and Procedure Updates

General Orders and Standard Operating Procedures have been updated to reflect the new process.



Personnel Selection

Four sergeants have been selected for assignment to the unit.



Supplemental Training

Selected personnel will complete additional training in:

- Use of Force
- Arrest, Search, and Seizure
- Administrative investigations
- Investigative documentation standards



Implementation

The Department anticipates implementation following completion of training and General Order rollout.

Evaluation of the Professional Standard Review Model

- The Department intends to evaluate the Professional Standard Review process using measurable performance indicators, including:
 - Compliance with 60 calendar day investigative timelines
 - Median case completion time
 - Trends in complaint classifications (including allegations and findings)
 - 6-month review of before-and-after findings presented to the Community Police Oversight Board
- The Department will continue evaluating the process after implementation and make adjustments as needed.



**SERVICE
FIRST,
NOW!**

Julio C. Gonzalez

Lieutenant of Police


Dallas Police Department

Professional Standard Reviews

Improvements to Administrative Complaint Review Processes

**Presentation to the Community Police Oversight
Board**

June 9, 2026



Memorandum



CITY OF DALLAS

DATE June 2, 2026

TO Members of the Community Police Oversight Board

SUBJECT May 30, 2026, Escaped from Custody Incident – Critical Incident #2026-008

On May 30, 2026, at approximately 6:10 pm, a Dallas Police Officer was transporting an arrestee to jail and was traveling on the R.L. Thornton Freeway.

During transport, the arrestee took control of the police vehicle while the officer was still inside. The officer regained control, after which the arrestee jumped from the moving vehicle onto the freeway.

Dallas Fire-Rescue responded and transported both the officer and the arrestee to the hospital. The officer was treated for minor injuries and released. There is currently no update on the arrestee's condition.

The Dallas Police Special Investigations Unit responded to the scene and is investigating the incident. The Office of Community Police Oversight was notified, briefed on the incident and is monitoring the investigation.

Calls by Priority, Average Response Time and Call Counts by Division
All Reports: MTD vs MTDLY
May 2026

Priority by Division

Division	Year	1	2	3	4
CENTRAL	2025	6.98	42.39	175.89	236.66
	2026	6.89	44.15	81.49	83.80
NORTHEAST	2025	10.41	125.86	327.20	300.98
	2026	7.56	59.45	83.99	87.06
SOUTHEAST	2025	11.45	127.91	281.14	301.01
	2026	11.63	180.58	198.92	211.90
SOUTHWEST	2025	11.98	107.55	435.16	373.61
	2026	9.29	71.85	147.00	159.59
NORTHWEST	2025	8.12	45.75	183.48	270.09
	2026	8.88	55.52	142.24	193.10
NORTH CENTRAL	2025	9.17	48.88	108.87	166.84
	2026	7.39	31.26	51.64	53.25
SOUTH CENTRAL	2025	11.96	100.75	293.29	269.49
	2026	8.95	70.78	145.15	173.73
CBD	2025	4.95	30.98	64.40	99.05
	2026	4.58	13.36	19.62	32.01

Priority - Citywide:Average Response Time

Year	1	2	3	4
2025	10.16	87.41	254.52	276.93
2026	8.72	73.38	118.71	140.05

Calls by Priority and Division

Division	Year	1	2	3	4
CENTRAL	2025	355	2683	1313	510
	2026	332	2646	1328	538
NORTHEAST	2025	511	3845	1651	697
	2026	480	3412	1559	747
SOUTHEAST	2025	503	3125	1353	752
	2026	511	3113	1302	750
SOUTHWEST	2025	531	3505	1633	938
	2026	462	3301	1643	833
NORTHWEST	2025	426	2986	1769	511
	2026	444	2765	1975	531
NORTH CENTRAL	2025	297	2366	1277	690
	2026	317	2334	1290	522
SOUTH CENTRAL	2025	534	3427	1282	743
	2026	515	3190	1280	706
CBD	2025	90	988	484	111
	2026	97	737	787	113



APOWW Arrest by Address and Council District

April 2026

Arrest Address	D1	D2	D3	D4	D5	D6	D7	D8	D9	D10	D11	D12	D13	D14	OT	Unk	Total
1818 CORSICANA ST	0	4	0	0	0	0	0	0	0	0	0	0	0	0	0	0	4
3211 IRVING BLVD	0	0	0	0	0	3	0	0	0	0	0	0	0	0	0	0	3
7808 CLODUS FIELDS DR	0	0	0	0	0	0	0	0	0	0	3	0	0	0	0	0	3
7272 MARVIN D LOVE FWY	0	0	0	0	0	0	0	2	0	0	0	0	0	0	0	0	2
1523 BEAUFORD RD	0	0	0	0	0	0	0	2	0	0	0	0	0	0	0	0	2
2706 2ND AVE	0	0	0	0	0	0	2	0	0	0	0	0	0	0	0	0	2
1000 SARGENT RD	0	0	0	2	0	0	0	0	0	0	0	0	0	0	0	0	2
7700 FOREST LN	0	0	0	0	0	0	0	0	0	0	2	0	0	0	0	0	2
1717 JEFFRIES ST	0	0	0	0	0	0	2	0	0	0	0	0	0	0	0	0	2
3333 EDGEWOOD ST	0	0	0	0	0	0	2	0	0	0	0	0	0	0	0	0	2
8733 LA PRADA DR	0	0	0	0	0	0	2	0	0	0	0	0	0	0	0	0	2
106 W OHIO AVE	0	0	0	2	0	0	0	0	0	0	0	0	0	0	0	0	2
5200 HARRY HINES BLVD	0	2	0	0	0	0	0	0	0	0	0	0	0	0	0	0	2
4230 W ILLINOIS AVE	0	0	2	0	0	0	0	0	0	0	0	0	0	0	0	0	2
319 S BOND AVE	0	0	2	0	0	0	0	0	0	0	0	0	0	0	0	0	2
6910 S COCKRELL HILL RD	0	0	2	0	0	0	0	0	0	0	0	0	0	0	0	0	2
7303 ASHCREST LN	0	0	1	0	0	0	0	0	0	0	0	0	0	0	0	0	1
804 SCOTTSBORO LN	0	0	1	0	0	0	0	0	0	0	0	0	0	0	0	0	1
823 CALCUTTA DR	0	0	1	0	0	0	0	0	0	0	0	0	0	0	0	0	1
9714 SOPHORA CIR	0	0	1	0	0	0	0	0	0	0	0	0	0	0	0	0	1
3326 BURGUYNE ST	0	0	1	0	0	0	0	0	0	0	0	0	0	0	0	0	1
3633 W LEDBETTER DR	0	0	1	0	0	0	0	0	0	0	0	0	0	0	0	0	1
3801 GANNON LN	0	0	1	0	0	0	0	0	0	0	0	0	0	0	0	0	1
430 HILLVALE DR	0	0	1	0	0	0	0	0	0	0	0	0	0	0	0	0	1
5318 S HAMPTON RD	0	0	1	0	0	0	0	0	0	0	0	0	0	0	0	0	1
533 ELSTON DR	0	0	1	0	0	0	0	0	0	0	0	0	0	0	0	0	1
5600 S HAMPTON RD	0	0	1	0	0	0	0	0	0	0	0	0	0	0	0	0	1
5908 SUMATRA DR	0	0	1	0	0	0	0	0	0	0	0	0	0	0	0	0	1
612 GLEN ARBOR CT	0	0	1	0	0	0	0	0	0	0	0	0	0	0	0	0	1
6606 AUTUMN WOODS TRL	0	0	1	0	0	0	0	0	0	0	0	0	0	0	0	0	1
5500 E GRAND AVE	0	1	0	0	0	0	0	0	0	0	0	0	0	0	0	0	1
5502 HARRY HINES BLVD	0	1	0	0	0	0	0	0	0	0	0	0	0	0	0	0	1
5723 SADLER CIR	0	1	0	0	0	0	0	0	0	0	0	0	0	0	0	0	1
650 S GRIFFIN ST	0	1	0	0	0	0	0	0	0	0	0	0	0	0	0	0	1

Arrest Address	D1	D2	D3	D4	D5	D6	D7	D8	D9	D10	D11	D12	D13	D14	OT	Unk	Total
7002 HARRY HINES BLVD	0	1	0	0	0	0	0	0	0	0	0	0	0	0	0	0	1
809 ANN AVE	0	1	0	0	0	0	0	0	0	0	0	0	0	0	0	0	1
8390 N STEMMONS SERV NB	0	1	0	0	0	0	0	0	0	0	0	0	0	0	0	0	1
8915 HARRY HINES BLVD	0	1	0	0	0	0	0	0	0	0	0	0	0	0	0	0	1
900 S LAMAR ST	0	1	0	0	0	0	0	0	0	0	0	0	0	0	0	0	1
901 S ERVAY ST	0	1	0	0	0	0	0	0	0	0	0	0	0	0	0	0	1
9119 RUSTOWN DR	0	1	0	0	0	0	0	0	0	0	0	0	0	0	0	0	1
GRIFFIN ST E & WALL ST	0	1	0	0	0	0	0	0	0	0	0	0	0	0	0	0	1
1100 E LEDBETTER DR	0	0	1	0	0	0	0	0	0	0	0	0	0	0	0	0	1
1523 RUSSELL GLEN LN	0	0	1	0	0	0	0	0	0	0	0	0	0	0	0	0	1
1908 ELDERLEAF DR	0	0	1	0	0	0	0	0	0	0	0	0	0	0	0	0	1
200 S MOROCCO AVE	0	0	1	0	0	0	0	0	0	0	0	0	0	0	0	0	1
2552 WOOD VALLEY PL	0	0	1	0	0	0	0	0	0	0	0	0	0	0	0	0	1
3000 S WESTMORELAND RD	0	0	1	0	0	0	0	0	0	0	0	0	0	0	0	0	1
2000 E R L THORNTON FWY	0	1	0	0	0	0	0	0	0	0	0	0	0	0	0	0	1
2126 LUCAS DR	0	1	0	0	0	0	0	0	0	0	0	0	0	0	0	0	1
2140 MEDICAL DISTRICT DR	0	1	0	0	0	0	0	0	0	0	0	0	0	0	0	0	1
2200 MEDICAL DISTRICT DR	0	1	0	0	0	0	0	0	0	0	0	0	0	0	0	0	1
2222 MEDICAL DISTRICT DR	0	1	0	0	0	0	0	0	0	0	0	0	0	0	0	0	1
2222 WELBORN ST	0	1	0	0	0	0	0	0	0	0	0	0	0	0	0	0	1
2302 COMMERCE ST	0	1	0	0	0	0	0	0	0	0	0	0	0	0	0	0	1
2506 INWOOD RD	0	1	0	0	0	0	0	0	0	0	0	0	0	0	0	0	1
2511 NEW ORLEANS PL	0	1	0	0	0	0	0	0	0	0	0	0	0	0	0	0	1
2727 KINGS RD	0	1	0	0	0	0	0	0	0	0	0	0	0	0	0	0	1
2901 INDIANA ST	0	1	0	0	0	0	0	0	0	0	0	0	0	0	0	0	1
300 N HALL ST	0	1	0	0	0	0	0	0	0	0	0	0	0	0	0	0	1
3104 SAN VICENTE AVE	0	1	0	0	0	0	0	0	0	0	0	0	0	0	0	0	1
3301 HUDNALL ST	0	1	0	0	0	0	0	0	0	0	0	0	0	0	0	0	1
3435 COMMERCE ST	0	1	0	0	0	0	0	0	0	0	0	0	0	0	0	0	1
3800 GASTON AVE	0	1	0	0	0	0	0	0	0	0	0	0	0	0	0	0	1
4219 GASTON AVE	0	1	0	0	0	0	0	0	0	0	0	0	0	0	0	0	1
4302 ROSS AVE	0	1	0	0	0	0	0	0	0	0	0	0	0	0	0	0	1
4434 HARRY HINES BLVD	0	1	0	0	0	0	0	0	0	0	0	0	0	0	0	0	1
4500 MAPLE AVE	0	1	0	0	0	0	0	0	0	0	0	0	0	0	0	0	1
4636 ROSS AVE	0	1	0	0	0	0	0	0	0	0	0	0	0	0	0	0	1
1024 S WAVERLY DR	1	0	0	0	0	0	0	0	0	0	0	0	0	0	0	0	1
1100 N ZANG BLVD	1	0	0	0	0	0	0	0	0	0	0	0	0	0	0	0	1
1115 S MONTCLAIR AVE	1	0	0	0	0	0	0	0	0	0	0	0	0	0	0	0	1

OT: Out of City

5/1/2026 9:20:14 AM

Arrest Address	D1	D2	D3	D4	D5	D6	D7	D8	D9	D10	D11	D12	D13	D14	OT	Unk	Total
1545 N COCKRELL HILL RD	1	0	0	0	0	0	0	0	0	0	0	0	0	0	0	0	1
201 S WINNETKA AVE	1	0	0	0	0	0	0	0	0	0	0	0	0	0	0	0	1
223 S EWING AVE	1	0	0	0	0	0	0	0	0	0	0	0	0	0	0	0	1
225 E COLORADO BLVD	1	0	0	0	0	0	0	0	0	0	0	0	0	0	0	0	1
2439 BRANDON ST	1	0	0	0	0	0	0	0	0	0	0	0	0	0	0	0	1
2760 ASTER ST	1	0	0	0	0	0	0	0	0	0	0	0	0	0	0	0	1
3230 REMOND DR	1	0	0	0	0	0	0	0	0	0	0	0	0	0	0	0	1
325 W TWELFTH ST	1	0	0	0	0	0	0	0	0	0	0	0	0	0	0	0	1
3606 W 8TH ST	1	0	0	0	0	0	0	0	0	0	0	0	0	0	0	0	1
3734 W CLARENDON DR	1	0	0	0	0	0	0	0	0	0	0	0	0	0	0	0	1
484 S TYLER ST	1	0	0	0	0	0	0	0	0	0	0	0	0	0	0	0	1
700 W JEFFERSON BLVD	1	0	0	0	0	0	0	0	0	0	0	0	0	0	0	0	1
705 W ILLINOIS AVE	1	0	0	0	0	0	0	0	0	0	0	0	0	0	0	0	1
915 W 8TH ST	1	0	0	0	0	0	0	0	0	0	0	0	0	0	0	0	1
1248 N STEMMONS FWY	0	1	0	0	0	0	0	0	0	0	0	0	0	0	0	0	1
1400 BOTHAM JEAN BLVD	0	1	0	0	0	0	0	0	0	0	0	0	0	0	0	0	1
1500 MARILLA ST	0	1	0	0	0	0	0	0	0	0	0	0	0	0	0	0	1
1515 YOUNG ST	0	1	0	0	0	0	0	0	0	0	0	0	0	0	0	0	1
1550 EMPIRE CENTRAL	0	1	0	0	0	0	0	0	0	0	0	0	0	0	0	0	1
1702 S CESAR CHAVEZ BLVD	0	1	0	0	0	0	0	0	0	0	0	0	0	0	0	0	1
1716 CHATTANOOGA PL	0	1	0	0	0	0	0	0	0	0	0	0	0	0	0	0	1
1717 W MOCKINGBIRD LN	0	1	0	0	0	0	0	0	0	0	0	0	0	0	0	0	1
1118 S HIGH HILL PL	0	0	0	1	0	0	0	0	0	0	0	0	0	0	0	0	1
1507 E KIEST BLVD	0	0	0	1	0	0	0	0	0	0	0	0	0	0	0	0	1
1602 BARLOW AVE	0	0	0	1	0	0	0	0	0	0	0	0	0	0	0	0	1
1724 HEMPHILL DR	0	0	0	1	0	0	0	0	0	0	0	0	0	0	0	0	1
1810 HIGH HILL BLVD	0	0	0	1	0	0	0	0	0	0	0	0	0	0	0	0	1
203 W MCVEY AVE	0	0	0	1	0	0	0	0	0	0	0	0	0	0	0	0	1
2209 INCA DR	0	0	0	1	0	0	0	0	0	0	0	0	0	0	0	0	1
2500 S LANCASTER RD	0	0	0	1	0	0	0	0	0	0	0	0	0	0	0	0	1
2510 S LLEWELLYN AVE	0	0	0	1	0	0	0	0	0	0	0	0	0	0	0	0	1
2562 KATHLEEN AVE	0	0	0	1	0	0	0	0	0	0	0	0	0	0	0	0	1
2600 IDAHO AVE	0	0	0	1	0	0	0	0	0	0	0	0	0	0	0	0	1
2831 E LEDBETTER DR	0	0	0	1	0	0	0	0	0	0	0	0	0	0	0	0	1
3031 UTAH AVE	0	0	0	1	0	0	0	0	0	0	0	0	0	0	0	0	1
3062 BEAUCHAMP ST	0	0	0	1	0	0	0	0	0	0	0	0	0	0	0	0	1
3117 51ST ST	0	0	0	1	0	0	0	0	0	0	0	0	0	0	0	0	1
3303 SOUTHERN OAKS BLVD	0	0	0	1	0	0	0	0	0	0	0	0	0	0	0	0	1

OT: Out of City

5/1/2026 9:20:14 AM

Arrest Address	D1	D2	D3	D4	D5	D6	D7	D8	D9	D10	D11	D12	D13	D14	OT	Unk	Total
3330 S LANCASTER RD	0	0	0	1	0	0	0	0	0	0	0	0	0	0	0	0	1
3435 S POLK ST	0	0	0	1	0	0	0	0	0	0	0	0	0	0	0	0	1
3600 E KIEST BLVD	0	0	0	1	0	0	0	0	0	0	0	0	0	0	0	0	1
3621 SUNNYVALE ST	0	0	0	1	0	0	0	0	0	0	0	0	0	0	0	0	1
3850 MORNING DEW CIR	0	0	0	1	0	0	0	0	0	0	0	0	0	0	0	0	1
4512 UTAH AVE	0	0	0	1	0	0	0	0	0	0	0	0	0	0	0	0	1
4713 WADSWORTH DR	0	0	0	1	0	0	0	0	0	0	0	0	0	0	0	0	1
4717 VISTA WOOD BLVD	0	0	0	1	0	0	0	0	0	0	0	0	0	0	0	0	1
4830 BARTLETT AVE	0	0	0	1	0	0	0	0	0	0	0	0	0	0	0	0	1
4831 BARTLETT AVE	0	0	0	1	0	0	0	0	0	0	0	0	0	0	0	0	1
4875 SUNNYVALE ST	0	0	0	1	0	0	0	0	0	0	0	0	0	0	0	0	1
900 S CORINTH ST RD	0	0	0	1	0	0	0	0	0	0	0	0	0	0	0	0	1
10131 KITTYHAWK LN	0	0	0	0	1	0	0	0	0	0	0	0	0	0	0	0	1
10310 BIG THICKET DR	0	0	0	0	1	0	0	0	0	0	0	0	0	0	0	0	1
10410 CRICKET DR	0	0	0	0	1	0	0	0	0	0	0	0	0	0	0	0	1
10842 BRAVURA LN	0	0	0	0	1	0	0	0	0	0	0	0	0	0	0	0	1
120 N SEAGOVILLE RD	0	0	0	0	1	0	0	0	0	0	0	0	0	0	0	0	1
1200 S BUCKNER BLVD	0	0	0	0	1	0	0	0	0	0	0	0	0	0	0	0	1
1234 CARBONA DR	0	0	0	0	1	0	0	0	0	0	0	0	0	0	0	0	1
1235 S BUCKNER BLVD	0	0	0	0	1	0	0	0	0	0	0	0	0	0	0	0	1
1648 RIVERWAY DR	0	0	0	0	1	0	0	0	0	0	0	0	0	0	0	0	1
1700 S BUCKNER BLVD	0	0	0	0	1	0	0	0	0	0	0	0	0	0	0	0	1
300 S BUCKNER BLVD	0	0	0	0	1	0	0	0	0	0	0	0	0	0	0	0	1
414 HILLBURN DR	0	0	0	0	1	0	0	0	0	0	0	0	0	0	0	0	1
440 S BUCKNER BLVD	0	0	0	0	1	0	0	0	0	0	0	0	0	0	0	0	1
5900 SCYENE RD	0	0	0	0	1	0	0	0	0	0	0	0	0	0	0	0	1
6909 SCYENE RD	0	0	0	0	1	0	0	0	0	0	0	0	0	0	0	0	1
7037 LAKE JUNE RD	0	0	0	0	1	0	0	0	0	0	0	0	0	0	0	0	1
7114 TOLAND ST	0	0	0	0	1	0	0	0	0	0	0	0	0	0	0	0	1
10510 LUNA RD	0	0	0	0	0	1	0	0	0	0	0	0	0	0	0	0	1
10811 WEBB CHAPEL RD	0	0	0	0	0	1	0	0	0	0	0	0	0	0	0	0	1
1400 HI LINE DR	0	0	0	0	0	1	0	0	0	0	0	0	0	0	0	0	1
1718 NAVARO ST	0	0	0	0	0	1	0	0	0	0	0	0	0	0	0	0	1
1736 FORT WORTH AVE	0	0	0	0	0	1	0	0	0	0	0	0	0	0	0	0	1
2005 N WESTMORELAND RD	0	0	0	0	0	1	0	0	0	0	0	0	0	0	0	0	1
2400 COMMUNITY DR	0	0	0	0	0	1	0	0	0	0	0	0	0	0	0	0	1
2450 BICKERS ST	0	0	0	0	0	1	0	0	0	0	0	0	0	0	0	0	1
2555 WEBB CHAPEL EXT	0	0	0	0	0	1	0	0	0	0	0	0	0	0	0	0	1

OT: Out of City

5/1/2026 9:20:14 AM

Arrest Address	D1	D2	D3	D4	D5	D6	D7	D8	D9	D10	D11	D12	D13	D14	OT	Unk	Total
2615 ROYAL LN	0	0	0	0	0	1	0	0	0	0	0	0	0	0	0	0	1
2636 WALNUT HILL LN	0	0	0	0	0	1	0	0	0	0	0	0	0	0	0	0	1
2752 FLOWERING PEACH LN	0	0	0	0	0	1	0	0	0	0	0	0	0	0	0	0	1
2800 N HAMPTON RD	0	0	0	0	0	1	0	0	0	0	0	0	0	0	0	0	1
2932 N WESTMORELAND RD	0	0	0	0	0	1	0	0	0	0	0	0	0	0	0	0	1
3121 PARK LN	0	0	0	0	0	1	0	0	0	0	0	0	0	0	0	0	1
3199 N STEMMONS FWY	0	0	0	0	0	1	0	0	0	0	0	0	0	0	0	0	1
9103 E R L THORNTON FWY	0	0	0	0	0	0	1	0	0	0	0	0	0	0	0	0	1
9218 SWEETWATER DR	0	0	0	0	0	0	1	0	0	0	0	0	0	0	0	0	1
9797 BRUTON RD	0	0	0	0	0	0	1	0	0	0	0	0	0	0	0	0	1
MARTIN LUTHER KING JR BLVD & COLONIAL AV	0	0	0	0	0	0	1	0	0	0	0	0	0	0	0	0	1
1011 W WHEATLAND RD	0	0	0	0	0	0	0	1	0	0	0	0	0	0	0	0	1
12248 CHINA LAKE DR	0	0	0	0	0	0	0	1	0	0	0	0	0	0	0	0	1
13601 F HAWN FWY	0	0	0	0	0	0	0	1	0	0	0	0	0	0	0	0	1
1464 QUARTET DR	0	0	0	0	0	0	0	1	0	0	0	0	0	0	0	0	1
3711 MEADOW ST	0	0	0	0	0	0	1	0	0	0	0	0	0	0	0	0	1
4645 SAMUELL BLVD	0	0	0	0	0	0	1	0	0	0	0	0	0	0	0	0	1
4840 FELLOWS LN	0	0	0	0	0	0	1	0	0	0	0	0	0	0	0	0	1
4848 ELSIE FAYE HEGGINS ST	0	0	0	0	0	0	1	0	0	0	0	0	0	0	0	0	1
5000 MILITARY PKWY	0	0	0	0	0	0	1	0	0	0	0	0	0	0	0	0	1
5050 CROZIER ST	0	0	0	0	0	0	1	0	0	0	0	0	0	0	0	0	1
5266 PONDEROSA CIR	0	0	0	0	0	0	1	0	0	0	0	0	0	0	0	0	1
6921 PICKRELL DR	0	0	0	0	0	0	1	0	0	0	0	0	0	0	0	0	1
7229 FERGUSON RD	0	0	0	0	0	0	1	0	0	0	0	0	0	0	0	0	1
8040 FERGUSON RD	0	0	0	0	0	0	1	0	0	0	0	0	0	0	0	0	1
8090 FERGUSON RD	0	0	0	0	0	0	1	0	0	0	0	0	0	0	0	0	1
8108 E R L THORNTON SERV EB	0	0	0	0	0	0	1	0	0	0	0	0	0	0	0	0	1
8453 BANQUO DR	0	0	0	0	0	0	1	0	0	0	0	0	0	0	0	0	1
2000 HIGHLAND RD	0	0	0	0	0	0	1	0	0	0	0	0	0	0	0	0	1
2150 N PRAIRIE CREEK RD	0	0	0	0	0	0	1	0	0	0	0	0	0	0	0	0	1
2200 2ND AVE	0	0	0	0	0	0	1	0	0	0	0	0	0	0	0	0	1
2304 ST FRANCIS AVE	0	0	0	0	0	0	1	0	0	0	0	0	0	0	0	0	1
2400 S HARWOOD ST	0	0	0	0	0	0	1	0	0	0	0	0	0	0	0	0	1
2404 BIRMINGHAM AVE	0	0	0	0	0	0	1	0	0	0	0	0	0	0	0	0	1
2525 PINE ST	0	0	0	0	0	0	1	0	0	0	0	0	0	0	0	0	1
2539 STARKS AVE	0	0	0	0	0	0	1	0	0	0	0	0	0	0	0	0	1
2605 JOHN WEST RD	0	0	0	0	0	0	1	0	0	0	0	0	0	0	0	0	1

Arrest Address	D1	D2	D3	D4	D5	D6	D7	D8	D9	D10	D11	D12	D13	D14	OT	Unk	Total
3451 CHAPEL OAKS DR	0	0	0	0	0	1	0	0	0	0	0	0	0	0	0	0	1
3536 ALMAZAN DR	0	0	0	0	0	1	0	0	0	0	0	0	0	0	0	0	1
3910 DELHI ST	0	0	0	0	0	1	0	0	0	0	0	0	0	0	0	0	1
4025 SINGLETON BLVD	0	0	0	0	0	1	0	0	0	0	0	0	0	0	0	0	1
5900 W DAVIS ST	0	0	0	0	0	1	0	0	0	0	0	0	0	0	0	0	1
650 N RIVERFRONT BLVD	0	0	0	0	0	1	0	0	0	0	0	0	0	0	0	0	1
6900 HERB KELLEHER WAY	0	0	0	0	0	1	0	0	0	0	0	0	0	0	0	0	1
8008 HERB KELLEHER WAY	0	0	0	0	0	1	0	0	0	0	0	0	0	0	0	0	1
9000 JOHN W CARPENTER FWY	0	0	0	0	0	1	0	0	0	0	0	0	0	0	0	0	1
9200 JOHN W CARPENTER FWY	0	0	0	0	0	1	0	0	0	0	0	0	0	0	0	0	1
9300 WEBB CHAPEL RD	0	0	0	0	0	1	0	0	0	0	0	0	0	0	0	0	1
9707 WEBB CHAPEL RD	0	0	0	0	0	1	0	0	0	0	0	0	0	0	0	0	1
10211 RIDGE OAK ST	0	0	0	0	0	0	1	0	0	0	0	0	0	0	0	0	1
1610 S MALCOLM X BLVD	0	0	0	0	0	0	1	0	0	0	0	0	0	0	0	0	1
7712 ROYAL LN	0	0	0	0	0	0	0	0	0	0	1	0	0	0	0	0	1
7800 FIREFALL WAY	0	0	0	0	0	0	0	0	0	0	1	0	0	0	0	0	1
1010 S CORINTH ST RD	0	0	0	1	0	0	0	0	0	0	0	0	0	0	0	0	1
106 W BROWNLEE AVE	0	0	0	1	0	0	0	0	0	0	0	0	0	0	0	0	1
2915 FOREMAN ST	0	0	0	0	0	0	1	0	0	0	0	0	0	0	0	0	1
3200 S MALCOLM X BLVD	0	0	0	0	0	0	1	0	0	0	0	0	0	0	0	0	1
3302 N BUCKNER BLVD	0	0	0	0	0	0	1	0	0	0	0	0	0	0	0	0	1
1600 E CAMP WISDOM RD	0	0	0	0	0	0	0	1	0	0	0	0	0	0	0	0	1
1818 ALTADENA LN	0	0	0	0	0	0	0	1	0	0	0	0	0	0	0	0	1
201 N JIM MILLER RD	0	0	0	0	0	0	0	1	0	0	0	0	0	0	0	0	1
2545 CAMEL CT	0	0	0	0	0	0	0	1	0	0	0	0	0	0	0	0	1
2900 E LEDBETTER DR	0	0	0	0	0	0	0	1	0	0	0	0	0	0	0	0	1
3050 EDD RD	0	0	0	0	0	0	0	1	0	0	0	0	0	0	0	0	1
315 LONGRIDGE DR	0	0	0	0	0	0	0	1	0	0	0	0	0	0	0	0	1
3244 PACESETTER DR	0	0	0	0	0	0	0	1	0	0	0	0	0	0	0	0	1
3527 SOFTCLOUD DR	0	0	0	0	0	0	0	1	0	0	0	0	0	0	0	0	1
370 N JIM MILLER RD	0	0	0	0	0	0	0	1	0	0	0	0	0	0	0	0	1
3805 W WHEATLAND RD	0	0	0	0	0	0	0	1	0	0	0	0	0	0	0	0	1
39703 L B J FWY WB	0	0	0	0	0	0	0	1	0	0	0	0	0	0	0	0	1
4026 TIOGA ST	0	0	0	0	0	0	0	1	0	0	0	0	0	0	0	0	1
6539 TIOGA CT	0	0	0	0	0	0	0	1	0	0	0	0	0	0	0	0	1
7202 ELAM RD	0	0	0	0	0	0	0	1	0	0	0	0	0	0	0	0	1
7404 PIN TAIL CT	0	0	0	0	0	0	0	1	0	0	0	0	0	0	0	0	1
7616 TEXRIDGE DR	0	0	0	0	0	0	0	1	0	0	0	0	0	0	0	0	1

OT: Out of City

5/1/2026 9:20:14 AM

Arrest Address	D1	D2	D3	D4	D5	D6	D7	D8	D9	D10	D11	D12	D13	D14	OT	Unk	Total
7811 KANSAS AVE	0	0	0	0	0	0	0	1	0	0	0	0	0	0	0	0	1
7939 PEACEFUL BEND DR	0	0	0	0	0	0	0	1	0	0	0	0	0	0	0	0	1
7941 SANTA ROSA DR	0	0	0	0	0	0	0	1	0	0	0	0	0	0	0	0	1
7943 FAITHFUL TRL	0	0	0	0	0	0	0	1	0	0	0	0	0	0	0	0	1
823 RIVERWOOD RD	0	0	0	0	0	0	0	1	0	0	0	0	0	0	0	0	1
8653 S HAMPTON RD	0	0	0	0	0	0	0	1	0	0	0	0	0	0	0	0	1
9625 WHISTLER DR	0	0	0	0	0	0	0	1	0	0	0	0	0	0	0	0	1
10305 ANDOVER DR	0	0	0	0	0	0	0	0	1	0	0	0	0	0	0	0	1
10306 FERGUSON RD	0	0	0	0	0	0	0	0	1	0	0	0	0	0	0	0	1
10541 FERGUSON RD	0	0	0	0	0	0	0	0	1	0	0	0	0	0	0	0	1
1101 WHITEHAVEN DR	0	0	0	0	0	0	0	0	1	0	0	0	0	0	0	0	1
11662 KILKIRK LN	0	0	0	0	0	0	0	0	1	0	0	0	0	0	0	0	1
12909 JUPITER RD	0	0	0	0	0	0	0	0	1	0	0	0	0	0	0	0	1
2121 WINSTED DR	0	0	0	0	0	0	0	0	1	0	0	0	0	0	0	0	1
3200 W LAWTHER DR	0	0	0	0	0	0	0	0	1	0	0	0	0	0	0	0	1
5934 ABRAMS RD	0	0	0	0	0	0	0	0	1	0	0	0	0	0	0	0	1
600 E LAWTHER DR	0	0	0	0	0	0	0	0	1	0	0	0	0	0	0	0	1
6003 ABRAMS RD	0	0	0	0	0	0	0	0	1	0	0	0	0	0	0	0	1
6030 MILTON ST	0	0	0	0	0	0	0	0	1	0	0	0	0	0	0	0	1
6101 E MOCKINGBIRD LN	0	0	0	0	0	0	0	0	1	0	0	0	0	0	0	0	1
6646 E LOVERS LN	0	0	0	0	0	0	0	0	1	0	0	0	0	0	0	0	1
8200 SOUTHWESTERN BLVD	0	0	0	0	0	0	0	0	1	0	0	0	0	0	0	0	1
9305 SAN FERNANDO WAY	0	0	0	0	0	0	0	0	1	0	0	0	0	0	0	0	1
10101 ROYAL LN	0	0	0	0	0	0	0	0	0	1	0	0	0	0	0	0	1
10151 SHOREVIEW RD	0	0	0	0	0	0	0	0	0	1	0	0	0	0	0	0	1
10401 L B J FWY	0	0	0	0	0	0	0	0	0	1	0	0	0	0	0	0	1
11102 N CENTRAL SERV NB	0	0	0	0	0	0	0	0	0	1	0	0	0	0	0	0	1
11722 N CENTRAL SERV NB	0	0	0	0	0	0	0	0	0	1	0	0	0	0	0	0	1
12482 ABRAMS RD	0	0	0	0	0	0	0	0	0	1	0	0	0	0	0	0	1
12708 SCHROEDER RD	0	0	0	0	0	0	0	0	0	1	0	0	0	0	0	0	1
7077 WATERCREST PKWY	0	0	0	0	0	0	0	0	0	1	0	0	0	0	0	0	1
8020 FOREST LN	0	0	0	0	0	0	0	0	0	1	0	0	0	0	0	0	1
8025 FOREST LN	0	0	0	0	0	0	0	0	0	1	0	0	0	0	0	0	1
8100 FOREST LN	0	0	0	0	0	0	0	0	0	1	0	0	0	0	0	0	1
8720 HANFORD DR	0	0	0	0	0	0	0	0	0	1	0	0	0	0	0	0	1
8900 L B J FWY	0	0	0	0	0	0	0	0	0	1	0	0	0	0	0	0	1
8909 VANTAGE POINT DR	0	0	0	0	0	0	0	0	0	1	0	0	0	0	0	0	1
8920 STULTS RD	0	0	0	0	0	0	0	0	0	1	0	0	0	0	0	0	1

OT: Out of City

5/1/2026 9:20:14 AM

Arrest Address	D1	D2	D3	D4	D5	D6	D7	D8	D9	D10	D11	D12	D13	D14	OT	Unk	Total
9019 VANTAGE POINT DR	0	0	0	0	0	0	0	0	0	1	0	0	0	0	0	0	1
9505 ROYAL LN	0	0	0	0	0	0	0	0	0	1	0	0	0	0	0	0	1
9610 AMBERTON PKWY	0	0	0	0	0	0	0	0	0	1	0	0	0	0	0	0	1
10641 STEPPINGTON DR	0	0	0	0	0	0	0	0	0	0	1	0	0	0	0	0	1
11903 COIT RD	0	0	0	0	0	0	0	0	0	0	1	0	0	0	0	0	1
12411 N CENTRAL EXPY	0	0	0	0	0	0	0	0	0	0	1	0	0	0	0	0	1
12950 COIT RD	0	0	0	0	0	0	0	0	0	0	1	0	0	0	0	0	1
13105 MONTFORT DR	0	0	0	0	0	0	0	0	0	0	1	0	0	0	0	0	1
13263 KIT LN	0	0	0	0	0	0	0	0	0	0	1	0	0	0	0	0	1
13447 N CENTRAL SERV W	0	0	0	0	0	0	0	0	0	0	1	0	0	0	0	0	1
13450 ESPERANZA RD	0	0	0	0	0	0	0	0	0	0	1	0	0	0	0	0	1
13455 KIT LN	0	0	0	0	0	0	0	0	0	0	1	0	0	0	0	0	1
13867 FAR HILLS LN	0	0	0	0	0	0	0	0	0	0	1	0	0	0	0	0	1
14018 BROOKGREEN DR	0	0	0	0	0	0	0	0	0	0	1	0	0	0	0	0	1
14333 PRESTON RD	0	0	0	0	0	0	0	0	0	0	1	0	0	0	0	0	1
15726 EL ESTADO DR	0	0	0	0	0	0	0	0	0	0	1	0	0	0	0	0	1
5403 ARAPAHO RD	0	0	0	0	0	0	0	0	0	0	1	0	0	0	0	0	1
5704 SPRING VALLEY RD	0	0	0	0	0	0	0	0	0	0	1	0	0	0	0	0	1
5840 SPRING VALLEY RD	0	0	0	0	0	0	0	0	0	0	1	0	0	0	0	0	1
6516 BRIARHAVEN DR	0	0	0	0	0	0	0	0	0	0	1	0	0	0	0	0	1
6969 ARAPAHO RD	0	0	0	0	0	0	0	0	0	0	1	0	0	0	0	0	1
7880 ALPHA RD	0	0	0	0	0	0	0	0	0	0	1	0	0	0	0	0	1
7940 L B J FWY	0	0	0	0	0	0	0	0	0	0	1	0	0	0	0	0	1
7995 L B J SERV WB	0	0	0	0	0	0	0	0	0	0	1	0	0	0	0	0	1
8100 B J SERV S	0	0	0	0	0	0	0	0	0	0	1	0	0	0	0	0	1
17878 PRESTON RD	0	0	0	0	0	0	0	0	0	0	0	1	0	0	0	0	1
17910 KELLY BLVD	0	0	0	0	0	0	0	0	0	0	0	1	0	0	0	0	1
18081 MIDWAY RD	0	0	0	0	0	0	0	0	0	0	0	1	0	0	0	0	1
18221 MARSH LN	0	0	0	0	0	0	0	0	0	0	0	1	0	0	0	0	1
18331 ROEHAMPTON DR	0	0	0	0	0	0	0	0	0	0	0	1	0	0	0	0	1
18648 HILLCREST RD	0	0	0	0	0	0	0	0	0	0	0	1	0	0	0	0	1
18777 MIDWAY RD	0	0	0	0	0	0	0	0	0	0	0	1	0	0	0	0	1
4141 HORIZON NORTH PKWY	0	0	0	0	0	0	0	0	0	0	0	1	0	0	0	0	1
4300 HORIZON NORTH PKWY	0	0	0	0	0	0	0	0	0	0	0	1	0	0	0	0	1
4701 HAVERWOOD LN	0	0	0	0	0	0	0	0	0	0	0	1	0	0	0	0	1
4808 HAVERWOOD LN	0	0	0	0	0	0	0	0	0	0	0	1	0	0	0	0	1
7720 MCCALLUM BLVD	0	0	0	0	0	0	0	0	0	0	0	1	0	0	0	0	1
7760 MCCALLUM BLVD	0	0	0	0	0	0	0	0	0	0	0	1	0	0	0	0	1

OT: Out of City

5/1/2026 9:20:14 AM

Arrest Address	D1	D2	D3	D4	D5	D6	D7	D8	D9	D10	D11	D12	D13	D14	OT	Unk	Total
8000 FRANKFORD RD	0	0	0	0	0	0	0	0	0	0	0	1	0	0	0	0	1
10300 BEST DR	0	0	0	0	0	0	0	0	0	0	0	0	1	0	0	0	1
11851 HIGH DALE DR	0	0	0	0	0	0	0	0	0	0	0	0	1	0	0	0	1
12817 PRESTON RD	0	0	0	0	0	0	0	0	0	0	0	0	1	0	0	0	1
12840 NOEL RD	0	0	0	0	0	0	0	0	0	0	0	0	1	0	0	0	1
3022 FOREST LN	0	0	0	0	0	0	0	0	0	0	0	0	1	0	0	0	1
3324 WHITEHALL DR	0	0	0	0	0	0	0	0	0	0	0	0	1	0	0	0	1
4800 W NORTHWEST HWY	0	0	0	0	0	0	0	0	0	0	0	0	1	0	0	0	1
5759 PINELAND DR	0	0	0	0	0	0	0	0	0	0	0	0	1	0	0	0	1
6050 MELODY LN	0	0	0	0	0	0	0	0	0	0	0	0	1	0	0	0	1
6500 RIDGECREST RD	0	0	0	0	0	0	0	0	0	0	0	0	1	0	0	0	1
6889 SHADY BROOK LN	0	0	0	0	0	0	0	0	0	0	0	0	1	0	0	0	1
8224 PARK LN	0	0	0	0	0	0	0	0	0	0	0	0	1	0	0	0	1
8250 MEADOW RD	0	0	0	0	0	0	0	0	0	0	0	0	1	0	0	0	1
8335 WESTCHESTER DR	0	0	0	0	0	0	0	0	0	0	0	0	1	0	0	0	1
8787 PARK LN	0	0	0	0	0	0	0	0	0	0	0	0	1	0	0	0	1
9600 HATHAWAY ST	0	0	0	0	0	0	0	0	0	0	0	0	1	0	0	0	1
9600 N CENTRAL EXPY	0	0	0	0	0	0	0	0	0	0	0	0	1	0	0	0	1
1000 COMMERCE ST	0	0	0	0	0	0	0	0	0	0	0	0	0	1	0	0	1
1010 ROSS AVE	0	0	0	0	0	0	0	0	0	0	0	0	0	1	0	0	1
1014 MAIN ST	0	0	0	0	0	0	0	0	0	0	0	0	0	1	0	0	1
110 N AKARD ST	0	0	0	0	0	0	0	0	0	0	0	0	0	1	0	0	1
1214 ELM ST	0	0	0	0	0	0	0	0	0	0	0	0	0	1	0	0	1
1295 COMMERCE ST	0	0	0	0	0	0	0	0	0	0	0	0	0	1	0	0	1
1309 MAIN ST	0	0	0	0	0	0	0	0	0	0	0	0	0	1	0	0	1
1401 ELM ST	0	0	0	0	0	0	0	0	0	0	0	0	0	1	0	0	1
1500 COMMERCE ST	0	0	0	0	0	0	0	0	0	0	0	0	0	1	0	0	1
1500 ELM ST	0	0	0	0	0	0	0	0	0	0	0	0	0	1	0	0	1
1500 MAIN ST	0	0	0	0	0	0	0	0	0	0	0	0	0	1	0	0	1
1515 ELM ST	0	0	0	0	0	0	0	0	0	0	0	0	0	1	0	0	1
1623 MAIN ST	0	0	0	0	0	0	0	0	0	0	0	0	0	1	0	0	1
1700 N AKARD ST	0	0	0	0	0	0	0	0	0	0	0	0	0	1	0	0	1
1717 LEONARD ST	0	0	0	0	0	0	0	0	0	0	0	0	0	1	0	0	1
1777 N RECORD ST	0	0	0	0	0	0	0	0	0	0	0	0	0	1	0	0	1
1900 COMMERCE ST	0	0	0	0	0	0	0	0	0	0	0	0	0	1	0	0	1
1902 MAIN ST	0	0	0	0	0	0	0	0	0	0	0	0	0	1	0	0	1
1933 MAIN ST	0	0	0	0	0	0	0	0	0	0	0	0	0	1	0	0	1
200 N ERVAY ST	0	0	0	0	0	0	0	0	0	0	0	0	0	1	0	0	1

OT: Out of City

5/1/2026 9:20:14 AM

Arrest Address	D1	D2	D3	D4	D5	D6	D7	D8	D9	D10	D11	D12	D13	D14	OT	Unk	Total
2012 WOODALL RODGERS FWY	0	0	0	0	0	0	0	0	0	0	0	0	0	1	0	0	1
208 S AKARD ST	0	0	0	0	0	0	0	0	0	0	0	0	0	1	0	0	1
2200 ROSS AVE	0	0	0	0	0	0	0	0	0	0	0	0	0	1	0	0	1
2400 BRYAN ST	0	0	0	0	0	0	0	0	0	0	0	0	0	1	0	0	1
2415 CLARK ST	0	0	0	0	0	0	0	0	0	0	0	0	0	1	0	0	1
2600 LEMMON AVE	0	0	0	0	0	0	0	0	0	0	0	0	0	1	0	0	1
3109 DOUGLAS AVE	0	0	0	0	0	0	0	0	0	0	0	0	0	1	0	0	1
311 S AKARD ST	0	0	0	0	0	0	0	0	0	0	0	0	0	1	0	0	1
3200 MAPLE AVE	0	0	0	0	0	0	0	0	0	0	0	0	0	1	0	0	1
3355 BLACKBURN ST	0	0	0	0	0	0	0	0	0	0	0	0	0	1	0	0	1
3535 MUNGER AVE	0	0	0	0	0	0	0	0	0	0	0	0	0	1	0	0	1
3699 MCKINNEY AVE	0	0	0	0	0	0	0	0	0	0	0	0	0	1	0	0	1
400 N AKARD ST	0	0	0	0	0	0	0	0	0	0	0	0	0	1	0	0	1
400 N ERVAY ST	0	0	0	0	0	0	0	0	0	0	0	0	0	1	0	0	1
400 OLIVE ST	0	0	0	0	0	0	0	0	0	0	0	0	0	1	0	0	1
4201 TRAVIS ST	0	0	0	0	0	0	0	0	0	0	0	0	0	1	0	0	1
4327 N HALL ST	0	0	0	0	0	0	0	0	0	0	0	0	0	1	0	0	1
4333 MCKINNEY AVE	0	0	0	0	0	0	0	0	0	0	0	0	0	1	0	0	1
4425 GILBERT AVE	0	0	0	0	0	0	0	0	0	0	0	0	0	1	0	0	1
5300 E MOCKINGBIRD LN	0	0	0	0	0	0	0	0	0	0	0	0	0	1	0	0	1
5515 GASTON AVE	0	0	0	0	0	0	0	0	0	0	0	0	0	1	0	0	1
7000 LA VISTA DR	0	0	0	0	0	0	0	0	0	0	0	0	0	1	0	0	1
800 ELM ST	0	0	0	0	0	0	0	0	0	0	0	0	0	1	0	0	1
DALLAS FT WORTH SERV WB / TERRE COLONY CT	0	0	0	0	0	0	0	0	0	0	0	0	0	0	1	0	1
E R L THORNTON FWY EB & 2ND AVE	0	0	0	0	0	0	0	0	0	0	0	0	0	0	0	1	1
Total	17	47	26	34	17	31	39	32	16	18	29	14	17	43	1	1	382

Monthly Arrest (Highest Charge) by Council District, Race, Sex and Zip Code: April 2026

NIBRS Crime	CD 1	CD 2	CD 3	CD 4	CD 5	CD 6	CD 7	CD 8	CD 9	CD 10	CD 11	CD 12	CD 13	CD 14	Out/City	Total
AGG ASSAULT - FV	5	6	5	5	1	1	4	9	1	6	2	1	2	1	2	51
AGG ASSAULT - NFV		5	1	2	2	2	10	4	2	1	1	1	2	2	1	36
ALL OTHER LARCENY	1	3		2		3		2						1		12
ALL OTHER OFFENSES	11	43	8	17	11	80	21	9	6	9	7	4	4	14	4	248
ANIMAL CRUELTY															1	1
APOWW	17	47	26	34	17	31	39	32	16	18	29	14	17	43	2	382
ARSON		1						1								2
ASSISTING OR PROMOTING PROSTITUTION						1										1
BETTING/ WAGERING		2								2						4
BRIBERY		1														1
BURGLARY-BUSINESS		1	1			1	1			1		1				6
BURGLARY-RESIDENCE	2	2		2		1					2		2	1		12
COUNTERFEITING / FORGERY															1	1
CREDIT CARD/ ATM FRAUD															1	1
DESTRUCTION/ DAMAGE/ VANDALISM OF PROPERTY	1	5			2		2				1	1		3		15
DISORDERLY CONDUCT	3	6		2	1	1	3				1		1	4	1	23
DRUG EQUIPMENT VIOLATIONS	4	4	1	4	2		4	4	1	4	2		4	3		37
DRUG/ NARCOTIC VIOLATIONS	11	37	19	52	16	36	36	15	13	29	10	1	21	16	6	318
DUI	15	14	4	7	5	12	8	9	5	9	4	2	7	5		106
EMBEZZLEMENT															1	1
FALSE PRETENSES/ SWINDLE/ CONFIDENCE GAME	8	3	1	7		3	8	1	2	3	2		1	5	2	46
FAMILY OFFENSES, NONVIOLENT				1												1
IDENTITY THEFT	1	2	1	1	2	5	3		1	2				3		21
INTIMIDATION	5	2	1	9	4	5	8	2	3	3	3		3	1		49
KIDNAPPING/ ABDUCTION	1												1			2
MURDER & NONNEGLIGENT MANSLAUGHTER														1		1
NEGLIGENT MANSLAUGHTER		2														2
PROSTITUTION						4	2									6
PUBLIC INTOXICATION	5	28	2	8	3	6	3	2	3	2	4	2	4	15	1	88
PURCHASING PROSTITUTION									3							3
RAPE								1							3	4
ROBBERY-BUSINESS			1			1										2
ROBBERY-INDIVIDUAL	2	1		2						1	1				2	9
SHOPLIFTING	12	7	2	3	1	6	2	3	5	1	3		12	10	3	70
SIMPLE ASSAULT	25	38	26	46	19	38	36	34	24	24	21	13	11	37	15	407

Monthly Arrest (Highest Charge) by Council District, Race, Sex and Zip Code: April 2026

NIBRS Crime	CD 1	CD 2	CD 3	CD 4	CD 5	CD 6	CD 7	CD 8	CD 9	CD 10	CD 11	CD 12	CD 13	CD 14	Out/City	Total
SODOMY						1									1	2
THEFT FROM MOTOR VEHICLE							2				1		2	3		8
TRAF VIO -RECKLESS DRIVING	4					12							1			17
TRAFFIC VIOLATION - HAZARDOUS	2	4				15	2	1					1	1	1	27
TRAFFIC VIOLATION - NON HAZARDOUS		3	7	3	1	6	5	2		1	1		1	6		36
TRESPASS OF REAL PROPERTY	4	15	11	11	1	1	9	9	1	7	7	2	5	7		90
UUMV	1	4	1	6	2	5	7	1		7					3	37
WARRANT DALLAS PD (AGG ASSAULT - FV)	2			2	2		2	1	1		1				1	12
WARRANT DALLAS PD (AGG ASSAULT - NFV)	2	1	1		1	1	1		1				1		4	13
WARRANT DALLAS PD (AGG ROBBERY - BUSINESS)		1														1
WARRANT DALLAS PD (AGG ROBBERY - INDIVIDUAL)			1	2			1		1						1	6
WARRANT DALLAS PD (ALIAS/CAPIAS)	10	46	8	30	3	24	27	17	9	8	6	1	2	20	3	214
WARRANT DALLAS PD (ANIMAL CRUELTY)	1															1
WARRANT DALLAS PD (ARSON)			1													1
WARRANT DALLAS PD (ASSAULT - FV)	4	2	2	4	2	2	3	2	1	1	1	1		2		27
WARRANT DALLAS PD (ASSAULT - NFV)	1		1	1	1	2	1	2						1		10
WARRANT DALLAS PD (ASSIST/PROMOTE PROSTITUTION)							1									1
WARRANT DALLAS PD (BURGLARY - BUSINESS)												1				1
WARRANT DALLAS PD (BURGLARY - RESIDENCE)		1														1
WARRANT DALLAS PD (CRIMINAL MISCHIEF)		1								1						2
WARRANT DALLAS PD (CRIMINAL TRESPASS)														1		1
WARRANT DALLAS PD (DISORDERLY CONDUCT)					1											1
WARRANT DALLAS PD (DRUG/NARCOTICS VIOLATIONS)		2	3	3		2	2		1	1	1			2	1	18
WARRANT DALLAS PD (DWI)											1					1
WARRANT DALLAS PD (EVADING)	1			1	1	2										5
WARRANT DALLAS PD (FAIL TO COMPLY SEX OFFEND REGISTER)		2					1	1							1	5
WARRANT DALLAS PD (FONDLING)			1		1											2
WARRANT DALLAS PD (FRAUD)(FALSE PRETENSES/SWINDLE/CONFIDENCE GAME)		1														1
WARRANT DALLAS PD (INTIMIDATION)											1					1
WARRANT DALLAS PD (MURDER)		1														1
WARRANT DALLAS PD (MURDER)	1	2			1		1									5
WARRANT DALLAS PD (ORGANIZED CRIME)				1												1
WARRANT DALLAS PD (OTHERS)		3				2	1	1	1		1					9
WARRANT DALLAS PD (PAROLE VIOLATION)	1															1

Monthly Arrest (Highest Charge) by Council District, Race, Sex and Zip Code: April 2026

NIBRS Crime	CD 1	CD 2	CD 3	CD 4	CD 5	CD 6	CD 7	CD 8	CD 9	CD 10	CD 11	CD 12	CD 13	CD 14	Out/City	Total
WARRANT DALLAS PD (PORNOGRAPHY)		1				1					1	1	1		3	8
WARRANT DALLAS PD (POSSESSION OF STOLEN PROPERTY)					1			1								2
WARRANT DALLAS PD (PROSTITUTION)						1										1
WARRANT DALLAS PD (RAPE)	1	2		2	1	1	5	1							2	15
WARRANT DALLAS PD (ROBBERY - BUSINESS)			1				2									3
WARRANT DALLAS PD (ROBBERY - INDIVIDUAL)						2										2
WARRANT DALLAS PD (SEX OFFENSE - INDECENT CONDUCT)														1		1
WARRANT DALLAS PD (SODOMY)							1									1
WARRANT DALLAS PD (STALKING)				1												1
WARRANT DALLAS PD (TERRORISTIC THREAT)									1		1					2
WARRANT DALLAS PD (THEFT - SHOPLIFT)	1	2			1	2	1	1		1						9
WARRANT DALLAS PD (THEFT BY EMPLOYEE)						1										1
WARRANT DALLAS PD (THEFT FROM BUILDING)(NOT SHOPLIFT)									1							1
WARRANT DALLAS PD (THEFT OTHER)			1	3	1				1					1		7
WARRANT DALLAS PD (TRAFFIC VIOLATION - OTHER THAN ALIAS OR CAPIAS)															1	1
WARRANT DALLAS PD (UUMV)								1								1
WARRANT DALLAS PD (VIOL BOND/PROTECTIVE ORDER)		1														1
WARRANT DALLAS PD (WEAPONS)				2		1					1					4
WARRANT HOLD (FEDERAL AGENCY)						1				2			1		1	5
WARRANT HOLD (NOT A DPD WARRANT)	26	88	43	73	26	47	67	49	21	31	27	11	16	41	4	570
WEAPON LAW VIOLATIONS	4	11	3	8	6	11	16	5	2	1	1		2	4		74
Total	195	454	184	357	139	380	348	223	127	176	145	57	125	255	73	3238

Monthly Arrest (Highest Charge) by Council District, Race, Sex and Zip Code: April 2026

Race	Count
American Indian or Alaska Native	5
Asian	28
Black	1722
Hispanic or Latino	919
Middle Eastern	5
Native Hawaiian/Pacific Islander	8
White	551
Total	3238

Sex	Count
Female	894
Male	2344
Total	3238

Council District	Count
CD 1	195
CD 2	454
CD 3	184
CD 4	357
CD 5	139
CD 6	380
CD 7	348
CD 8	223
CD 9	127
CD 10	176
CD 11	145
CD 12	57
CD 13	125
CD 14	255
Out/City	73
Total	3238

Zip Code	Top 30 Count
75216	249
75220	203
75215	153
75228	148
75243	141
75241	134
75217	133
75201	123
75211	113
75226	101
75231	93
75208	90
75227	85
75237	85
75235	81
75204	79
75224	79
75212	77
75210	71
75203	69
75202	68
75219	64
75232	64
75240	63
75238	51
	47
75247	46
75206	45
75207	44
75229	41
75214	41
Total	3238

Monthly Arrest (Highest Charge) by Council District, Race, Sex and Zip Code: April 2026

Arrest (Highest Charge)Type by Race								
NIBRS Crime	American Indian or Alaska Native	Asian	Black	Hispanic or Latino	Middle Eastern	Native Hawaiian/Pacific Islander	White	Total
AGG ASSAULT - FV	0	1	33	10	0	0	7	51
AGG ASSAULT - NFV	0	0	19	11	0	1	5	36
ALL OTHER LARCENY	0	0	8	2	0	0	2	12
ALL OTHER OFFENSES	0	0	119	89	0	0	40	248
ANIMAL CRUELTY	0	0	1	0	0	0	0	1
APOWW	2	7	189	75	1	2	106	382
ARSON	0	1	1	0	0	0	0	2
ASSISTING OR PROMOTING PROSTITUTION	0	0	0	1	0	0	0	1
BETTING/ WAGERING	0	2	2	0	0	0	0	4
BRIBERY	0	0	0	1	0	0	0	1
BURGLARY-BUSINESS	0	0	3	0	0	0	3	6
BURGLARY-RESIDENCE	0	0	5	3	0	1	3	12
COUNTERFEITING / FORGERY	0	0	1	0	0	0	0	1
CREDIT CARD/ ATM FRAUD	0	0	0	0	0	1	0	1
DESTRUCTION/ DAMAGE/ VANDALISM OF PROPERTY	0	0	11	3	0	0	1	15
DISORDERLY CONDUCT	0	1	12	7	0	0	3	23
DRUG EQUIPMENT VIOLATIONS	0	0	23	9	1	0	4	37
DRUG/ NARCOTIC VIOLATIONS	1	2	187	82	0	1	45	318
DUI	0	0	32	55	0	0	19	106
EMBEZZLEMENT	0	0	1	0	0	0	0	1
FALSE PRETENSES/ SWINDLE/ CONFIDENCE GAME	0	0	22	20	0	0	4	46
FAMILY OFFENSES, NONVIOLENT	0	0	0	1	0	0	0	1
IDENTITY THEFT	0	0	13	4	0	0	4	21
INTIMIDATION	0	0	31	13	0	0	5	49
KIDNAPPING/ ABDUCTION	0	0	0	1	0	0	1	2
MURDER & NONNEGLIGENT MANSLAUGHTER	0	0	1	0	0	0	0	1
NEGLIGENT MANSLAUGHTER	0	0	1	1	0	0	0	2
PROSTITUTION	0	0	3	1	0	0	2	6
PUBLIC INTOXICATION	0	0	38	30	1	0	19	88
PURCHASING PROSTITUTION	0	1	0	1	0	0	1	3
RAPE	0	0	2	1	0	0	1	4
ROBBERY-BUSINESS	0	0	1	1	0	0	0	2

Monthly Arrest (Highest Charge) by Council District, Race, Sex and Zip Code: April 2026

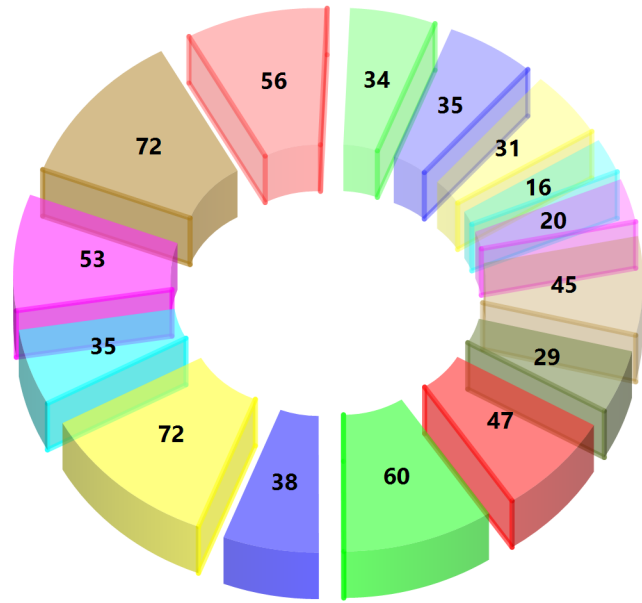
Arrest (Highest Charge) Type by Race								
NIBRS Crime	American Indian or Alaska Native	Asian	Black	Hispanic or Latino	Middle Eastern	Native Hawaiian/Pacific Islander	White	Total
ROBBERY-INDIVIDUAL	0	1	5	3	0	0	0	9
SHOPLIFTING	0	0	37	22	0	0	11	70
SIMPLE ASSAULT	0	7	211	126	1	1	61	407
SODOMY	0	0	1	0	0	0	1	2
THEFT FROM MOTOR VEHICLE	0	0	5	3	0	0	0	8
TRAF VIO -RECKLESS DRIVING	0	0	2	15	0	0	0	17
TRAFFIC VIOLATION - HAZARDOUS	0	0	13	11	0	0	3	27
TRAFFIC VIOLATION - NON HAZARDOUS	0	0	20	8	0	0	8	36
TRESPASS OF REAL PROPERTY	0	1	62	13	0	0	14	90
UUMV	0	0	17	11	0	0	9	37
WARRANT DALLAS PD (AGG ASSAULT - FV)	0	0	5	5	0	0	2	12
WARRANT DALLAS PD (AGG ASSAULT - NFV)	0	0	9	3	0	0	1	13
WARRANT DALLAS PD (AGG ROBBERY - BUSINESS)	0	0	1	0	0	0	0	1
WARRANT DALLAS PD (AGG ROBBERY - INDIVIDUAL)	0	0	4	2	0	0	0	6
WARRANT DALLAS PD (ALIAS/CAPIAS)	0	0	150	36	0	0	28	214
WARRANT DALLAS PD (ANIMAL CRUELTY)	0	0	0	1	0	0	0	1
WARRANT DALLAS PD (ARSON)	0	0	1	0	0	0	0	1
WARRANT DALLAS PD (ASSAULT - FV)	0	0	11	12	1	0	3	27
WARRANT DALLAS PD (ASSAULT - NFV)	0	0	5	4	0	0	1	10
WARRANT DALLAS PD (ASSIST/PROMOTE PROSTITUTION)	0	0	1	0	0	0	0	1
WARRANT DALLAS PD (BURGLARY - BUSINESS)	0	0	1	0	0	0	0	1
WARRANT DALLAS PD (BURGLARY - RESIDENCE)	0	0	1	0	0	0	0	1
WARRANT DALLAS PD (CRIMINAL MISCHIEF)	0	0	2	0	0	0	0	2
WARRANT DALLAS PD (CRIMINAL TRESPASS)	0	0	1	0	0	0	0	1
WARRANT DALLAS PD (DISORDERLY CONDUCT)	0	0	0	1	0	0	0	1
WARRANT DALLAS PD (DRUG/NARCOTICS VIOLATIONS)	0	0	8	6	0	0	4	18
WARRANT DALLAS PD (DWI)	0	0	0	1	0	0	0	1
WARRANT DALLAS PD (EVADING)	0	0	2	2	0	0	1	5
WARRANT DALLAS PD (FAIL TO COMPLY SEX OFFEND REGISTER)	0	0	2	0	0	0	3	5
WARRANT DALLAS PD (FONDLING)	0	0	1	1	0	0	0	2
WARRANT DALLAS PD (FRAUD)(FALSE PRETENSES/SWINDLE/CONFIDENCE GAME)	0	0	1	0	0	0	0	1

Monthly Arrest (Highest Charge) by Council District, Race, Sex and Zip Code: April 2026

Arrest (Highest Charge) Type by Race								
NIBRS Crime	American Indian or Alaska Native	Asian	Black	Hispanic or Latino	Middle Eastern	Native Hawaiian/Pacific Islander	White	Total
WARRANT DALLAS PD (INTIMIDATION)	0	0	0	1	0	0	0	1
WARRANT DALLAS PD (MURDER)	0	0	0	1	0	0	0	1
WARRANT DALLAS PD (MURDER)	0	0	1	3	0	0	1	5
WARRANT DALLAS PD (ORGANIZED CRIME)	0	0	1	0	0	0	0	1
WARRANT DALLAS PD (OTHERS)	0	0	4	3	0	0	2	9
WARRANT DALLAS PD (PAROLE VIOLATION)	0	0	0	1	0	0	0	1
WARRANT DALLAS PD (PORNOGRAPHY)	0	0	1	5	0	0	2	8
WARRANT DALLAS PD (POSSESSION OF STOLEN PROPERTY)	0	0	0	2	0	0	0	2
WARRANT DALLAS PD (PROSTITUTION)	0	0	1	0	0	0	0	1
WARRANT DALLAS PD (RAPE)	0	0	4	11	0	0	0	15
WARRANT DALLAS PD (ROBBERY - BUSINESS)	0	0	3	0	0	0	0	3
WARRANT DALLAS PD (ROBBERY - INDIVIDUAL)	0	0	1	1	0	0	0	2
WARRANT DALLAS PD (SEX OFFENSE - INDECENT CONDUCT)	0	0	0	1	0	0	0	1
WARRANT DALLAS PD (SODOMY)	0	0	1	0	0	0	0	1
WARRANT DALLAS PD (STALKING)	0	0	0	1	0	0	0	1
WARRANT DALLAS PD (TERRORISTIC THREAT)	0	0	1	0	0	0	1	2
WARRANT DALLAS PD (THEFT - SHOPLIFT)	0	0	4	4	0	0	1	9
WARRANT DALLAS PD (THEFT BY EMPLOYEE)	0	0	0	1	0	0	0	1
WARRANT DALLAS PD (THEFT FROM BUILDING) (NOT SHOPLIFT)	0	0	0	0	0	0	1	1
WARRANT DALLAS PD (THEFT OTHER)	0	0	5	1	0	0	1	7
WARRANT DALLAS PD (TRAFFIC VIOLATION - OTHER THAN ALIAS OR CAPIAS)	0	0	0	1	0	0	0	1
WARRANT DALLAS PD (UUMV)	0	0	1	0	0	0	0	1
WARRANT DALLAS PD (VIOL BOND/PROTECTIVE ORDER)	0	0	0	1	0	0	0	1
WARRANT DALLAS PD (WEAPONS)	0	0	4	0	0	0	0	4
WARRANT HOLD (FEDERAL AGENCY)	0	0	1	3	0	0	1	5
WARRANT HOLD (NOT A DPD WARRANT)	2	4	313	142	0	1	108	570
WEAPON LAW VIOLATIONS	0	0	38	28	0	0	8	74
Total	5	28	1722	919	5	8	551	3238

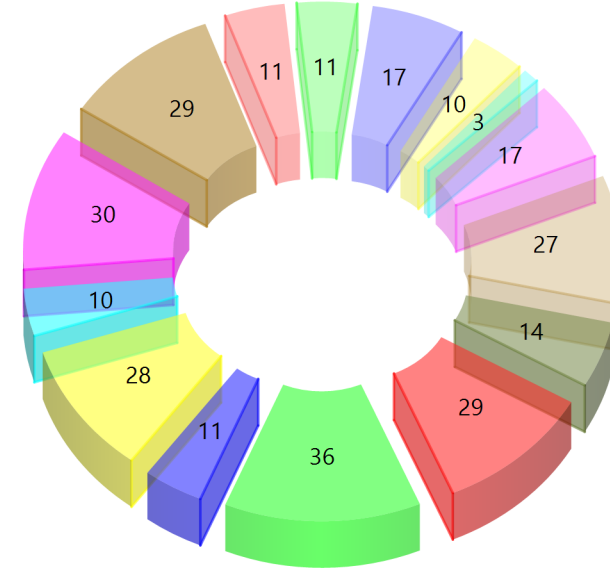
Monthly Category Arrest (Highest Charge), Arrest by Misdemeanor and Felony, and Behavior Health Incidents April 2026

Person Category Arrest



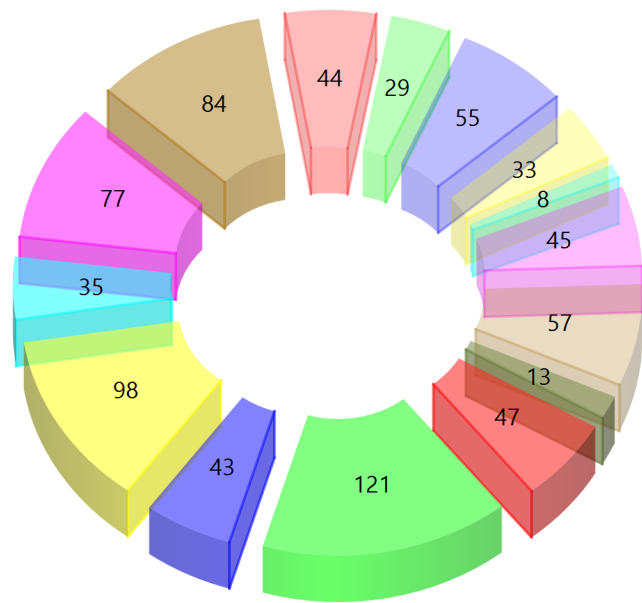
- | | | | | |
|-------------|-------------|-------------|--------------|------------------|
| PERSON - D1 | PERSON - D4 | PERSON - D7 | PERSON - D10 | PERSON - D13 |
| PERSON - D2 | PERSON - D5 | PERSON - D8 | PERSON - D11 | PERSON - D14 |
| PERSON - D3 | PERSON - D6 | PERSON - D9 | PERSON - D12 | PERSON - OutCity |

Property Category Arrest



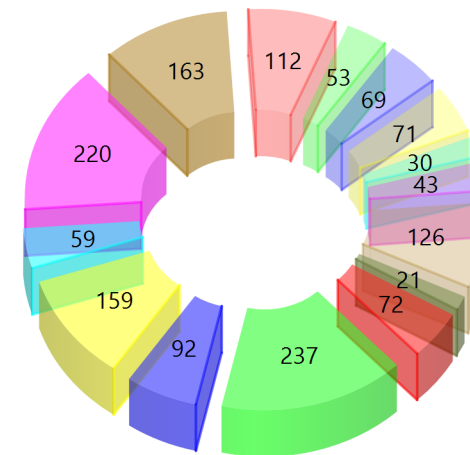
- | | | | |
|---------------|---------------|----------------|--------------------|
| PROPERTY - D1 | PROPERTY - D5 | PROPERTY - D9 | PROPERTY - D13 |
| PROPERTY - D2 | PROPERTY - D6 | PROPERTY - D10 | PROPERTY - D14 |
| PROPERTY - D3 | PROPERTY - D7 | PROPERTY - D11 | PROPERTY - OutCity |
| PROPERTY - D4 | PROPERTY - D8 | PROPERTY - D12 | |

SOCIETY CATEGORY ARREST



- | | | | | |
|--------------|--------------|--------------|---------------|-------------------|
| SOCIETY - D1 | SOCIETY - D4 | SOCIETY - D7 | SOCIETY - D10 | SOCIETY - D13 |
| SOCIETY - D2 | SOCIETY - D5 | SOCIETY - D8 | SOCIETY - D11 | SOCIETY - D14 |
| SOCIETY - D3 | SOCIETY - D6 | SOCIETY - D9 | SOCIETY - D12 | SOCIETY - OutCity |

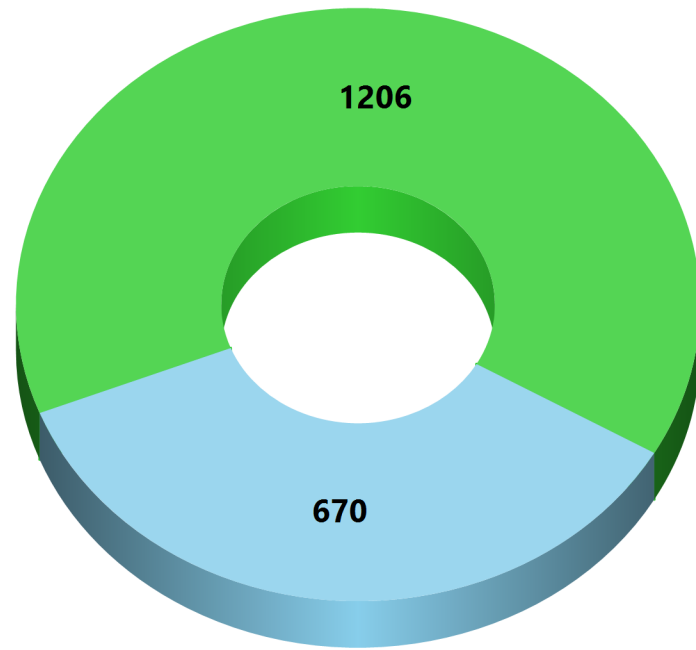
PERSON, PROPERTY OR SOCIETY



- | | | |
|-----------------------------------|------------------------------------|--|
| PERSON, PROPERTY, OR SOCIETY - D1 | PERSON, PROPERTY, OR SOCIETY - D6 | PERSON, PROPERTY, OR SOCIETY - D11 |
| PERSON, PROPERTY, OR SOCIETY - D2 | PERSON, PROPERTY, OR SOCIETY - D7 | PERSON, PROPERTY, OR SOCIETY - D12 |
| PERSON, PROPERTY, OR SOCIETY - D3 | PERSON, PROPERTY, OR SOCIETY - D8 | PERSON, PROPERTY, OR SOCIETY - D13 |
| PERSON, PROPERTY, OR SOCIETY - D4 | PERSON, PROPERTY, OR SOCIETY - D9 | PERSON, PROPERTY, OR SOCIETY - D14 |
| PERSON, PROPERTY, OR SOCIETY - D5 | PERSON, PROPERTY, OR SOCIETY - D10 | PERSON, PROPERTY, OR SOCIETY - OutCity |

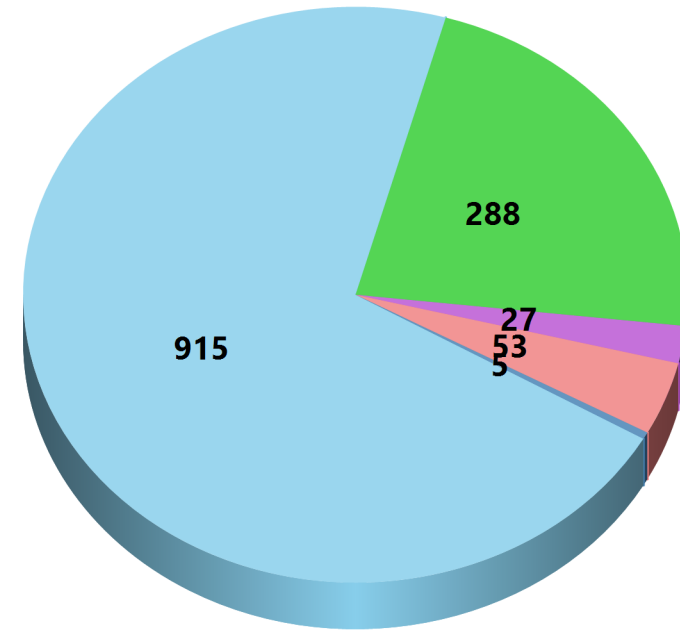
Monthly Category Arrest (Highest Charge), Arrest by Misdemeanor and Felony, and Behavior Health Incidents April 2026

Arrest by Misdemeanor and Felony



Felony Misdemeanor

Behavioral Health Incidents



46 - CIT 46RC - CIT Right Care 58RCO - Right Care Outreach
46A - CIT w/Ambulance 58RCF - Right Care Follow-Up

2020 CENSUS
DALLAS COUNCIL DISTRICT

DISTRICT	POP2020	Hispanic	P2WhiteAlone	P2BlackAlone	P2AmIndAlone	P2AsianAlone	P2HawPacAlone	P2OtherRaceAlone	P2TwoOrMoreRaces	Tot_Male	JuvMales	Male_18_19	Male 20-29	Male 30-39	Male 40-49	Male 50-59	Male 60-69	Male 70-79	Male 80 Plus	Tot_Female	JuvFemales	Female_18_19	Female 20-29	Female 30-39	Female 40-49	Female 50-59	Female 60-69	Female 70-79	Female 80 Plus
D1	77916	56981	13400	5369	249	587	20	188	1122	39611	9532	1092	6149	6428	5320	4898	3877	1682	633	38305	9228	1128	5951	6080	4988	4442	3590	1982	916
D2	95419	42969	29704	14290	262	5056	39	381	2718	50579	7471	877	12825	11434	6439	5766	3796	1475	496	44840	7036	808	13421	8939	4931	4274	3055	1559	817
D3	96451	47909	8135	36319	180	1787	46	316	1759	45752	13083	1757	7138	6265	5754	5132	3789	2070	764	50699	12727	1921	7590	6857	6724	5786	4719	3027	1348
D4	89916	45854	3350	38357	143	452	16	418	1326	43947	12770	1347	6310	5929	5344	5171	4051	2075	950	45969	12509	1378	6469	6053	5381	5079	4365	2868	1867
D5	81942	64771	4386	11575	144	159	17	205	685	41617	12750	1564	6489	5359	5334	4755	3374	1485	507	40325	12022	1459	5818	5174	5457	4503	3464	1696	732
D6	87191	59136	11609	12798	151	2090	20	296	1091	46172	11970	1423	8526	8266	6200	4933	3017	1320	517	41019	11017	1155	7579	6868	5189	4091	2848	1544	728
D7	96173	45154	8831	39099	242	872	18	333	1624	47069	13434	1451	6805	7034	5929	5556	4360	1876	624	49104	13100	1374	7020	7265	6230	5923	4717	2404	1071
D8	100474	44275	6200	47622	182	344	26	270	1555	48128	16419	1639	6919	6694	5760	4778	3506	1759	654	52346	15649	1602	7426	7789	6648	5537	4113	2496	1086
D9	90023	35362	39527	9625	265	2152	44	359	2689	44227	10849	1031	5811	7241	6049	5628	4478	2132	1008	45792	10397	861	6053	7209	6120	5676	4981	2751	1744
D10	98464	20480	35728	32230	186	6183	36	385	3236	48050	12921	1055	6701	8351	6565	5001	4134	2224	1098	50414	12228	1019	7419	8684	6706	5292	4572	2713	1781
D11	93975	30883	39762	14605	194	5062	48	476	2945	46171	9267	896	8404	8578	5904	4913	4141	2603	1465	47804	8955	842	8721	7963	5796	5189	4704	3387	2247
D12	98347	19305	44267	19936	231	9918	45	592	4053	47384	9577	884	9359	8528	6100	5033	4276	2545	1082	50963	9428	884	9267	8999	6520	6034	5277	3025	1529
D13	91161	22776	50375	8338	170	6461	34	256	2751	45231	10144	992	5947	6495	5693	6193	5068	3020	1679	45930	9764	981	6011	5996	5637	5862	5362	3529	2788
D14	106927	15319	71119	8601	334	6697	49	520	4288	54023	5188	295	15263	13691	6513	5892	4345	2021	815	52904	5238	349	17427	12177	5271	4933	4030	2189	1290
City	1304379	551174	366393	298764	2933	47820	458	4995	31842	647961	155375	16303	112646	110293	82904	73649	56212	28287	12292	656414	149298	15761	116172	106053	81598	72621	59797	35170	19944



Monthly CIT- CALLS by Council District April 2026

Address	D1	D2	D3	D4	D5	D6	D7	D8	D9	D10	D11	D12	D13	D14	Total
1818 Corsicana St	0	11	0	0	0	0	0	0	0	0	0	0	0	0	11
933 Fairwood Dr	0	0	0	0	0	0	0	7	0	0	0	0	0	0	7
1607 N Carroll Ave	0	6	0	0	0	0	0	0	0	0	0	0	0	0	6
6738 Eastridge Dr	0	0	0	0	0	0	0	0	0	0	0	0	5	0	5
1717 Jeffries St	0	0	0	0	0	0	5	0	0	0	0	0	0	0	5
3607 Cole Ave	0	0	0	0	0	0	0	0	0	0	0	0	0	4	4
8102 L B J Serv Eb	0	0	0	0	0	0	0	0	0	0	4	0	0	0	4
3211 Irving Blvd	0	0	0	0	0	4	0	0	0	0	0	0	0	0	4
7720 Mccallum Blvd	0	0	0	0	0	0	0	0	0	0	0	4	0	0	4
5300 University Hills Blvd	0	0	4	0	0	0	0	0	0	0	0	0	0	0	4
9670 Forest Ln	0	0	0	0	0	0	0	0	0	4	0	0	0	0	4
7777 Forest Ln	0	0	0	0	0	0	0	0	0	0	4	0	0	0	4
9505 Royal Ln	0	0	0	0	0	0	0	0	0	3	0	0	0	0	3
5759 PINELAND DR	0	0	0	0	0	0	0	0	0	0	0	0	3	0	3
7815 L B J Serv Wb	0	0	0	0	0	0	0	0	0	0	3	0	0	0	3
6617 Ethel Dr	0	0	0	0	3	0	0	0	0	0	0	0	0	0	3
5454 Peterson Ln	0	0	0	0	0	0	0	0	0	0	3	0	0	0	3
4645 Samuell Blvd	0	0	0	0	0	0	3	0	0	0	0	0	0	0	3
1943 Dennison St	0	0	0	0	0	3	0	0	0	0	0	0	0	0	3
6003 Abrams Rd	0	0	0	0	0	0	0	0	3	0	0	0	0	0	3
2335 Jonesboro Ave	0	3	0	0	0	0	0	0	0	0	0	0	0	0	3
4105 S Cockrell Hill Rd	0	0	3	0	0	0	0	0	0	0	0	0	0	0	3
106 W Ohio Ave	0	0	0	3	0	0	0	0	0	0	0	0	0	0	3
10211 Ridge Oak St	0	0	0	0	0	0	3	0	0	0	0	0	0	0	3
10239 Panther Ridge Trl	0	0	0	0	0	0	0	0	0	3	0	0	0	0	3
11330 Amanda Ln	0	0	0	0	0	0	0	0	3	0	0	0	0	0	3
14333 Preston Rd	0	0	0	0	0	0	0	0	0	0	3	0	0	0	3
1702 S Cesar Chavez Blvd	0	3	0	0	0	0	0	0	0	0	0	0	0	0	3
2450 Bickers St	0	0	0	0	0	3	0	0	0	0	0	0	0	0	3
2425 Bickers St	0	0	0	0	0	3	0	0	0	0	0	0	0	0	3
2531 Concordant Trl	0	0	0	0	0	0	0	3	0	0	0	0	0	0	3
2545 Camel Ct	0	0	0	0	0	0	0	3	0	0	0	0	0	0	3
3333 Edgewood St	0	0	0	0	0	0	3	0	0	0	0	0	0	0	3

Address	D1	D2	D3	D4	D5	D6	D7	D8	D9	D10	D11	D12	D13	D14	Total
3971 Granite Hill Dr	0	0	0	0	0	0	0	3	0	0	0	0	0	0	3
201 Fran Way	0	0	0	2	0	0	0	0	0	0	0	0	0	0	2
4217 Swiss Ave	0	2	0	0	0	0	0	0	0	0	0	0	0	0	2
2706 Rochester St	0	0	0	0	0	0	2	0	0	0	0	0	0	0	2
3731 Moonstone Dr	0	0	0	0	0	0	0	2	0	0	0	0	0	0	2
2915 Prince Hall Sq	0	0	0	2	0	0	0	0	0	0	0	0	0	0	2
3062 Beauchamp St	0	0	0	2	0	0	0	0	0	0	0	0	0	0	2
1999 E Camp Wisdom Rd	0	0	0	0	0	0	0	2	0	0	0	0	0	0	2
3801 Gannon Ln	0	0	2	0	0	0	0	0	0	0	0	0	0	0	2
200 Short Blvd	0	0	0	2	0	0	0	0	0	0	0	0	0	0	2
4838 Elsie Faye Heggins St	0	0	0	0	0	0	2	0	0	0	0	0	0	0	2
2222 Medical District Dr	0	2	0	0	0	0	0	0	0	0	0	0	0	0	2
4713 Wadsworth Dr	0	0	0	2	0	0	0	0	0	0	0	0	0	0	2
1777 N Record St	0	0	0	0	0	0	0	0	0	0	0	0	0	2	2
3910 Delhi St	0	0	0	0	0	2	0	0	0	0	0	0	0	0	2
1802 Camacho Plz	0	2	0	0	0	0	0	0	0	0	0	0	0	0	2
4633 Fairmount St	0	2	0	0	0	0	0	0	0	0	0	0	0	0	2
18625 Midway Rd	0	0	0	0	0	0	0	0	0	0	0	2	0	0	2
5318 S Hampton Rd	0	0	2	0	0	0	0	0	0	0	0	0	0	0	2
1625 Regal Row	0	2	0	0	0	0	0	0	0	0	0	0	0	0	2
3109 Douglas Ave	0	0	0	0	0	0	0	0	0	0	0	0	0	2	2
1647 Palm Beach Ave	0	0	0	0	0	0	0	2	0	0	0	0	0	0	2
2727 Kings Rd	0	2	0	0	0	0	0	0	0	0	0	0	0	0	2
1010 Cadiz St	0	2	0	0	0	0	0	0	0	0	0	0	0	0	2
2806 N Fitzhugh Ave	0	0	0	0	0	0	0	0	0	0	0	0	0	2	2
13867 Far Hills Ln	0	0	0	0	0	0	0	0	0	0	2	0	0	0	2
2730 Valentine St	0	0	0	0	0	0	2	0	0	0	0	0	0	0	2
3633 W Ledbetter Dr	0	0	2	0	0	0	0	0	0	0	0	0	0	0	2
300 N Akard St	0	0	0	0	0	0	0	0	0	0	0	0	0	2	2
3711 Meadow St	0	0	0	0	0	0	2	0	0	0	0	0	0	0	2
3019 Bickers St	0	0	0	0	0	2	0	0	0	0	0	0	0	0	2
2800 Cole Ave	0	0	0	0	0	0	0	0	0	0	0	0	0	2	2
1400 Hi Line Dr	0	0	0	0	0	2	0	0	0	0	0	0	0	0	2
2644 Lenway St	0	0	0	0	0	0	2	0	0	0	0	0	0	0	2
1515 Young St	0	2	0	0	0	0	0	0	0	0	0	0	0	0	2
315 S Cesar Chavez Blvd	0	2	0	0	0	0	0	0	0	0	0	0	0	0	2

Address	D1	D2	D3	D4	D5	D6	D7	D8	D9	D10	D11	D12	D13	D14	Total
12248 China Lake Dr	0	0	0	0	0	0	0	2	0	0	0	0	0	0	2
319 S Bond Ave	0	0	2	0	0	0	0	0	0	0	0	0	0	0	2
11760 Ferguson Rd	0	0	0	0	0	0	0	0	2	0	0	0	0	0	2
3230 Remond Dr	2	0	0	0	0	0	0	0	0	0	0	0	0	0	2
11851 High Dale Dr	0	0	0	0	0	0	0	0	0	0	0	0	2	0	2
3326 Burgoyne St	0	0	2	0	0	0	0	0	0	0	0	0	0	0	2
2400 Bryan St	0	0	0	0	0	0	0	0	0	0	0	0	0	2	2
3330 S Lancaster Rd	0	0	0	2	0	0	0	0	0	0	0	0	0	0	2
2415 Clark St	0	0	0	0	0	0	0	0	0	0	0	0	0	2	2
3440 E Rosemeade Pkwy	0	0	0	0	0	0	0	0	0	0	0	2	0	0	2
2614 Starks Ave	0	0	0	0	0	0	2	0	0	0	0	0	0	0	2
3440 Simpson Stuart Rd	0	0	0	0	0	0	0	2	0	0	0	0	0	0	2
1714 N Prairie Ave	0	2	0	0	0	0	0	0	0	0	0	0	0	0	2
3514 NOGALES DR	0	0	0	0	0	2	0	0	0	0	0	0	0	0	2
2275 W Northwest Hwy	0	0	0	0	0	2	0	0	0	0	0	0	0	0	2
4911 Belmont Ave	0	0	0	0	0	0	0	0	0	0	0	0	0	2	2
208 S Akard St	0	0	0	0	0	0	0	0	0	0	0	0	0	2	2
4830 Bartlett Ave	0	0	0	2	0	0	0	0	0	0	0	0	0	0	2
18648 Hillcrest Rd	0	0	0	0	0	0	0	0	0	0	0	2	0	0	2
436 Coxville Ln	0	0	0	0	0	0	0	2	0	0	0	0	0	0	2
1500 Marilla St	0	2	0	0	0	0	0	0	0	0	0	0	0	0	2
5009 Bryan St	0	2	0	0	0	0	0	0	0	0	0	0	0	0	2
1503 S Monte Carlo St	0	0	0	2	0	0	0	0	0	0	0	0	0	0	2
444 OAK HOLLOW DR	0	0	0	0	0	0	0	2	0	0	0	0	0	0	2
1612 Driftwood Dr	0	0	0	2	0	0	0	0	0	0	0	0	0	0	2
3930 Accent Dr	0	0	0	0	0	0	0	0	0	0	0	2	0	0	2
7272 Marvin D Love Serv Nb	0	0	0	0	0	0	0	2	0	0	0	0	0	0	2
400 Main St	0	2	0	0	0	0	0	0	0	0	0	0	0	0	2
7320 Boisenberry Ln	0	0	2	0	0	0	0	0	0	0	0	0	0	0	2
3971 Avocado Dr	0	0	0	0	0	0	0	2	0	0	0	0	0	0	2
5515 Gaston Ave	0	0	0	0	0	0	0	0	0	0	0	0	0	2	2
4026 Tioga St	0	0	0	0	0	0	0	2	0	0	0	0	0	0	2
6305 Bellbrook Dr	0	0	0	0	0	0	0	2	0	0	0	0	0	0	2
4406 Lafayette St	0	2	0	0	0	0	0	0	0	0	0	0	0	0	2
7009 Cloverglenn Dr	0	0	2	0	0	0	0	0	0	0	0	0	0	0	2
5480 Preakness Ln	0	0	2	0	0	0	0	0	0	0	0	0	0	0	2

Address	D1	D2	D3	D4	D5	D6	D7	D8	D9	D10	D11	D12	D13	D14	Total
Brandon St / S Franklin St	2	0	0	0	0	0	0	0	0	0	0	0	0	0	2
6969 Mccallum Blvd	0	0	0	0	0	0	0	0	0	0	0	2	0	0	2
6907 Clearglen Dr	0	0	2	0	0	0	0	0	0	0	0	0	0	0	2
7300 S Cockrell Hill Rd	0	0	2	0	0	0	0	0	0	0	0	0	0	0	2
9340 Skillman St	0	0	0	0	0	0	0	0	0	2	0	0	0	0	2
7229 Ferguson Rd	0	0	0	0	0	0	2	0	0	0	0	0	0	0	2
9755 Scyene Rd	0	0	0	0	0	0	2	0	0	0	0	0	0	0	2
7550 S Westmoreland Rd	0	0	2	0	0	0	0	0	0	0	0	0	0	0	2
9620 Harry Hines Blvd	0	0	0	0	0	2	0	0	0	0	0	0	0	0	2
8055 Great Trinity Forest Way	0	0	0	0	2	0	0	0	0	0	0	0	0	0	2
5423 Peterson Ln	0	0	0	0	0	0	0	0	0	0	2	0	0	0	2
8444 Spring Valley Rd	0	0	0	0	0	0	0	0	0	0	2	0	0	0	2
8733 La Prada Dr	0	0	0	0	0	0	2	0	0	0	0	0	0	0	2
9755 Harry Hines Blvd	0	0	0	0	0	2	0	0	0	0	0	0	0	0	2
9797 Bruton Rd	0	0	0	0	2	0	0	0	0	0	0	0	0	0	2
Harry Hines Blvd / Butler St	0	2	0	0	0	0	0	0	0	0	0	0	0	0	2
6910 S Cockrell Hill Rd	0	0	2	0	0	0	0	0	0	0	0	0	0	0	2
9625 Whistler Dr	0	0	0	0	0	0	0	2	0	0	0	0	0	0	2
9702 W Ferris Branch Blvd	0	0	0	0	0	0	0	0	0	2	0	0	0	0	2
3206 Lee St	0	0	0	0	0	0	0	0	0	0	0	0	0	2	2
9669 Forest Ln	0	0	0	0	0	0	0	0	0	1	0	0	0	0	1
9714 Sophora Cir	0	0	1	0	0	0	0	0	0	0	0	0	0	0	1
9835 Walnut St	0	0	0	0	0	0	0	0	0	1	0	0	0	0	1
9659 Forest Ln	0	0	0	0	0	0	0	0	0	1	0	0	0	0	1
9950 Constance St	0	0	0	0	0	1	0	0	0	0	0	0	0	0	1
6921 Pickrell Dr	0	0	0	0	0	0	1	0	0	0	0	0	0	0	1
9959 Adleta Blvd	0	0	0	0	0	0	0	0	0	1	0	0	0	0	1
6932 Greenville Ave	0	0	0	0	0	0	0	0	0	0	0	0	1	0	1
999 S Harwood St	0	1	0	0	0	0	0	0	0	0	0	0	0	0	1
Hillburn Dr / Lake June Rd	0	0	0	0	1	0	0	0	0	0	0	0	0	0	1
Barnes Bridge Rd / Cotillion Dr	0	0	0	0	0	0	0	0	1	0	0	0	0	0	1
I 45 Expy Sb / E R L Thornton Fwy Wb	0	1	0	0	0	0	0	0	0	0	0	0	0	0	1
Bickers St / N Hampton Rd	0	0	0	0	0	1	0	0	0	0	0	0	0	0	1
Jb Jackson Jr Blvd / Trezevant St	0	0	0	0	0	0	1	0	0	0	0	0	0	0	1
Bonnie View Rd / E Ledbetter Dr	0	0	0	1	0	0	0	0	0	0	0	0	0	0	1

Address	D1	D2	D3	D4	D5	D6	D7	D8	D9	D10	D11	D12	D13	D14	Total
Lake June Rd / N Masters Dr	0	0	0	0	1	0	0	0	0	0	0	0	0	0	1
9519 Forest Ln	0	0	0	0	0	0	0	0	0	1	0	0	0	0	1
Live Oak St / Adair St	0	0	0	0	0	0	0	0	0	0	0	0	0	1	1
9546 Olde Towne Rowe	0	0	0	0	0	0	1	0	0	0	0	0	0	0	1
Live Oak St / N Pearl St	0	0	0	0	0	0	0	0	0	0	0	0	0	1	1
9571 Highfield Dr	0	0	0	0	0	0	1	0	0	0	0	0	0	0	1
Martin Luther King Jr Blvd / Colonial Ave	0	0	0	0	0	0	1	0	0	0	0	0	0	0	1
9600 Forest Ln	0	0	0	0	0	0	0	0	0	1	0	0	0	0	1
Meadow St / South Blvd	0	0	0	0	0	0	1	0	0	0	0	0	0	0	1
9609 Walnut St	0	0	0	0	0	0	0	0	0	1	0	0	0	0	1
Meadowknoll Dr / Arbor Park Dr	0	0	0	0	0	0	0	0	0	1	0	0	0	0	1
9708 Skillman St	0	0	0	0	0	0	0	0	0	1	0	0	0	0	1
Medical District Dr / Bengal St	0	1	0	0	0	0	0	0	0	0	0	0	0	0	1
9709 Starlight Rd	0	0	0	0	0	1	0	0	0	0	0	0	0	0	1
Municipal St / Valentine St	0	0	0	0	0	0	1	0	0	0	0	0	0	0	1
9710 Military Pkwy	0	0	0	0	0	0	1	0	0	0	0	0	0	0	1
N CENTRAL EXPY SB / FOREST LN	0	0	0	0	0	0	0	0	0	0	1	0	0	0	1
9713 Summerwood Cir	0	0	0	0	0	0	0	0	0	1	0	0	0	0	1
N Fitzhugh Ave / Monarch St	0	1	0	0	0	0	0	0	0	0	0	0	0	0	1
9750 Forest Ln	0	0	0	0	0	0	0	0	0	1	0	0	0	0	1
N Fitzhugh Ave / San Jacinto St	0	1	0	0	0	0	0	0	0	0	0	0	0	0	1
9351 L B J Serv Wb	0	0	0	0	0	0	0	0	0	1	0	0	0	0	1
N Good Latimer Expy / Main St	0	1	0	0	0	0	0	0	0	0	0	0	0	0	1
9450 Royal Ln	0	0	0	0	0	0	0	0	0	1	0	0	0	0	1
N Griffin St / Ross Ave	0	0	0	0	0	0	0	0	0	0	0	0	0	1	1
950 W Kiest Blvd	0	0	0	1	0	0	0	0	0	0	0	0	0	0	1
N Jim Miller Rd / Military Serv S	0	0	0	0	1	0	0	0	0	0	0	0	0	0	1
9500 Forest Ln	0	0	0	0	0	0	0	0	0	1	0	0	0	0	1
Nokomis Ave / S Polk St	0	0	0	1	0	0	0	0	0	0	0	0	0	0	1
9501 Forest Ln	0	0	0	0	0	0	0	0	0	1	0	0	0	0	1
Oak Lawn Ave / Congress Ave	0	0	0	0	0	0	0	0	0	0	0	0	0	1	1
6909 Scyene Rd	0	0	0	0	1	0	0	0	0	0	0	0	0	0	1
Park Central Dr / Merit Dr	0	0	0	0	0	0	0	0	0	0	1	0	0	0	1
6969 Arapaho Rd	0	0	0	0	0	0	0	0	0	0	1	0	0	0	1
Prescott Ave / Lemmon Ave	0	0	0	0	0	0	0	0	0	0	0	0	0	1	1

Address	D1	D2	D3	D4	D5	D6	D7	D8	D9	D10	D11	D12	D13	D14	Total
7804 Forest Ln	0	0	0	0	0	0	0	0	0	0	1	0	0	0	1
Preston Oaks Rd / Montfort Dr	0	0	0	0	0	0	0	0	0	0	1	0	0	0	1
7808 Clodus Fields Dr	0	0	0	0	0	0	0	0	0	0	1	0	0	0	1
PRESTON RD / DILBECK LN	0	0	0	0	0	0	0	0	0	0	1	0	0	0	1
7817 Eastern Ave	0	0	0	0	0	0	0	0	0	0	0	0	1	0	1
S Beckley Ave / E Illinois Ave	0	0	0	1	0	0	0	0	0	0	0	0	0	0	1
7880 Alpha Rd	0	0	0	0	0	0	0	0	0	0	1	0	0	0	1
S Belt Line Rd / C F Hawn Serv Eb	0	0	0	0	0	0	0	1	0	0	0	0	0	0	1
7884 GREENVILLE AVE	0	0	0	0	0	0	0	0	0	0	0	0	1	0	1
S Buckner Blvd / Cordell Dr	0	0	0	0	1	0	0	0	0	0	0	0	0	0	1
7918 Royal Ln	0	0	0	0	0	0	0	0	0	0	1	0	0	0	1
S Denley Dr / E Ledbetter Dr	0	0	0	1	0	0	0	0	0	0	0	0	0	0	1
7940 L B J Serv Eb	0	0	0	0	0	0	0	0	0	0	1	0	0	0	1
S Ervay St / Marilla St	0	1	0	0	0	0	0	0	0	0	0	0	0	0	1
7941 Santa Rosa Dr	0	0	0	0	0	0	0	1	0	0	0	0	0	0	1
S Ervay St / Martin Luther King Jr Blvd	0	0	0	0	0	0	1	0	0	0	0	0	0	0	1
807 W Canty St	1	0	0	0	0	0	0	0	0	0	0	0	0	0	1
S Hampton Rd / W Ledbetter Dr	0	0	1	0	0	0	0	0	0	0	0	0	0	0	1
8090 FERGUSON RD	0	0	0	0	0	0	1	0	0	0	0	0	0	0	1
S Lancaster Rd / E Kiest Blvd	0	0	0	1	0	0	0	0	0	0	0	0	0	0	1
8100 FOREST LN	0	0	0	0	0	0	0	0	0	1	0	0	0	0	1
S Malcolm X Blvd / Metropolitan Ave	0	0	0	0	0	0	1	0	0	0	0	0	0	0	1
8100 Walnut Hill Ln	0	0	0	0	0	0	0	0	0	0	0	0	1	0	1
S Masters Dr / C F Hawn Fwy Wb	0	0	0	0	1	0	0	0	0	0	0	0	0	0	1
Butler St / Tex Oak Ave	0	1	0	0	0	0	0	0	0	0	0	0	0	0	1
Spring Ave / Foreman St	0	0	0	0	0	0	1	0	0	0	0	0	0	0	1
Cedar Springs Rd / Throckmorton St	0	0	0	0	0	0	0	0	0	0	0	0	0	1	1
Spring Valley Rd / Peyton Dr	0	0	0	0	0	0	0	0	0	0	1	0	0	0	1
Chalk Hill Rd / Dallas Ft Worth Serv Wb	0	0	0	0	0	1	0	0	0	0	0	0	0	0	1
Spring Valley Rd / Preston Rd	0	0	0	0	0	0	0	0	0	0	1	0	0	0	1
Coit Rd / Churchill Way	0	0	0	0	0	0	0	0	0	0	1	0	0	0	1
St Francis Ave / E R L Thornton Fwy Wb	0	0	0	0	0	0	1	0	0	0	0	0	0	0	1

Address	D1	D2	D3	D4	D5	D6	D7	D8	D9	D10	D11	D12	D13	D14	Total
Commerce St / S Griffin St	0	0	0	0	0	0	0	0	0	0	0	0	0	1	1
Throckmorton St / Cedar Springs Rd	0	0	0	0	0	0	0	0	0	0	0	0	0	1	1
DALLAS FT WORTH SERV WB / TERRE COLONY CT	0	0	0	0	0	1	0	0	0	0	0	0	0	0	1
W Jefferson Blvd / S Morocco Ave	0	0	1	0	0	0	0	0	0	0	0	0	0	0	1
Denton Dr / Community Dr	0	0	0	0	0	1	0	0	0	0	0	0	0	0	1
W Kiest Blvd / Marvin D Love Fwy Nb	0	0	0	1	0	0	0	0	0	0	0	0	0	0	1
E 11th St / S Fleming Ave	0	0	0	1	0	0	0	0	0	0	0	0	0	0	1
W Lovers Ln / N Central Expy Sb	0	0	0	0	0	0	0	0	0	0	0	0	1	0	1
E Northwest Hwy / N Central Serv Nb	0	0	0	0	0	0	0	0	0	0	0	0	1	0	1
Walnut Hill Ln / N Central Serv Nb	0	0	0	0	0	0	0	0	0	0	0	0	1	0	1
E R L THORNTON FWY EB / S HARWOOD ST	0	1	0	0	0	0	0	0	0	0	0	0	0	0	1
9799 ABRAMS RD	0	0	0	0	0	0	0	0	0	1	0	0	0	0	1
Eads Ave / E 8th St	0	0	0	1	0	0	0	0	0	0	0	0	0	0	1
9801 Harry Hines Blvd	0	0	0	0	0	1	0	0	0	0	0	0	0	0	1
Elm St / N Walton St	0	1	0	0	0	0	0	0	0	0	0	0	0	0	1
9827 Walnut St	0	0	0	0	0	0	0	0	0	1	0	0	0	0	1
Ferguson Rd / Oates Dr	0	1	0	0	0	0	0	0	0	0	0	0	0	0	1
9901 - 9999 E NORTHWEST HWY	0	0	0	0	0	0	0	0	1	0	0	0	0	0	1
Fordham Rd / E Illinois Ave	0	0	0	1	0	0	0	0	0	0	0	0	0	0	1
9915 E NORTHWEST HWY	0	0	0	0	0	0	0	0	1	0	0	0	0	0	1
Forest Ln / Audelia Rd	0	0	0	0	0	0	0	0	0	1	0	0	0	0	1
Alto Caro Dr / Caroridge Dr	0	0	0	0	0	0	0	0	0	0	1	0	0	0	1
FORNEY RD / N PRAIRIE CREEK RD	0	0	0	0	0	0	1	0	0	0	0	0	0	0	1
Botham Jean Blvd / Powhattan St	0	1	0	0	0	0	0	0	0	0	0	0	0	0	1
Frankford Rd / Dallas North Tollway Sb	0	0	0	0	0	0	0	0	0	0	0	1	0	0	1
Browder St / Cadiz St	0	1	0	0	0	0	0	0	0	0	0	0	0	0	1
GASTON AVE / ST JOSEPH ST	0	1	0	0	0	0	0	0	0	0	0	0	0	0	1
Canton St / S Ervay St	0	1	0	0	0	0	0	0	0	0	0	0	0	0	1
Gaston Ave / Tucker St	0	0	0	0	0	0	0	0	0	0	0	0	0	1	1
City View Ave / Alpha Rd	0	0	0	0	0	0	0	0	0	0	1	0	0	0	1
GOLDMARK DR / SPRING VALLEY RD	0	0	0	0	0	0	0	0	0	0	1	0	0	0	1

Address	D1	D2	D3	D4	D5	D6	D7	D8	D9	D10	D11	D12	D13	D14	Total
Clearview Cir / Chalmers St	0	0	1	0	0	0	0	0	0	0	0	0	0	0	1
Harry Hines Blvd / W Northwest Hwy	0	0	0	0	0	1	0	0	0	0	0	0	0	0	1
Coit Rd / L B J Acrd Eb	0	0	0	0	0	0	0	0	0	0	1	0	0	0	1
Harry Hines Blvd / Webb Chapel Ext	0	0	0	0	0	1	0	0	0	0	0	0	0	0	1
E Camp Wisdom Rd / S R L Thornton Fwy Sb	0	0	0	0	0	0	0	1	0	0	0	0	0	0	1
Holcomb Rd / Elam Rd	0	0	0	0	1	0	0	0	0	0	0	0	0	0	1
E Clarendon Dr / S Beckley Ave	0	0	0	1	0	0	0	0	0	0	0	0	0	0	1
Hunnicut Rd / Cary Ave	0	0	0	0	1	0	0	0	0	0	0	0	0	0	1
E Mockingbird Ln / Mcmillan Ave	0	0	0	0	0	0	0	0	0	0	0	0	0	1	1
I 45 Expy Nb / E R L Thornton Ramp Wb	0	1	0	0	0	0	0	0	0	0	0	0	0	0	1
Forest Ln / Park Central Dr	0	0	0	0	0	0	0	0	0	0	1	0	0	0	1
Joaquin Dr / Farola Dr	0	0	0	0	0	0	0	0	1	0	0	0	0	0	1
Forest Ln / Skillman St	0	0	0	0	0	0	0	0	0	1	0	0	0	0	1
Kings Rd / Cedar Springs Rd	0	1	0	0	0	0	0	0	0	0	0	0	0	0	1
Gaisford St / S Fitzhugh Ave	0	0	0	0	0	0	1	0	0	0	0	0	0	0	1
L B J Fwy Eb / S R L Thornton Serv Nb	0	0	0	0	0	0	0	1	0	0	0	0	0	0	1
Great Trinity Forest Way / N Jim Miller Rd	0	0	0	0	0	0	0	1	0	0	0	0	0	0	1
LA PRADA DR / BLYTH DR	0	0	0	0	0	0	1	0	0	0	0	0	0	0	1
Greenville Ave / E Lovers Ln	0	0	0	0	0	0	0	0	1	0	0	0	0	0	1
Lake June Rd / S Buckner Blvd	0	0	0	0	1	0	0	0	0	0	0	0	0	0	1
Greenville Ave / Park Ln	0	0	0	0	0	0	0	0	0	0	0	0	1	0	1
Main St / Commerce St	0	1	0	0	0	0	0	0	0	0	0	0	0	0	1
Griffin St E / S St Paul St	0	1	0	0	0	0	0	0	0	0	0	0	0	0	1
MAIN ST / N ST PAUL ST	0	0	0	0	0	0	0	0	0	0	0	0	0	1	1
Griffin St E / Wall St	0	1	0	0	0	0	0	0	0	0	0	0	0	0	1
Main St / S Pearl Expy	0	0	0	0	0	0	0	0	0	0	0	0	0	1	1
8787 Park Ln	0	0	0	0	0	0	0	0	0	0	0	0	1	0	1
Materhorn Dr / San Medina Ave	0	1	0	0	0	0	0	0	0	0	0	0	0	0	1
8821 Vinewood Dr	0	1	0	0	0	0	0	0	0	0	0	0	0	0	1
Montfort Dr / Belt Line Rd	0	0	0	0	0	0	0	0	0	0	1	0	0	0	1
8909 Vantage Point Dr	0	0	0	0	0	0	0	0	0	1	0	0	0	0	1
Morrell Ave / S Moore St	0	0	0	1	0	0	0	0	0	0	0	0	0	0	1

Address	D1	D2	D3	D4	D5	D6	D7	D8	D9	D10	D11	D12	D13	D14	Total
8915 Harry Hines Blvd	0	1	0	0	0	0	0	0	0	0	0	0	0	0	1
N Central Acrd Nb / Walnut Hill Ln	0	0	0	0	0	0	0	0	0	0	0	0	1	0	1
8920 Stults Rd	0	0	0	0	0	0	0	0	0	1	0	0	0	0	1
N CENTRAL EXPY NB / L B J RAMP W	0	0	0	0	0	0	0	0	0	0	1	0	0	0	1
900 N JIM MILLER RD	0	0	0	0	1	0	0	0	0	0	0	0	0	0	1
N CENTRAL HOV / L B J FWY WB	0	0	0	0	0	0	0	0	0	0	1	0	0	0	1
900-999 Sumac Dr	0	0	0	0	1	0	0	0	0	0	0	0	0	0	1
N Central Serv Nb / Meadow Rd	0	0	0	0	0	0	0	0	0	0	0	0	1	0	1
9016 Tampas Ln	0	0	0	0	1	0	0	0	0	0	0	0	0	0	1
N Field St / Elm St	0	0	0	0	0	0	0	0	0	0	0	0	0	1	1
903 Horizon Hills Dr	0	0	0	0	0	0	0	1	0	0	0	0	0	0	1
N Hall St / Ross Ave	0	0	0	0	0	0	0	0	0	0	0	0	0	1	1
9050 Markville Dr	0	0	0	0	0	0	0	0	0	1	0	0	0	0	1
N HOUSTON ST / CONTINENTAL AVE	0	1	0	0	0	0	0	0	0	0	0	0	0	0	1
910 S Belt Line Rd	0	0	0	0	0	0	0	1	0	0	0	0	0	0	1
N Jim Miller Rd / Lake June Rd	0	0	0	0	1	0	0	0	0	0	0	0	0	0	1
911 St Joseph St	0	0	0	0	0	0	0	0	0	0	0	0	0	1	1
N Jim Miller Rd / Military Pkwy	0	0	0	0	1	0	0	0	0	0	0	0	0	0	1
9119 RUSTOWN DR	0	1	0	0	0	0	0	0	0	0	0	0	0	0	1
N St Paul St / Main St	0	0	0	0	0	0	0	0	0	0	0	0	0	1	1
9140 Forest Ln	0	0	0	0	0	0	0	0	0	1	0	0	0	0	1
N Tyler St / W 8th St	1	0	0	0	0	0	0	0	0	0	0	0	0	0	1
920 S Harwood St	0	1	0	0	0	0	0	0	0	0	0	0	0	0	1
Oak Lawn Ave / Dallas North Tollway Ramp Nb	0	1	0	0	0	0	0	0	0	0	0	0	0	0	1
9235 John W Carpenter Fwy Sb	0	0	0	0	0	1	0	0	0	0	0	0	0	0	1
Preston Rd / Royal Ln	0	0	0	0	0	0	0	0	0	0	0	0	1	0	1
9300 - 9338 WEBB CHAPEL RD	0	0	0	0	0	1	0	0	0	0	0	0	0	0	1
Preston Rd / Spring Valley Rd	0	0	0	0	0	0	0	0	0	0	1	0	0	0	1
9301 Forest Ln	0	0	0	0	0	0	0	0	0	1	0	0	0	0	1
Remond Dr / Hartsdale Dr	1	0	0	0	0	0	0	0	0	0	0	0	0	0	1
9571 Highedge Dr	0	0	0	0	0	0	0	0	0	1	0	0	0	0	1
Royal Ln / N Central Serv Nb	0	0	0	0	0	0	0	0	0	0	0	0	1	0	1
9600 N CENTRAL SERV NB	0	0	0	0	0	0	0	0	0	0	0	0	1	0	1
S Beckley Ave / W Saner Ave	0	0	0	1	0	0	0	0	0	0	0	0	0	0	1

Address	D1	D2	D3	D4	D5	D6	D7	D8	D9	D10	D11	D12	D13	D14	Total
9610 Amberton Pkwy	0	0	0	0	0	0	0	0	0	1	0	0	0	0	1
S Buckner Blvd / Elam Rd	0	0	0	0	1	0	0	0	0	0	0	0	0	0	1
9616 C F Hawn Serv Wb	0	0	0	0	1	0	0	0	0	0	0	0	0	0	1
S Buckner Blvd / Samuell Blvd	0	0	0	0	0	0	1	0	0	0	0	0	0	0	1
8463 Winecup Rdg	0	0	1	0	0	0	0	0	0	0	0	0	0	0	1
S Edgefield Ave / W Clarendon Dr	1	0	0	0	0	0	0	0	0	0	0	0	0	0	1
8474 Goldfinch Way	0	0	1	0	0	0	0	0	0	0	0	0	0	0	1
S Hampton Rd / Matland Dr	0	0	1	0	0	0	0	0	0	0	0	0	0	0	1
8550 Midpark Rd	0	0	0	0	0	0	0	0	0	0	1	0	0	0	1
S Harwood St / Wood St	0	1	0	0	0	0	0	0	0	0	0	0	0	0	1
8600 C F Hawn Serv Wb	0	0	0	0	1	0	0	0	0	0	0	0	0	0	1
S R L Thornton Serv Sb / W Laureland Rd	0	0	0	1	0	0	0	0	0	0	0	0	0	0	1
8600 Preston Rd	0	0	0	0	0	0	0	0	0	0	0	0	1	0	1
Skillman St / Llano Ave	0	0	0	0	0	0	0	0	0	0	0	0	0	1	1
8600 Skyline Dr	0	0	0	0	0	0	0	0	0	1	0	0	0	0	1
Starlight Rd / Community Dr	0	0	0	0	0	1	0	0	0	0	0	0	0	0	1
8623 Old Homestead Dr	0	0	0	0	1	0	0	0	0	0	0	0	0	0	1
Stone Canyon Rd / Woodthrush Dr	0	0	0	0	0	0	0	0	0	0	1	0	0	0	1
8687 E R L Thornton Fwy Wb	0	0	0	0	0	0	1	0	0	0	0	0	0	0	1
Sunnyvale St / E Overton Rd	0	0	0	1	0	0	0	0	0	0	0	0	0	0	1
8720 Hanford Dr	0	0	0	0	0	0	0	0	0	1	0	0	0	0	1
Turtle Creek Bnd / N Fitzhugh Ave	0	0	0	0	0	0	0	0	0	0	0	0	0	1	1
8100 C F HAWN FWY WB	0	0	0	0	0	0	0	1	0	0	0	0	0	0	1
Vista Wood Blvd / Short Blvd	0	0	0	1	0	0	0	0	0	0	0	0	0	0	1
8107 Manderville Ln	0	0	0	0	0	0	0	0	0	0	0	0	1	0	1
W Camp Wisdom Rd / Brierfield Dr	0	0	0	0	0	0	0	1	0	0	0	0	0	0	1
8108 E R L THORNTON SERV EB	0	0	0	0	0	0	1	0	0	0	0	0	0	0	1
W Camp Wisdom Rd / Marvin D Love Serv Nb	0	0	1	0	0	0	0	0	0	0	0	0	0	0	1
8150 N Stemmons Serv Nb	0	1	0	0	0	0	0	0	0	0	0	0	0	0	1
W Illinois Ave / S Hampton Rd	1	0	0	0	0	0	0	0	0	0	0	0	0	0	1
8200 Southwestern Blvd	0	0	0	0	0	0	0	0	1	0	0	0	0	0	1
W Laureland Rd / S R L Thornton Serv Sb	0	0	0	1	0	0	0	0	0	0	0	0	0	0	1
8201 E R L Thornton Serv Wb	0	0	0	0	0	0	1	0	0	0	0	0	0	0	1
WALNUT HILL LN / DENTON DR	0	0	0	0	0	1	0	0	0	0	0	0	0	0	1

Address	D1	D2	D3	D4	D5	D6	D7	D8	D9	D10	D11	D12	D13	D14	Total
8207 S HAMPTON RD	0	0	0	0	0	0	0	1	0	0	0	0	0	0	1
Wynnewood Dr / Ludlow Dr	1	0	0	0	0	0	0	0	0	0	0	0	0	0	1
8208 Park Ln	0	0	0	0	0	0	0	0	0	0	0	0	1	0	1
7022 Cloverglenn Dr	0	0	1	0	0	0	0	0	0	0	0	0	0	0	1
8210 Forest Ln	0	0	0	0	0	0	0	0	0	1	0	0	0	0	1
7025 Aspen Creek Ln	0	0	0	0	0	0	0	0	0	0	0	1	0	0	1
8260 Manderville Ln	0	0	0	0	0	0	0	0	0	0	0	0	1	0	1
7031 Kiva Ln	0	0	0	0	0	0	1	0	0	0	0	0	0	0	1
8310 Abrams Rd	0	0	0	0	0	0	0	0	0	1	0	0	0	0	1
709 S Hampton Rd	1	0	0	0	0	0	0	0	0	0	0	0	0	0	1
8335 Westchester Dr	0	0	0	0	0	0	0	0	0	0	0	0	1	0	1
7104 Greenville Ave	0	0	0	0	0	0	0	0	0	0	0	0	1	0	1
8414 S HAMPTON RD	0	0	0	0	0	0	0	1	0	0	0	0	0	0	1
7140 San Mateo Blvd	0	0	0	0	0	0	0	0	0	0	0	0	0	1	1
7557 S Lancaster Rd	0	0	0	0	0	0	0	1	0	0	0	0	0	0	1
7171 Gaston Ave	0	0	0	0	0	0	0	0	1	0	0	0	0	0	1
7616 Texridge Dr	0	0	0	0	0	0	0	1	0	0	0	0	0	0	1
7204 Harold Walker Dr	0	0	0	0	0	0	0	1	0	0	0	0	0	0	1
767 Panola Dr	0	0	0	0	0	0	0	1	0	0	0	0	0	0	1
6315 Campbell Rd	0	0	0	0	0	0	0	0	0	0	0	1	0	0	1
7740 McCallum Blvd	0	0	0	0	0	0	0	0	0	0	0	1	0	0	1
6326 N Jim Miller Rd	0	0	0	0	0	0	1	0	0	0	0	0	0	0	1
776 Emberwood Dr	0	0	0	0	0	0	0	1	0	0	0	0	0	0	1
6337 Tulip Ln	0	0	0	0	0	0	0	0	0	0	0	0	1	0	1
7232 ELDERBERRY LN	0	0	1	0	0	0	0	0	0	0	0	0	0	0	1
6411 Wrenwood Dr	0	0	0	0	0	0	0	0	0	0	0	1	0	0	1
7237 SECO BLVD	0	0	0	0	1	0	0	0	0	0	0	0	0	0	1
6417 Ridgecrest Rd	0	0	0	0	0	0	0	0	0	0	0	0	1	0	1
7257 Great Trinity Forest Way	0	0	0	0	0	0	0	1	0	0	0	0	0	0	1
6516 Briarhaven Dr	0	0	0	0	0	0	0	0	0	0	1	0	0	0	1
7272 Marvin D Love Fwy Nb	0	0	0	0	0	0	0	1	0	0	0	0	0	0	1
6555 Melody Ln	0	0	0	0	0	0	0	0	0	0	0	0	1	0	1
7803 Olusta Dr	0	0	0	0	0	0	0	1	0	0	0	0	0	0	1
6646 E Lovers Ln	0	0	0	0	0	0	0	0	1	0	0	0	0	0	1
7811 Kansas Ave	0	0	0	0	0	0	0	1	0	0	0	0	0	0	1
6735 Seco Blvd	0	0	0	0	1	0	0	0	0	0	0	0	0	0	1

Address	D1	D2	D3	D4	D5	D6	D7	D8	D9	D10	D11	D12	D13	D14	Total
7815 McCallum Blvd	0	0	0	0	0	0	0	0	0	0	0	1	0	0	1
5550 Harvest Hill Rd	0	0	0	0	0	0	0	0	0	0	0	0	1	0	1
7865 Firefall Way	0	0	0	0	0	0	0	0	0	0	1	0	0	0	1
5601 Lemmon Ave	0	1	0	0	0	0	0	0	0	0	0	0	0	0	1
7907 Racine Dr	0	0	0	0	0	0	0	1	0	0	0	0	0	0	1
5704 Spring Valley Rd	0	0	0	0	0	0	0	0	0	0	1	0	0	0	1
7927 Forest Ln	0	0	0	0	0	0	0	0	0	0	1	0	0	0	1
5707 Bluffman Dr	0	0	0	0	0	0	0	1	0	0	0	0	0	0	1
7939 Peaceful Bend Dr	0	0	0	0	0	0	0	1	0	0	0	0	0	0	1
5723 Sadler Cir	0	1	0	0	0	0	0	0	0	0	0	0	0	0	1
7943 Faithful Trl	0	0	0	0	0	0	0	1	0	0	0	0	0	0	1
5760 Caruth Haven Ln	0	0	0	0	0	0	0	0	1	0	0	0	0	0	1
8000 Frankford Rd	0	0	0	0	0	0	0	0	0	0	0	1	0	0	1
5801 Preston Oaks Rd	0	0	0	0	0	0	0	0	0	0	1	0	0	0	1
8025 Forest Ln	0	0	0	0	0	0	0	0	0	1	0	0	0	0	1
5824 Wofford Dr	0	0	0	0	0	0	1	0	0	0	0	0	0	0	1
803 Hollywood Ave	1	0	0	0	0	0	0	0	0	0	0	0	0	0	1
5828 Woodland Dr	0	0	0	0	0	0	0	0	0	0	0	0	1	0	1
7327 Chaucer Pl	0	0	0	0	0	0	0	1	0	0	0	0	0	0	1
5840 Spring Valley Rd	0	0	0	0	0	0	0	0	0	0	1	0	0	0	1
7328 DULANEY DR	0	0	0	0	0	0	1	0	0	0	0	0	0	0	1
5905 Lewis St	0	0	0	0	0	0	0	0	0	0	0	0	0	1	1
7333 E Northwest Hwy	0	0	0	0	0	0	0	0	1	0	0	0	0	0	1
5908 Sumatra Dr	0	0	1	0	0	0	0	0	0	0	0	0	0	0	1
7421 Frankford Rd	0	0	0	0	0	0	0	0	0	0	0	1	0	0	1
600 Liberty St	0	0	0	0	0	0	0	0	0	0	0	0	0	1	1
7425 Bonnie View Rd	0	0	0	0	0	0	0	1	0	0	0	0	0	0	1
6017 Royal Ln	0	0	0	0	0	0	0	0	0	0	0	0	1	0	1
7426 E Northwest Hwy	0	0	0	0	0	0	0	0	1	0	0	0	0	0	1
6041 Village Bend Dr	0	0	0	0	0	0	0	0	1	0	0	0	0	0	1
7501 MALABAR LN	0	0	0	0	0	0	0	0	0	0	1	0	0	0	1
6101 Greenville Ave	0	0	0	0	0	0	0	0	1	0	0	0	0	0	1
7517 Campbell Rd	0	0	0	0	0	0	0	0	0	0	0	1	0	0	1
6106 Blunter St	0	0	0	0	0	0	0	1	0	0	0	0	0	0	1
700 COMAL ST	1	0	0	0	0	0	0	0	0	0	0	0	0	0	1
6111 Abrams Rd	0	0	0	0	0	0	0	0	1	0	0	0	0	0	1

Address	D1	D2	D3	D4	D5	D6	D7	D8	D9	D10	D11	D12	D13	D14	Total
704 Blaylock Dr	1	0	0	0	0	0	0	0	0	0	0	0	0	0	1
612 Glen Arbor Ct	0	0	1	0	0	0	0	0	0	0	0	0	0	0	1
705 W Illinois Ave	0	0	0	1	0	0	0	0	0	0	0	0	0	0	1
6221 Melody Ln	0	0	0	0	0	0	0	0	0	0	0	0	1	0	1
7077 Watercrest Pkwy	0	0	0	0	0	0	0	0	0	1	0	0	0	0	1
7330 Albert Williams Dr	0	0	0	0	0	0	0	1	0	0	0	0	0	0	1
712 Edgedale Dr	0	0	0	0	0	0	0	1	0	0	0	0	0	0	1
7401 Samuell Blvd	0	0	0	0	0	0	1	0	0	0	0	0	0	0	1
7152 Fair Oaks Ave	0	0	0	0	0	0	0	0	0	0	0	0	1	0	1
7510 East Grand Ave	0	1	0	0	0	0	0	0	0	0	0	0	0	0	1
7205 Ferguson Rd	0	0	0	0	0	0	1	0	0	0	0	0	0	0	1
7550 S Hampton Rd	0	0	0	0	0	0	0	1	0	0	0	0	0	0	1
7206 HEDGE DR	0	0	1	0	0	0	0	0	0	0	0	0	0	0	1
7557 Rambler Rd	0	0	0	0	0	0	0	0	0	0	0	0	1	0	1
550 Ann Arbor Ave	0	0	0	1	0	0	0	0	0	0	0	0	0	0	1
7575 Chaucer Pl	0	0	0	0	0	0	0	1	0	0	0	0	0	0	1
5512 Sonata Ln	0	0	1	0	0	0	0	0	0	0	0	0	0	0	1
7642 L B J Serv Eb	0	0	0	0	0	0	0	0	0	0	1	0	0	0	1
5575 N JIM MILLER RD	0	0	0	0	0	0	1	0	0	0	0	0	0	0	1
7712 Royal Ln	0	0	0	0	0	0	0	0	0	0	1	0	0	0	1
5606 Dittmar Pl	0	0	0	0	0	0	0	0	0	0	0	0	1	0	1
7303 Ashcrest Ln	0	0	1	0	0	0	0	0	0	0	0	0	0	0	1
5630-5649 Denton Dr Cut Off	0	1	0	0	0	0	0	0	0	0	0	0	0	0	1
7303 Ferguson Rd	0	0	0	0	0	0	1	0	0	0	0	0	0	0	1
5650 Forest Ln	0	0	0	0	0	0	0	0	0	0	0	0	1	0	1
7310 Marvin D Love Fwy Nb	0	0	0	0	0	0	0	1	0	0	0	0	0	0	1
5305 HARRY HINES BLVD	0	1	0	0	0	0	0	0	0	0	0	0	0	0	1
5455 Rancho Ln	0	0	1	0	0	0	0	0	0	0	0	0	0	0	1
5414 Cedar Springs Rd	0	1	0	0	0	0	0	0	0	0	0	0	0	0	1
5500 EAST GRAND AVE	0	1	0	0	0	0	0	0	0	0	0	0	0	0	1
5414 Longview St	0	0	0	0	0	0	0	0	0	0	0	0	0	1	1
6900 ARAPAHO RD	0	0	0	0	0	0	0	0	0	0	1	0	0	0	1
5454 Lemmon Ave	0	0	0	0	0	0	0	0	0	0	0	0	1	0	1
8110 Skillman St	0	0	0	0	0	0	0	0	0	1	0	0	0	0	1
6710 Sebring Dr	0	0	0	0	0	0	0	1	0	0	0	0	0	0	1
8111 Meadow Rd	0	0	0	0	0	0	0	0	0	0	0	0	1	0	1

Address	D1	D2	D3	D4	D5	D6	D7	D8	D9	D10	D11	D12	D13	D14	Total
6723 Meadow Rd	0	0	0	0	0	0	0	0	0	0	0	0	1	0	1
8120 E R L Thornton Serv Eb	0	0	0	0	0	0	1	0	0	0	0	0	0	0	1
6812 Lake June Rd	0	0	0	0	1	0	0	0	0	0	0	0	0	0	1
8224 PARK LN	0	0	0	0	0	0	0	0	0	0	0	0	1	0	1
6814 Antler Ave	0	0	0	0	0	0	0	1	0	0	0	0	0	0	1
823 CALCUTTA DR	0	0	1	0	0	0	0	0	0	0	0	0	0	0	1
5827 E University Blvd	0	0	0	0	0	0	0	0	1	0	0	0	0	0	1
823 Riverwood Rd	0	0	0	0	0	0	0	1	0	0	0	0	0	0	1
5917 Belt Line Rd	0	0	0	0	0	0	0	0	0	0	1	0	0	0	1
835 Exposition Ave	0	0	0	0	0	0	1	0	0	0	0	0	0	0	1
5931 Boca Raton Dr	0	0	0	0	0	0	0	0	0	0	0	0	1	0	1
8401 Skillman St	0	0	0	0	0	0	0	0	0	1	0	0	0	0	1
5934 Abrams Rd	0	0	0	0	0	0	0	0	1	0	0	0	0	0	1
8411 Gladwood Ln	0	0	0	0	0	0	0	0	0	1	0	0	0	0	1
4409 Munger Ave	0	1	0	0	0	0	0	0	0	0	0	0	0	0	1
8438 ALTO GARDEN DR	0	0	0	0	1	0	0	0	0	0	0	0	0	0	1
4410 Leland Ave	0	0	0	0	0	0	1	0	0	0	0	0	0	0	1
8440 Park Ln	0	0	0	0	0	0	0	0	0	0	0	0	1	0	1
4425 Gilbert Ave	0	0	0	0	0	0	0	0	0	0	0	0	0	1	1
8453 Banquo Dr	0	0	0	0	0	0	1	0	0	0	0	0	0	0	1
4434 Harry Hines Blvd	0	1	0	0	0	0	0	0	0	0	0	0	0	0	1
8510 MILITARY PKWY	0	0	0	0	1	0	0	0	0	0	0	0	0	0	1
4040 Cedar Springs Rd	0	0	0	0	0	0	0	0	0	0	0	0	0	1	1
8522 Van Pelt Dr	0	0	0	0	0	0	1	0	0	0	0	0	0	0	1
4052 Gray Oak Pl	0	0	0	0	0	1	0	0	0	0	0	0	0	0	1
8626 INWOOD RD	0	0	0	0	0	0	0	0	0	0	0	0	1	0	1
400 Crescent Ct	0	0	0	0	0	0	0	0	0	0	0	0	0	1	1
8901 E R L Thornton Fwy Wb	0	0	0	0	0	0	1	0	0	0	0	0	0	0	1
400 N Akard St	0	0	0	0	0	0	0	0	0	0	0	0	0	1	1
9001 Markville Dr	0	0	0	0	0	0	0	0	0	1	0	0	0	0	1
400 N ERVAY ST	0	0	0	0	0	0	0	0	0	0	0	0	0	1	1
9006 Rustown Dr	0	1	0	0	0	0	0	0	0	0	0	0	0	0	1
400 N Griffin St	0	0	0	0	0	0	0	0	0	0	0	0	0	1	1
901 S Ervay St	0	1	0	0	0	0	0	0	0	0	0	0	0	0	1
400 Olive St	0	0	0	0	0	0	0	0	0	0	0	0	0	1	1
906 S Ervay St	0	1	0	0	0	0	0	0	0	0	0	0	0	0	1

Address	D1	D2	D3	D4	D5	D6	D7	D8	D9	D10	D11	D12	D13	D14	Total
400 S Houston St	0	0	0	0	0	0	0	0	0	0	0	0	0	1	1
912 SARGENT RD	0	0	0	1	0	0	0	0	0	0	0	0	0	0	1
4003 Elsie Faye Heggins St	0	0	0	0	0	0	1	0	0	0	0	0	0	0	1
9199 Bruton Rd	0	0	0	0	1	0	0	0	0	0	0	0	0	0	1
39703 L B J Fwy Wb	0	0	0	0	0	0	0	1	0	0	0	0	0	0	1
9209 Elam Rd	0	0	0	0	1	0	0	0	0	0	0	0	0	0	1
3211 S Lancaster Rd	0	0	0	1	0	0	0	0	0	0	0	0	0	0	1
9215 Bruton Rd	0	0	0	0	1	0	0	0	0	0	0	0	0	0	1
4520 Tacoma St	0	0	0	1	0	0	0	0	0	0	0	0	0	0	1
9221 Amberton Pkwy	0	0	0	0	0	0	0	0	0	1	0	0	0	0	1
4534 W Kiest Blvd	0	0	1	0	0	0	0	0	0	0	0	0	0	0	1
9255 Cypress Waters Blvd	0	0	0	0	0	1	0	0	0	0	0	0	0	0	1
4535 Frankford Rd	0	0	0	0	0	0	0	0	0	0	0	1	0	0	1
9321 Heatherdale Dr	0	0	0	0	0	0	0	0	0	1	0	0	0	0	1
4537 Posada Dr	1	0	0	0	0	0	0	0	0	0	0	0	0	0	1
1623 Main St	0	0	0	0	0	0	0	0	0	0	0	0	0	1	1
4610 FRANKFORD RD	0	0	0	0	0	0	0	0	0	0	0	1	0	0	1
1636 Elsie Faye Heggins St	0	0	0	0	0	0	1	0	0	0	0	0	0	0	1
4610 S R L Thornton Serv Nb	0	0	0	1	0	0	0	0	0	0	0	0	0	0	1
1648 Riverway Dr	0	0	0	0	1	0	0	0	0	0	0	0	0	0	1
4645 Dolphin Rd	0	0	0	0	0	0	1	0	0	0	0	0	0	0	1
1707 N Hall St	0	0	0	0	0	0	0	0	0	0	0	0	0	1	1
4701 Cedar Springs Rd	0	1	0	0	0	0	0	0	0	0	0	0	0	0	1
1509 Barlow Ave	0	0	0	1	0	0	0	0	0	0	0	0	0	0	1
4701 Haverwood Ln	0	0	0	0	0	0	0	0	0	0	0	1	0	0	1
1509 Main St	0	0	0	0	0	0	0	0	0	0	0	0	0	1	1
4711 Maple Ave	0	1	0	0	0	0	0	0	0	0	0	0	0	0	1
1511 Ann Arbor Ave	0	0	0	1	0	0	0	0	0	0	0	0	0	0	1
4730 Fairmount St	0	1	0	0	0	0	0	0	0	0	0	0	0	0	1
1511 Lebanon Ave	1	0	0	0	0	0	0	0	0	0	0	0	0	0	1
4741 Norma St	0	0	0	0	0	1	0	0	0	0	0	0	0	0	1
1724 Hemphill Dr	0	0	0	1	0	0	0	0	0	0	0	0	0	0	1
4806 Virginia Ave	0	1	0	0	0	0	0	0	0	0	0	0	0	0	1
1745 Fort Worth Ave	0	0	0	0	0	1	0	0	0	0	0	0	0	0	1
4808 Haverwood Ln	0	0	0	0	0	0	0	0	0	0	0	1	0	0	1
1771 Mccoy St	0	0	0	0	0	0	0	0	0	0	0	0	0	1	1

Address	D1	D2	D3	D4	D5	D6	D7	D8	D9	D10	D11	D12	D13	D14	Total
4811 W NORTHWEST HWY	0	0	0	0	0	0	0	0	0	0	0	0	1	0	1
17910 Kelly Blvd	0	0	0	0	0	0	0	0	0	0	0	1	0	0	1
4818 2nd Ave	0	0	0	0	0	0	1	0	0	0	0	0	0	0	1
1808 S Good Latimer Expy	0	1	0	0	0	0	0	0	0	0	0	0	0	0	1
4828 Columbia Ave	0	1	0	0	0	0	0	0	0	0	0	0	0	0	1
1818 Altadena Ln	0	0	0	0	0	0	0	1	0	0	0	0	0	0	1
504 N Marsalis Ave	1	0	0	0	0	0	0	0	0	0	0	0	0	0	1
1818 Atlas Dr	0	0	0	1	0	0	0	0	0	0	0	0	0	0	1
4385 S Westmoreland Rd	0	0	1	0	0	0	0	0	0	0	0	0	0	0	1
18777 Midway Rd	0	0	0	0	0	0	0	0	0	0	0	1	0	0	1
4400 S HARWOOD ST	0	0	0	0	0	0	1	0	0	0	0	0	0	0	1
1900 Cadiz St	0	1	0	0	0	0	0	0	0	0	0	0	0	0	1
4836 SUNNYVALE ST	0	0	0	1	0	0	0	0	0	0	0	0	0	0	1
1900 N Beckley Ave	1	0	0	0	0	0	0	0	0	0	0	0	0	0	1
4848 Elsie Faye Heggins St	0	0	0	0	0	0	1	0	0	0	0	0	0	0	1
1900-1999 N LAMAR ST	0	0	0	0	0	0	0	0	0	0	0	0	0	1	1
4849 Lawther Dr	0	0	0	0	0	0	0	0	1	0	0	0	0	0	1
1907 S Cesar Chavez Blvd	0	1	0	0	0	0	0	0	0	0	0	0	0	0	1
4938 Ash Ln	0	1	0	0	0	0	0	0	0	0	0	0	0	0	1
1913 S EDGEFIELD AVE	1	0	0	0	0	0	0	0	0	0	0	0	0	0	1
4950 Wadsworth Dr	0	0	0	1	0	0	0	0	0	0	0	0	0	0	1
1925 Lone Star Dr	0	0	0	0	0	1	0	0	0	0	0	0	0	0	1
498 S LAMAR ST	0	1	0	0	0	0	0	0	0	0	0	0	0	0	1
1925 W 10th St	1	0	0	0	0	0	0	0	0	0	0	0	0	0	1
500 S Ervay St	0	1	0	0	0	0	0	0	0	0	0	0	0	0	1
1927 CEDAR CREST BLVD	0	0	0	1	0	0	0	0	0	0	0	0	0	0	1
500 S GOOD LATIMER EXPY	0	1	0	0	0	0	0	0	0	0	0	0	0	0	1
1941 Medical District Dr	0	1	0	0	0	0	0	0	0	0	0	0	0	0	1
5000 MILITARY PKWY	0	0	0	0	0	0	1	0	0	0	0	0	0	0	1
196 MARGARET AVE	0	0	0	0	0	1	0	0	0	0	0	0	0	0	1
5000 Ross Ave	0	1	0	0	0	0	0	0	0	0	0	0	0	0	1
1960 Hi Line Dr	0	0	0	0	0	1	0	0	0	0	0	0	0	0	1
6012 Richmond Ave	0	0	0	0	0	0	0	0	0	0	0	0	0	1	1
200 E Saner Ave	0	0	0	1	0	0	0	0	0	0	0	0	0	0	1
604 Pleasant Vista Dr	0	0	0	0	1	0	0	0	0	0	0	0	0	0	1
2001 Deer Path Dr	0	0	0	1	0	0	0	0	0	0	0	0	0	0	1

Address	D1	D2	D3	D4	D5	D6	D7	D8	D9	D10	D11	D12	D13	D14	Total
6050 Melody Ln	0	0	0	0	0	0	0	0	0	0	0	0	1	0	1
201 S Winnetka Ave	1	0	0	0	0	0	0	0	0	0	0	0	0	0	1
606 Mayrant Dr	1	0	0	0	0	0	0	0	0	0	0	0	0	0	1
203 W Mcvey Ave	0	0	0	1	0	0	0	0	0	0	0	0	0	0	1
6060 Skillman St	0	0	0	0	0	0	0	0	1	0	0	0	0	0	1
2030 W Northwest Hwy	0	0	0	0	0	1	0	0	0	0	0	0	0	0	1
6061 Greenville Ave	0	0	0	0	0	0	0	0	1	0	0	0	0	0	1
2041 Echo Lake Dr	0	0	0	0	0	0	0	1	0	0	0	0	0	0	1
6062 Melody Ln	0	0	0	0	0	0	0	0	0	0	0	0	1	0	1
206 Halsey St	0	0	0	1	0	0	0	0	0	0	0	0	0	0	1
607 Cameron Ave	0	0	0	0	0	0	0	0	0	0	0	0	0	1	1
2112 56th St	0	0	0	0	0	0	0	1	0	0	0	0	0	0	1
6101 E Mockingbird Ln	0	0	0	0	0	0	0	0	1	0	0	0	0	0	1
2121 E Overton Rd	0	0	0	1	0	0	0	0	0	0	0	0	0	0	1
6108 Abrams Rd	0	0	0	0	0	0	0	0	1	0	0	0	0	0	1
2126 Lucas Dr	0	1	0	0	0	0	0	0	0	0	0	0	0	0	1
6110 Summer Creek Cir	0	0	0	0	0	0	0	0	0	0	0	0	1	0	1
2137 Stovall Dr	0	0	0	1	0	0	0	0	0	0	0	0	0	0	1
6161 Retail Rd	0	0	0	0	0	0	0	0	0	0	0	0	1	0	1
2140 Medical District Dr	0	1	0	0	0	0	0	0	0	0	0	0	0	0	1
6339 Old Ox Rd	0	0	1	0	0	0	0	0	0	0	0	0	0	0	1
2150 N Prairie Creek Rd	0	0	0	0	1	0	0	0	0	0	0	0	0	0	1
635 Yarrow Cir	0	0	0	0	1	0	0	0	0	0	0	0	0	0	1
218 S Oak Cliff Blvd	1	0	0	0	0	0	0	0	0	0	0	0	0	0	1
6406 Othello Pl	0	0	0	0	0	0	0	0	0	0	0	1	0	0	1
2205 Empire Central	0	1	0	0	0	0	0	0	0	0	0	0	0	0	1
6480 - 6498 BONNIE VIEW RD	0	0	0	0	0	0	0	1	0	0	0	0	0	0	1
2209 Inca Dr	0	0	0	1	0	0	0	0	0	0	0	0	0	0	1
6500 Ridgecrest Rd	0	0	0	0	0	0	0	0	0	0	0	0	1	0	1
2215 Ross Ave	0	0	0	0	0	0	0	0	0	0	0	0	0	1	1
655 Shadyway Dr	0	0	0	0	0	0	0	1	0	0	0	0	0	0	1
2223 Village Way	0	0	0	1	0	0	0	0	0	0	0	0	0	0	1
6550 Shady Brook Ln	0	0	0	0	0	0	0	0	1	0	0	0	0	0	1
223 S Ewing Ave	1	0	0	0	0	0	0	0	0	0	0	0	0	0	1
6606 Autumn Woods Trl	0	0	1	0	0	0	0	0	0	0	0	0	0	0	1
2231 W Ledbetter Dr	0	0	0	1	0	0	0	0	0	0	0	0	0	0	1

Address	D1	D2	D3	D4	D5	D6	D7	D8	D9	D10	D11	D12	D13	D14	Total
6615 Victoria Ave	0	1	0	0	0	0	0	0	0	0	0	0	0	0	1
2305 Jb Jackson Jr Blvd	0	0	0	0	0	0	1	0	0	0	0	0	0	0	1
3514 VILLAVERDE AVE	0	0	0	0	0	0	0	0	0	0	0	0	1	0	1
231 Brodie St	0	0	0	1	0	0	0	0	0	0	0	0	0	0	1
3520 Meadow St	0	0	0	0	0	0	1	0	0	0	0	0	0	0	1
2319 Hillglenn Rd	0	1	0	0	0	0	0	0	0	0	0	0	0	0	1
3530 Melinda Hills Dr	0	0	0	0	0	1	0	0	0	0	0	0	0	0	1
2322 Fonville Dr	0	0	0	0	1	0	0	0	0	0	0	0	0	0	1
3535 Munger Ave	0	0	0	0	0	0	0	0	0	0	0	0	0	1	1
2326 Stutz Dr	0	1	0	0	0	0	0	0	0	0	0	0	0	0	1
3535 N Hall St	0	0	0	0	0	0	0	0	0	0	0	0	0	1	1
1716 Chattanooga Pl	0	1	0	0	0	0	0	0	0	0	0	0	0	0	1
3540 Simpson Stuart Rd	0	0	0	0	0	0	0	1	0	0	0	0	0	0	1
18383 Gallery Dr	0	0	0	0	0	0	0	0	0	0	0	1	0	0	1
3547 Furey St	0	0	0	0	0	1	0	0	0	0	0	0	0	0	1
2615 Royal Ln	0	0	0	0	0	1	0	0	0	0	0	0	0	0	1
3602 Jeffries St	0	0	0	0	0	0	1	0	0	0	0	0	0	0	1
2620 W Colorado Blvd	1	0	0	0	0	0	0	0	0	0	0	0	0	0	1
3606 Roseland Ave	0	0	0	0	0	0	0	0	0	0	0	0	0	1	1
2625 Community Dr	0	0	0	0	0	1	0	0	0	0	0	0	0	0	1
3460 FOREST LN	0	0	0	0	0	0	0	0	0	0	0	0	1	0	1
2637 W Jefferson Blvd	1	0	0	0	0	0	0	0	0	0	0	0	0	0	1
3494 Kingbridge St	0	0	0	0	0	1	0	0	0	0	0	0	0	0	1
2647 W Northwest Hwy	0	0	0	0	0	1	0	0	0	0	0	0	0	0	1
3505 S Buckner Blvd	0	0	0	0	1	0	0	0	0	0	0	0	0	0	1
2706 2nd Ave	0	0	0	0	0	0	1	0	0	0	0	0	0	0	1
3411 Delafield Ln	0	0	0	0	1	0	0	0	0	0	0	0	0	0	1
2719 E Illinois Ave	0	0	0	1	0	0	0	0	0	0	0	0	0	0	1
3418 Mckinney Ave	0	0	0	0	0	0	0	0	0	0	0	0	0	1	1
2426 Elsie Faye Heggins St	0	0	0	0	0	0	1	0	0	0	0	0	0	0	1
3243 Merrifield Ave	0	1	0	0	0	0	0	0	0	0	0	0	0	0	1
2426 W Ledbetter Dr	0	0	1	0	0	0	0	0	0	0	0	0	0	0	1
3300 Martin Luther King Jr Blvd	0	0	0	0	0	0	1	0	0	0	0	0	0	0	1
2429 E Overton Rd	0	0	0	1	0	0	0	0	0	0	0	0	0	0	1
3301 Gaston Ave	0	1	0	0	0	0	0	0	0	0	0	0	0	0	1
2445 W Northwest Hwy	0	0	0	0	0	1	0	0	0	0	0	0	0	0	1

Address	D1	D2	D3	D4	D5	D6	D7	D8	D9	D10	D11	D12	D13	D14	Total
3301 Hudnall St	0	1	0	0	0	0	0	0	0	0	0	0	0	0	1
2404 Birmingham Ave	0	0	0	0	0	0	1	0	0	0	0	0	0	0	1
3302 N BUCKNER BLVD	0	0	0	0	0	0	1	0	0	0	0	0	0	0	1
2411 Chalk Hill Rd	0	0	0	0	0	1	0	0	0	0	0	0	0	0	1
3305 Dilido Rd	0	0	0	0	0	0	1	0	0	0	0	0	0	0	1
2358 Royal Ln	0	0	0	0	0	1	0	0	0	0	0	0	0	0	1
319 S Oak Cliff Blvd	1	0	0	0	0	0	0	0	0	0	0	0	0	0	1
1200 E Jefferson Blvd	1	0	0	0	0	0	0	0	0	0	0	0	0	0	1
3200 Maple Ave	0	0	0	0	0	0	0	0	0	0	0	0	0	1	1
1200 Main St	0	0	0	0	0	0	0	0	0	0	0	0	0	1	1
3200 S MALCOLM X BLVD	0	0	0	0	0	0	1	0	0	0	0	0	0	0	1
1201 S Sherman St	0	0	0	0	0	0	0	0	0	1	0	0	0	0	1
3160 E R L Thornton Fwy Eb	0	0	0	0	0	0	1	0	0	0	0	0	0	0	1
1201 W Camp Wisdom Rd	0	0	1	0	0	0	0	0	0	0	0	0	0	0	1
2660 Robert B Cullum Blvd	0	0	0	0	0	0	1	0	0	0	0	0	0	0	1
1210 N Cockrell Hill Rd	1	0	0	0	0	0	0	0	0	0	0	0	0	0	1
2680 Bickers St	0	0	0	0	0	1	0	0	0	0	0	0	0	0	1
12209 Galva Dr	0	0	0	0	0	0	0	0	0	1	0	0	0	0	1
2800 HOLMES ST	0	0	0	0	0	0	1	0	0	0	0	0	0	0	1
1222 Commerce St	0	0	0	0	0	0	0	0	0	0	0	0	0	1	1
2823 IVANDELL AVE	1	0	0	0	0	0	0	0	0	0	0	0	0	0	1
12221 Merit Dr	0	0	0	0	0	0	0	0	0	0	1	0	0	0	1
2900 E Ledbetter Dr	0	0	0	0	0	0	0	1	0	0	0	0	0	0	1
11770 FERGUSON RD	0	0	0	0	0	0	0	0	1	0	0	0	0	0	1
3724 Conway St	0	0	0	1	0	0	0	0	0	0	0	0	0	0	1
11819 Webb Chapel Rd	0	0	0	0	0	0	0	0	0	0	0	0	1	0	1
3732 W Northwest Hwy	0	0	0	0	0	0	0	0	0	0	0	0	1	0	1
11820 Abrams Rd	0	0	0	0	0	0	0	0	0	1	0	0	0	0	1
3780 W Northwest Hwy	0	0	0	0	0	0	0	0	0	0	0	0	1	0	1
11830 Webb Chapel Rd	0	0	0	0	0	0	0	0	0	0	0	0	1	0	1
3800 S Tyler St	0	0	0	1	0	0	0	0	0	0	0	0	0	0	1
1027 S Montreal Ave	1	0	0	0	0	0	0	0	0	0	0	0	0	0	1
3800-3823 Dixon Cir	0	0	0	0	0	0	1	0	0	0	0	0	0	0	1
1030 N Ravinia Dr	1	0	0	0	0	0	0	0	0	0	0	0	0	0	1
3825 Fortune Ln	0	0	0	1	0	0	0	0	0	0	0	0	0	0	1
10363 White Elm Rd	0	0	0	0	0	0	0	0	0	1	0	0	0	0	1

Address	D1	D2	D3	D4	D5	D6	D7	D8	D9	D10	D11	D12	D13	D14	Total
3860 Morning Dew Cir	0	0	0	1	0	0	0	0	0	0	0	0	0	0	1
10443 N Central Expy Sb	0	0	0	0	0	0	0	0	0	0	0	0	1	0	1
3922 Simpson St	0	1	0	0	0	0	0	0	0	0	0	0	0	0	1
10500 Lake June Rd	0	0	0	0	1	0	0	0	0	0	0	0	0	0	1
3928 Rawlins St	0	0	0	0	0	0	0	0	0	0	0	0	0	1	1
106 W Brownlee Ave	0	0	0	1	0	0	0	0	0	0	0	0	0	0	1
3928 Stagecoach Trl	0	0	0	0	0	0	0	1	0	0	0	0	0	0	1
10716 Marsh Ln	0	0	0	0	0	0	0	0	0	0	0	0	1	0	1
3643 HIDALGO DR	0	0	0	0	0	1	0	0	0	0	0	0	0	0	1
10855 Ruth Ann Dr	0	0	0	0	0	0	0	0	1	0	0	0	0	0	1
370 N Jim Miller Rd	0	0	0	0	0	0	0	1	0	0	0	0	0	0	1
10918 Vaquero Dr	0	0	0	0	1	0	0	0	0	0	0	0	0	0	1
3707 Cotton Ln	0	0	0	1	0	0	0	0	0	0	0	0	0	0	1
10950 N Central Serv Nb	0	0	0	0	0	0	0	0	0	0	0	0	1	0	1
3610 Pacesetter Dr	0	0	0	0	0	0	0	1	0	0	0	0	0	0	1
1100 N Zang Blvd	1	0	0	0	0	0	0	0	0	0	0	0	0	0	1
3621 Frankford Rd	0	0	0	0	0	0	0	0	0	0	0	1	0	0	1
1102 W Kiest Blvd	0	0	0	1	0	0	0	0	0	0	0	0	0	0	1
3626 Villaverde Ave	0	0	0	0	0	0	0	0	0	0	0	0	1	0	1
1109 Glen Park Dr	0	0	1	0	0	0	0	0	0	0	0	0	0	0	1
412 N Adams Ave	1	0	0	0	0	0	0	0	0	0	0	0	0	0	1
1110 S Cesar Chavez Blvd	0	1	0	0	0	0	0	0	0	0	0	0	0	0	1
4121 Mckinney Ave	0	0	0	0	0	0	0	0	0	0	0	0	0	1	1
11150 Paddock Cir	0	0	0	0	0	0	0	0	1	0	0	0	0	0	1
4140 W CAMP WISDOM RD	0	0	1	0	0	0	0	0	0	0	0	0	0	0	1
1121 Pinedale Ln	0	0	1	0	0	0	0	0	0	0	0	0	0	0	1
417 N St Augustine Dr	0	0	0	0	1	0	0	0	0	0	0	0	0	0	1
1121 Round Table Dr	0	0	0	0	0	1	0	0	0	0	0	0	0	0	1
4200 Abrams Rd	0	0	0	0	0	0	0	0	1	0	0	0	0	0	1
1151 S St Augustine Dr	0	0	0	0	0	0	0	1	0	0	0	0	0	0	1
4200 Jamaica St	0	0	0	0	0	0	1	0	0	0	0	0	0	0	1
100 - 198 S ST PAUL ST	0	0	0	0	0	0	0	0	0	0	0	0	0	1	1
4201 Travis St	0	0	0	0	0	0	0	0	0	0	0	0	0	1	1
10035 Spearmint Ln	0	0	0	0	0	0	0	1	0	0	0	0	0	0	1
4228 Spring Ave	0	0	0	0	0	0	1	0	0	0	0	0	0	0	1
1010 S Corinth St Rd	0	0	0	1	0	0	0	0	0	0	0	0	0	0	1

Address	D1	D2	D3	D4	D5	D6	D7	D8	D9	D10	D11	D12	D13	D14	Total
430 Hillvale Dr	0	0	1	0	0	0	0	0	0	0	0	0	0	0	1
1010 Singleton Blvd	0	0	0	0	0	1	0	0	0	0	0	0	0	0	1
4302 Ross Ave	0	1	0	0	0	0	0	0	0	0	0	0	0	0	1
10110 China Tree Dr	0	0	1	0	0	0	0	0	0	0	0	0	0	0	1
4302 S Malcolm X Blvd	0	0	0	0	0	0	1	0	0	0	0	0	0	0	1
10121 Lake June Rd	0	0	0	0	1	0	0	0	0	0	0	0	0	0	1
4313 W Illinois Ave	1	0	0	0	0	0	0	0	0	0	0	0	0	0	1
102 N Cliff St	0	0	0	1	0	0	0	0	0	0	0	0	0	0	1
4327 N Hall St	0	0	0	0	0	0	0	0	0	0	0	0	0	1	1
1020 W DAVIS ST	1	0	0	0	0	0	0	0	0	0	0	0	0	0	1
4330 Shady Hill Dr	0	0	0	0	0	0	0	0	0	0	0	0	1	0	1
10222 N Walton Walker Blvd Nb	0	0	0	0	0	1	0	0	0	0	0	0	0	0	1
4343 W Camp Wisdom Rd	0	0	1	0	0	0	0	0	0	0	0	0	0	0	1
10222 N Walton Walker Serv Nb	0	0	0	0	0	1	0	0	0	0	0	0	0	0	1
1400 - 1498 BOTHAM JEAN BLVD	0	1	0	0	0	0	0	0	0	0	0	0	0	0	1
1228 Robert B Cullum Blvd	0	0	0	0	0	0	1	0	0	0	0	0	0	0	1
1409 Botham Jean Blvd	0	1	0	0	0	0	0	0	0	0	0	0	0	0	1
1228 S Hampton Rd	1	0	0	0	0	0	0	0	0	0	0	0	0	0	1
141 W Louisiana Ave	0	0	0	1	0	0	0	0	0	0	0	0	0	0	1
1234 CARBONA DR	0	0	0	0	1	0	0	0	0	0	0	0	0	0	1
14181 Noel Rd	0	0	0	0	0	0	0	0	0	0	1	0	0	0	1
12389 Merit Dr	0	0	0	0	0	0	0	0	0	0	1	0	0	0	1
14530 Gorge Dr	0	0	0	0	0	0	0	1	0	0	0	0	0	0	1
12909 Midway Rd	0	0	0	0	0	0	0	0	0	0	0	0	1	0	1
14655 Preston Rd	0	0	0	0	0	0	0	0	0	0	1	0	0	0	1
1301 W Wheatland Rd	0	0	0	0	0	0	0	1	0	0	0	0	0	0	1
14827 Preston Rd	0	0	0	0	0	0	0	0	0	0	1	0	0	0	1
1302 Elm St	0	0	0	0	0	0	0	0	0	0	0	0	0	1	1
1507 E Kiest Blvd	0	0	0	1	0	0	0	0	0	0	0	0	0	0	1
13101 N Central Serv Sb	0	0	0	0	0	0	0	0	0	0	1	0	0	0	1
1508 Grantbrook Ln	0	0	0	0	0	0	1	0	0	0	0	0	0	0	1
13131 Montfort Dr	0	0	0	0	0	0	0	0	0	0	1	0	0	0	1
1512 Fort Worth Ave	0	0	0	0	0	1	0	0	0	0	0	0	0	0	1
1314 W Davis St	1	0	0	0	0	0	0	0	0	0	0	0	0	0	1
1523 RUSSELL GLEN LN	0	0	1	0	0	0	0	0	0	0	0	0	0	0	1
1316 Claudia Ln	0	0	0	0	1	0	0	0	0	0	0	0	0	0	1

Address	D1	D2	D3	D4	D5	D6	D7	D8	D9	D10	D11	D12	D13	D14	Total
15248 Majorca St	0	0	0	0	0	0	0	0	0	0	1	0	0	0	1
1323 BARLOW AVE	0	0	0	1	0	0	0	0	0	0	0	0	0	0	1
15250 Kleberg Rd	0	0	0	0	0	0	0	1	0	0	0	0	0	0	1
1325 W Wheatland Rd	0	0	0	0	0	0	0	1	0	0	0	0	0	0	1
1543 Conner Dr	0	0	0	0	1	0	0	0	0	0	0	0	0	0	1
13266 Emily Rd	0	0	0	0	0	0	0	0	0	0	1	0	0	0	1
1550 Empire Central	0	1	0	0	0	0	0	0	0	0	0	0	0	0	1
133 Appian Way	0	0	0	1	0	0	0	0	0	0	0	0	0	0	1
1560 N Cockrell Hill Rd	1	0	0	0	0	0	0	0	0	0	0	0	0	0	1
13330 Noel Rd	0	0	0	0	0	0	0	0	0	0	1	0	0	0	1
15726 El Estado Dr	0	0	0	0	0	0	0	0	0	0	1	0	0	0	1
1341 W Mockingbird Ln	0	1	0	0	0	0	0	0	0	0	0	0	0	0	1
1600 Chestnut St	0	1	0	0	0	0	0	0	0	0	0	0	0	0	1
13447 N Central Serv Sb	0	0	0	0	0	0	0	0	0	0	1	0	0	0	1
1605 Poplar St	0	0	0	0	0	0	1	0	0	0	0	0	0	0	1
1350 Adair St	0	0	0	0	0	0	0	0	0	0	0	0	0	1	1
1010 Ross Ave	0	0	0	0	0	0	0	0	0	0	0	0	0	1	1
13601 C F Hawn Serv Wb	0	0	0	0	0	0	0	1	0	0	0	0	0	0	1
1011 - 1099 MAIN ST	0	0	0	0	0	0	0	0	0	0	0	0	0	1	1
13933 N Central Expy Sb	0	0	0	0	0	0	0	0	0	0	1	0	0	0	1
10151 Shoreview Rd	0	0	0	0	0	0	0	0	0	1	0	0	0	0	1
1400 Botham Jean Blvd	0	1	0	0	0	0	0	0	0	0	0	0	0	0	1
100 S PEARL EXPY	0	0	0	0	0	0	0	0	0	0	0	0	0	1	1
1400 E LEDBETTER DR	0	0	0	1	0	0	0	0	0	0	0	0	0	0	1
10014 Everton Pl	0	0	0	0	1	0	0	0	0	0	0	0	0	0	1
1520 N Beckley Ave	1	0	0	0	0	0	0	0	0	0	0	0	0	0	1
1004 W Camp Wisdom Rd	0	0	0	0	0	0	0	1	0	0	0	0	0	0	1
1521 N COCKRELL HILL RD	1	0	0	0	0	0	0	0	0	0	0	0	0	0	1
1009 N Jim Miller Rd	0	0	0	0	1	0	0	0	0	0	0	0	0	0	1
15730 El Estado Dr	0	0	0	0	0	0	0	0	0	0	1	0	0	0	1
1665 Duncanville Rd	0	0	1	0	0	0	0	0	0	0	0	0	0	0	1
1603 E Missouri Ave	0	0	0	1	0	0	0	0	0	0	0	0	0	0	1
1700 Corsicana St	0	1	0	0	0	0	0	0	0	0	0	0	0	0	1
16060 Dallas Pkwy	0	0	0	0	0	0	0	0	0	0	1	0	0	0	1
1700 Wood St	0	0	0	0	0	0	0	0	0	0	0	0	0	1	1
1607 Tampa Bay Dr	0	0	0	0	0	0	0	1	0	0	0	0	0	0	1

Address	D1	D2	D3	D4	D5	D6	D7	D8	D9	D10	D11	D12	D13	D14	Total
1634 GRINNELL ST	0	0	0	1	0	0	0	0	0	0	0	0	0	0	1
1610 E Overton Rd	0	0	0	1	0	0	0	0	0	0	0	0	0	0	1
1615 S Zang Blvd	0	0	0	1	0	0	0	0	0	0	0	0	0	0	1
14018 Brookgreen Dr	0	0	0	0	0	0	0	0	0	0	1	0	0	0	1
1625 Grigsby Ave	0	1	0	0	0	0	0	0	0	0	0	0	0	0	1
1411 Martin Luther King Jr Blvd	0	0	0	0	0	0	1	0	0	0	0	0	0	0	1
11350 L B J Serv Eb	0	0	0	0	0	0	0	0	1	0	0	0	0	0	1
14151 Montfort Dr	0	0	0	0	0	0	0	0	0	0	1	0	0	0	1
11409 N Central Serv Sb	0	0	0	0	0	0	0	0	0	0	1	0	0	0	1
14311 Skyfrost Dr	0	0	0	0	0	0	0	1	0	0	0	0	0	0	1
11600 Audelia Rd	0	0	0	0	0	0	0	0	0	1	0	0	0	0	1
14320 Haymeadow Cir	0	0	0	0	0	0	0	0	0	0	1	0	0	0	1
11611 Ferguson Rd	0	0	0	0	0	0	0	0	1	0	0	0	0	0	1
1441 N Beckley Ave	1	0	0	0	0	0	0	0	0	0	0	0	0	0	1
11740 FERGUSON RD	0	0	0	0	0	0	0	0	1	0	0	0	0	0	1
1464 Quartet Dr	0	0	0	0	0	0	0	1	0	0	0	0	0	0	1
1201 Elm St	0	0	0	0	0	0	0	0	0	0	0	0	0	1	1
1500 - 1598 ELM ST	0	0	0	0	0	0	0	0	0	0	0	0	0	1	1
1208 Commerce St	0	0	0	0	0	0	0	0	0	0	0	0	0	1	1
1500 Harlandale Ave	0	0	0	1	0	0	0	0	0	0	0	0	0	0	1
1211 GEORGIA AVE	0	0	0	1	0	0	0	0	0	0	0	0	0	0	1
3020 Bickers St	0	0	0	0	0	1	0	0	0	0	0	0	0	0	1
1220 W Mockingbird Ln	0	1	0	0	0	0	0	0	0	0	0	0	0	0	1
3020 N Westmoreland Rd	0	0	0	0	0	1	0	0	0	0	0	0	0	0	1
12201 Merit Dr	0	0	0	0	0	0	0	0	0	0	1	0	0	0	1
3031 Utah Ave	0	0	0	1	0	0	0	0	0	0	0	0	0	0	1
1228 Kirnwood Dr	0	0	0	0	0	0	0	1	0	0	0	0	0	0	1
3039 Gibbs Williams Rd	0	0	1	0	0	0	0	0	0	0	0	0	0	0	1
12308 Brookmeadow Ln	0	0	0	0	0	0	0	0	1	0	0	0	0	0	1
3048 Marjorie Ave	0	0	0	1	0	0	0	0	0	0	0	0	0	0	1
12400 Coit Rd	0	0	0	0	0	0	0	0	0	0	1	0	0	0	1
305 CENTRE ST	1	0	0	0	0	0	0	0	0	0	0	0	0	0	1
12411 N Central Serv Sb	0	0	0	0	0	0	0	0	0	0	1	0	0	0	1
3050 EDD RD	0	0	0	0	0	0	0	1	0	0	0	0	0	0	1
12482 Abrams Rd	0	0	0	0	0	0	0	0	0	1	0	0	0	0	1
3000 FRANKFORD RD	0	0	0	0	0	0	0	0	0	0	0	1	0	0	1

Address	D1	D2	D3	D4	D5	D6	D7	D8	D9	D10	D11	D12	D13	D14	Total
12670 E Northwest Hwy	0	0	0	0	0	0	0	0	1	0	0	0	0	0	1
3010 San Medina Ave	0	1	0	0	0	0	0	0	0	0	0	0	0	0	1
12804 Whispering Hills Dr	0	0	0	0	0	0	0	0	0	1	0	0	0	0	1
3011 Park Row Ave	0	0	0	0	0	0	1	0	0	0	0	0	0	0	1
12816 Woodbend Ct	0	0	0	0	0	0	0	0	0	1	0	0	0	0	1
2752 Flowering Peach Ln	0	0	0	0	0	1	0	0	0	0	0	0	0	0	1
12840 Noel Rd	0	0	0	0	0	0	0	0	0	0	0	0	1	0	1
2760 Aster St	1	0	0	0	0	0	0	0	0	0	0	0	0	0	1
1295 Commerce St	0	0	0	0	0	0	0	0	0	0	0	0	0	1	1
2805 Allen St	0	0	0	0	0	0	0	0	0	0	0	0	0	1	1
12969 Preston Rd	0	0	0	0	0	0	0	0	0	0	0	0	1	0	1
2810 Elm St	0	1	0	0	0	0	0	0	0	0	0	0	0	0	1
1310 N Cockrell Hill Rd	1	0	0	0	0	0	0	0	0	0	0	0	0	0	1
2817 El Capitan Dr	0	0	0	0	0	0	0	0	1	0	0	0	0	0	1
1318 Fort Worth Ave	0	0	0	0	0	1	0	0	0	0	0	0	0	0	1
2818 Oakdale St	0	0	0	0	0	0	1	0	0	0	0	0	0	0	1
13450 Esperanza Rd	0	0	0	0	0	0	0	0	0	0	1	0	0	0	1
2831 E Ledbetter Dr	0	0	0	1	0	0	0	0	0	0	0	0	0	0	1
13552 Purple Sage Rd	0	0	0	0	0	0	0	0	0	0	1	0	0	0	1
2845 TOLUCA AVE	0	0	0	1	0	0	0	0	0	0	0	0	0	0	1
10235 Panther Ridge Trl	0	0	0	0	0	0	0	0	0	1	0	0	0	0	1
2863 Lolita Dr	0	0	0	0	1	0	0	0	0	0	0	0	0	0	1
10300 BEST DR	0	0	0	0	0	0	0	0	0	0	0	0	1	0	1
2900 DILIDO RD	0	0	0	0	0	0	1	0	0	0	0	0	0	0	1
10305 Andover Dr	0	0	0	0	0	0	0	0	1	0	0	0	0	0	1
2923 Gladiolus Ln	0	0	1	0	0	0	0	0	0	0	0	0	0	0	1
10306 Ferguson Rd	0	0	0	0	0	0	0	0	1	0	0	0	0	0	1
2923 SeEVERS Ave	0	0	0	1	0	0	0	0	0	0	0	0	0	0	1
10310 BIG THICKET DR	0	0	0	0	1	0	0	0	0	0	0	0	0	0	1
2nd Ave / Elsie Faye Heggins St	0	0	0	0	0	0	1	0	0	0	0	0	0	0	1
10321 Lake June Rd	0	0	0	0	1	0	0	0	0	0	0	0	0	0	1
300 - 348 S HALL ST	0	1	0	0	0	0	0	0	0	0	0	0	0	0	1
10420 Newcombe Dr	0	0	0	0	0	0	0	0	1	0	0	0	0	0	1
2729 Meadow Harvest Ln	0	0	0	0	0	0	0	1	0	0	0	0	0	0	1
105 Juliette Fowler St	0	0	0	0	0	0	0	0	0	0	0	0	0	1	1
257 Mazatlan Ave	0	0	0	1	0	0	0	0	0	0	0	0	0	0	1

Address	D1	D2	D3	D4	D5	D6	D7	D8	D9	D10	D11	D12	D13	D14	Total
10630 Royal Springs Dr	0	0	0	0	0	0	0	0	0	0	0	0	1	0	1
2600 Idaho Ave	0	0	0	1	0	0	0	0	0	0	0	0	0	0	1
10639 Woodleaf Dr	0	0	0	0	0	0	1	0	0	0	0	0	0	0	1
250 S Riverfront Blvd	0	0	0	0	0	1	0	0	0	0	0	0	0	0	1
10641 Steppington Dr	0	0	0	0	0	0	0	0	0	0	1	0	0	0	1
2500 LONE STAR DR	0	0	0	0	0	1	0	0	0	0	0	0	0	0	1
10660 Pagewood Dr	0	0	0	0	0	0	0	0	0	0	1	0	0	0	1
2502 Custer Dr	0	0	0	1	0	0	0	0	0	0	0	0	0	0	1
10707 FERGUSON RD	0	0	0	0	0	0	0	0	1	0	0	0	0	0	1
2510 Lenway St	0	0	0	0	0	0	1	0	0	0	0	0	0	0	1
10715 Allwood Ln	0	0	0	0	0	1	0	0	0	0	0	0	0	0	1
2525 Centerville Rd	0	0	0	0	0	0	0	0	1	0	0	0	0	0	1
10954 Stone Canyon Rd	0	0	0	0	0	0	0	0	0	0	1	0	0	0	1
2528 Merlin St	0	0	0	0	0	0	1	0	0	0	0	0	0	0	1
1100 Cadiz St	0	1	0	0	0	0	0	0	0	0	0	0	0	0	1
3132 50th St	0	0	0	1	0	0	0	0	0	0	0	0	0	0	1
11005 Wyatt St	0	0	0	0	0	0	0	0	1	0	0	0	0	0	1
3200 W LAWTHER DR	0	0	0	0	0	0	0	0	1	0	0	0	0	0	1
1101 Whitehaven Dr	0	0	0	0	0	0	0	0	1	0	0	0	0	0	1
3203 Eisenhower Dr	0	0	0	1	0	0	0	0	0	0	0	0	0	0	1
1102 Brunner Ave	1	0	0	0	0	0	0	0	0	0	0	0	0	0	1
3215 Anzio Dr	0	0	0	1	0	0	0	0	0	0	0	0	0	0	1
1111 Newport Ave	1	0	0	0	0	0	0	0	0	0	0	0	0	0	1
3223 Fort Worth Ave	1	0	0	0	0	0	0	0	0	0	0	0	0	0	1
1115 S Montclair Ave	1	0	0	0	0	0	0	0	0	0	0	0	0	0	1
3224 PERSIMMON RD	0	0	0	0	0	0	0	1	0	0	0	0	0	0	1
1116 Ann Arbor Ave	0	0	0	1	0	0	0	0	0	0	0	0	0	0	1
3225 Turtle Creek Blvd	0	0	0	0	0	0	0	0	0	0	0	0	0	1	1
1118 S High Hill Pl	0	0	0	1	0	0	0	0	0	0	0	0	0	0	1
3231 Mojave Dr	0	0	0	0	0	0	0	1	0	0	0	0	0	0	1
11320 Woodmeadow Pkwy	0	0	0	0	0	0	0	0	1	0	0	0	0	0	1
3238 Ramsey Ave	0	0	0	1	0	0	0	0	0	0	0	0	0	0	1
18959 Lina St	0	0	0	0	0	0	0	0	0	0	0	1	0	0	1
3244 Pacesetter Dr	0	0	0	0	0	0	0	1	0	0	0	0	0	0	1
1900 S Ervay St	0	1	0	0	0	0	0	0	0	0	0	0	0	0	1
3245 Simpson Stuart Rd	0	0	0	0	0	0	0	1	0	0	0	0	0	0	1

Address	D1	D2	D3	D4	D5	D6	D7	D8	D9	D10	D11	D12	D13	D14	Total
19002 Dallas Pkwy	0	0	0	0	0	0	0	0	0	0	0	1	0	0	1
325 Hillburn Dr	0	0	0	0	1	0	0	0	0	0	0	0	0	0	1
1910 Kessler Pkwy	1	0	0	0	0	0	0	0	0	0	0	0	0	0	1
325 W 12th St	1	0	0	0	0	0	0	0	0	0	0	0	0	0	1
1923 Pollard St	0	0	0	0	0	1	0	0	0	0	0	0	0	0	1
3250-3299 St Croix Dr	0	0	0	0	0	0	0	0	0	0	0	0	1	0	1
1931 Melbourne Ave	1	0	0	0	0	0	0	0	0	0	0	0	0	0	1
326 E 12th St	1	0	0	0	0	0	0	0	0	0	0	0	0	0	1
1932 N Lamar St	0	0	0	0	0	0	0	0	0	0	0	0	0	1	1
3268 Persimmon Rd	0	0	0	0	0	0	0	1	0	0	0	0	0	0	1
1938 Angelina Dr	0	0	0	0	0	1	0	0	0	0	0	0	0	0	1
3276 S Polk St	0	0	0	1	0	0	0	0	0	0	0	0	0	0	1
1805 S ZANG BLVD	0	0	0	1	0	0	0	0	0	0	0	0	0	0	1
3326 Navajo Dr	0	0	0	1	0	0	0	0	0	0	0	0	0	0	1
18081 Midway Rd	0	0	0	0	0	0	0	0	0	0	0	1	0	0	1
3339 Lombardy Ln	0	0	0	0	0	1	0	0	0	0	0	0	0	0	1
1826 Norfolk Ave	0	0	0	1	0	0	0	0	0	0	0	0	0	0	1
334 S Hall St	0	1	0	0	0	0	0	0	0	0	0	0	0	0	1
1831 Norfolk Ave	0	0	0	1	0	0	0	0	0	0	0	0	0	0	1
334-399 W 7th St	1	0	0	0	0	0	0	0	0	0	0	0	0	0	1
18331 Roehampton Dr	0	0	0	0	0	0	0	0	0	0	0	1	0	0	1
3399 Knox St	0	0	0	0	0	0	0	0	0	0	0	0	0	1	1
1851 Angelina Dr	0	0	0	0	0	1	0	0	0	0	0	0	0	0	1
3409 Utah Ave	0	0	0	1	0	0	0	0	0	0	0	0	0	0	1
2255 W Northwest Hwy	0	0	0	0	0	1	0	0	0	0	0	0	0	0	1
3434 W ILLINOIS AVE	1	0	0	0	0	0	0	0	0	0	0	0	0	0	1
2303 N Beckley Ave	0	0	0	0	0	1	0	0	0	0	0	0	0	0	1
3435 S Polk St	0	0	0	1	0	0	0	0	0	0	0	0	0	0	1
2310 Martin Luther King Jr Blvd	0	0	0	0	0	0	1	0	0	0	0	0	0	0	1
3441 Manana Dr	0	0	0	0	0	1	0	0	0	0	0	0	0	0	1
2355 W Northwest Serv Wb	0	0	0	0	0	1	0	0	0	0	0	0	0	0	1
3451 Chapel Oaks Dr	0	0	0	0	0	1	0	0	0	0	0	0	0	0	1
2402 W Amherst Ave	0	1	0	0	0	0	0	0	0	0	0	0	0	0	1
3501 N Buckner Blvd	0	0	0	0	0	0	1	0	0	0	0	0	0	0	1
2405 N Haskell Ave	0	0	0	0	0	0	0	0	0	0	0	0	0	1	1
3501 Simpson Stuart Rd	0	0	0	0	0	0	0	1	0	0	0	0	0	0	1

Address	D1	D2	D3	D4	D5	D6	D7	D8	D9	D10	D11	D12	D13	D14	Total
2417 Blyth Dr	0	1	0	0	0	0	0	0	0	0	0	0	0	0	1
3507 Silverhill Dr	0	0	0	0	0	0	0	1	0	0	0	0	0	0	1
2417 N Haskell Ave	0	0	0	0	0	0	0	0	0	0	0	0	0	1	1
351 W Jefferson Blvd	1	0	0	0	0	0	0	0	0	0	0	0	0	0	1
2000 Highland Rd	0	0	0	0	0	0	1	0	0	0	0	0	0	0	1
3511 E Kiest Blvd	0	0	0	1	0	0	0	0	0	0	0	0	0	0	1
201 CONTINENTAL AVE	0	0	0	0	0	1	0	0	0	0	0	0	0	0	1
3527 Softcloud Dr	0	0	0	0	0	0	0	1	0	0	0	0	0	0	1
1703 E Waco Ave	0	0	0	1	0	0	0	0	0	0	0	0	0	0	1
3535 Webb Chapel Ext	0	0	0	0	0	1	0	0	0	0	0	0	0	0	1
1718 Navaro St	0	0	0	0	0	1	0	0	0	0	0	0	0	0	1
3536 ALMAZAN DR	0	0	0	0	0	1	0	0	0	0	0	0	0	0	1
17194 Preston Rd	0	0	0	0	0	0	0	0	0	0	0	1	0	0	1
3604 LIVE OAK ST	0	0	0	0	0	0	0	0	0	0	0	0	0	1	1
1722 Routh St	0	0	0	0	0	0	0	0	0	0	0	0	0	1	1
3636 Bolivar Dr	0	0	0	0	0	1	0	0	0	0	0	0	0	0	1
1739 Haymarket Rd	0	0	0	0	0	0	0	1	0	0	0	0	0	0	1
3653 Timberglen Rd	0	0	0	0	0	0	0	0	0	0	0	1	0	0	1
2922 Monterrey Plz	0	1	0	0	0	0	0	0	0	0	0	0	0	0	1
3701 W Northwest Hwy	0	0	0	0	0	1	0	0	0	0	0	0	0	0	1
2976 50th St	0	0	0	1	0	0	0	0	0	0	0	0	0	0	1
372 N Jim Miller Rd	0	0	0	0	0	0	0	1	0	0	0	0	0	0	1
300 S RECORD ST	0	0	0	0	0	0	0	0	0	0	0	0	0	1	1
533 Elston Dr	0	0	1	0	0	0	0	0	0	0	0	0	0	0	1
3013-3099 Colonial Ave	0	0	0	0	0	0	1	0	0	0	0	0	0	0	1
534 S Riverfront Blvd	1	0	0	0	0	0	0	0	0	0	0	0	0	0	1
3022 Forest Ln	0	0	0	0	0	0	0	0	0	0	0	0	1	0	1
5350 Harry Hines Blvd	0	1	0	0	0	0	0	0	0	0	0	0	0	0	1
3030 S Lancaster Rd	0	0	0	1	0	0	0	0	0	0	0	0	0	0	1
5415 Maple Ave	0	1	0	0	0	0	0	0	0	0	0	0	0	0	1
3035 Southland St	0	0	0	0	0	0	1	0	0	0	0	0	0	0	1
542 Delphinium Dr	0	0	0	0	1	0	0	0	0	0	0	0	0	0	1
3036 Dothan Ln	0	0	0	0	0	1	0	0	0	0	0	0	0	0	1
4636 Ross Ave	0	1	0	0	0	0	0	0	0	0	0	0	0	0	1
3104 San Vicente Ave	0	1	0	0	0	0	0	0	0	0	0	0	0	0	1
3954 Gannon Ln	0	0	1	0	0	0	0	0	0	0	0	0	0	0	1

Address	D1	D2	D3	D4	D5	D6	D7	D8	D9	D10	D11	D12	D13	D14	Total
311 S Akard St	0	0	0	0	0	0	0	0	0	0	0	0	0	1	1
4721 Coles Manor Pl	0	1	0	0	0	0	0	0	0	0	0	0	0	0	1
3110 Elva Ave	0	0	0	0	1	0	0	0	0	0	0	0	0	0	1
4722 Cowan Ave	0	0	0	0	0	1	0	0	0	0	0	0	0	0	1
3117 51st St	0	0	0	1	0	0	0	0	0	0	0	0	0	0	1
4724 Coles Manor Pl	0	1	0	0	0	0	0	0	0	0	0	0	0	0	1
3121 PARK LN	0	0	0	0	0	1	0	0	0	0	0	0	0	0	1
4724 East Side Ave	0	1	0	0	0	0	0	0	0	0	0	0	0	0	1
3140 Harvard Ave	0	0	0	0	0	0	0	0	0	0	0	0	0	1	1
4748 St Francis Ave	0	0	0	0	0	0	1	0	0	0	0	0	0	0	1
2718 Gooch St	0	0	0	0	0	0	0	1	0	0	0	0	0	0	1
4814 Sedalia St	0	0	0	1	0	0	0	0	0	0	0	0	0	0	1
2735 KAVASAR DR	0	0	0	0	0	0	0	1	0	0	0	0	0	0	1
4830 Spring Ave	0	0	0	0	0	0	1	0	0	0	0	0	0	0	1
2750 N Haskell Ave	0	1	0	0	0	0	0	0	0	0	0	0	0	0	1
4831 Bartlett Ave	0	0	0	1	0	0	0	0	0	0	0	0	0	0	1
2755 E Ledbetter Dr	0	0	0	1	0	0	0	0	0	0	0	0	0	0	1
484 S Tyler St	1	0	0	0	0	0	0	0	0	0	0	0	0	0	1
2757 Scotland Dr	0	0	0	1	0	0	0	0	0	0	0	0	0	0	1
4903 Mark Trail Way	0	0	1	0	0	0	0	0	0	0	0	0	0	0	1
2023 Market Center Blvd	0	0	0	0	0	1	0	0	0	0	0	0	0	0	1
4916 Meadowcreek Dr	0	0	0	0	0	0	0	0	0	0	1	0	0	0	1
2101 Crouch Rd	0	0	0	0	0	0	0	1	0	0	0	0	0	0	1
4922 S Harwood St	0	0	0	0	0	0	1	0	0	0	0	0	0	0	1
2111 S Corinth St Rd	0	0	0	1	0	0	0	0	0	0	0	0	0	0	1
4943 Lomax Dr	0	0	0	0	0	0	1	0	0	0	0	0	0	0	1
2121 WINSTED DR	0	0	0	0	0	0	0	0	1	0	0	0	0	0	1
5002 Greencrest Dr	0	0	0	0	0	0	0	1	0	0	0	0	0	0	1
2124 N Carroll Ave	0	1	0	0	0	0	0	0	0	0	0	0	0	0	1
5030 Greenville Ave	0	0	0	0	0	0	0	0	1	0	0	0	0	0	1
2141 Aspen St	0	0	0	0	0	0	1	0	0	0	0	0	0	0	1
5050 Keeneland Pkwy	0	0	1	0	0	0	0	0	0	0	0	0	0	0	1
2555 Webb Chapel Ext	0	0	0	0	0	1	0	0	0	0	0	0	0	0	1
5108 Bryan St	0	1	0	0	0	0	0	0	0	0	0	0	0	0	1
2562 Kathleen Ave	0	0	0	1	0	0	0	0	0	0	0	0	0	0	1
511 N Akard St	0	0	0	0	0	0	0	0	0	0	0	0	0	1	1

Address	D1	D2	D3	D4	D5	D6	D7	D8	D9	D10	D11	D12	D13	D14	Total
2600 LEMMON AVE	0	0	0	0	0	0	0	0	0	0	0	0	0	1	1
5151 Harry Hines Blvd	0	1	0	0	0	0	0	0	0	0	0	0	0	0	1
2606 N Stemmons Serv Nb	0	1	0	0	0	0	0	0	0	0	0	0	0	0	1
5151 Lemmon Ave	0	1	0	0	0	0	0	0	0	0	0	0	0	0	1
2607 N Stemmons Serv Sb	0	0	0	0	0	1	0	0	0	0	0	0	0	0	1
521 Longridge Dr	0	0	0	0	0	0	0	1	0	0	0	0	0	0	1
2615 Abrams Rd	0	0	0	0	0	0	0	0	0	0	0	0	0	1	1
5210 Bexar St	0	0	0	0	0	0	1	0	0	0	0	0	0	0	1
2620 Ruidosa Ave	0	0	0	0	0	0	0	0	1	0	0	0	0	0	1
5215 Spring Valley Rd	0	0	0	0	0	0	0	0	0	0	1	0	0	0	1
2631 WALNUT HILL LN	0	0	0	0	0	1	0	0	0	0	0	0	0	0	1
5220 W Lovers Ln	0	0	0	0	0	1	0	0	0	0	0	0	0	0	1
2636 Walnut Hill Ln	0	0	0	0	0	1	0	0	0	0	0	0	0	0	1
5255 Fleetwood Oaks Ave	0	1	0	0	0	0	0	0	0	0	0	0	0	0	1
2433 W Davis St	1	0	0	0	0	0	0	0	0	0	0	0	0	0	1
5310 MEADOW NEST DR	0	0	1	0	0	0	0	0	0	0	0	0	0	0	1
2439 Brandon St	1	0	0	0	0	0	0	0	0	0	0	0	0	0	1
3803 S Polk St	0	0	0	1	0	0	0	0	0	0	0	0	0	0	1
2440 Victory Park Ln	0	1	0	0	0	0	0	0	0	0	0	0	0	0	1
3805 W WHEATLAND RD	0	0	0	0	0	0	0	1	0	0	0	0	0	0	1
2500 Lucas Dr	0	1	0	0	0	0	0	0	0	0	0	0	0	0	1
3815 Singleton Blvd	0	0	0	0	0	1	0	0	0	0	0	0	0	0	1
2503 LEMMON AVE	0	0	0	0	0	0	0	0	0	0	0	0	0	1	1
3820 Bonnie View Rd	0	0	0	1	0	0	0	0	0	0	0	0	0	0	1
2515 Perryton Dr	0	0	1	0	0	0	0	0	0	0	0	0	0	0	1
3850 Morning Dew Cir	0	0	0	1	0	0	0	0	0	0	0	0	0	0	1
2525 Elm St	0	1	0	0	0	0	0	0	0	0	0	0	0	0	1
3099 PARK LN	0	0	0	0	0	1	0	0	0	0	0	0	0	0	1
254 S Riverfront Blvd	0	0	0	0	0	1	0	0	0	0	0	0	0	0	1
3100 Al Lipscomb Way	0	0	0	0	0	0	1	0	0	0	0	0	0	0	1
3101 Parvia Ave	0	0	0	0	0	1	0	0	0	0	0	0	0	0	1
3103 Obenchain St	0	0	0	0	0	1	0	0	0	0	0	0	0	0	1
3734 W CLARENDON DR	1	0	0	0	0	0	0	0	0	0	0	0	0	0	1
3735 Golden Hills Dr	0	0	0	0	0	0	0	1	0	0	0	0	0	0	1
3737 Goldman St	0	0	0	0	0	1	0	0	0	0	0	0	0	0	1
3737 Timberglen Rd	0	0	0	0	0	0	0	0	0	0	0	1	0	0	1

Address	D1	D2	D3	D4	D5	D6	D7	D8	D9	D10	D11	D12	D13	D14	Total
3743 Kushla Ave	0	0	0	1	0	0	0	0	0	0	0	0	0	0	1
3744 Morningview Dr	0	0	0	0	0	0	0	1	0	0	0	0	0	0	1
3801 Casa Del Sol Ln	0	0	0	0	0	0	0	0	1	0	0	0	0	0	1
4221 Robertson Dr	0	0	0	0	0	0	0	1	0	0	0	0	0	0	1
4232 Independence Dr	0	0	1	0	0	0	0	0	0	0	0	0	0	0	1
4309 Colonial Ave	0	0	0	0	0	0	1	0	0	0	0	0	0	0	1
4320 Seay Dr	0	0	0	1	0	0	0	0	0	0	0	0	0	0	1
4332 Riverside Rd	0	0	0	0	0	0	0	1	0	0	0	0	0	0	1
4333 Mckinney Ave	0	0	0	0	0	0	0	0	0	0	0	0	0	1	1
4380 Dallas Ft Worth Serv Eb	1	0	0	0	0	0	0	0	0	0	0	0	0	0	1
440 S Buckner Blvd	0	0	0	0	1	0	0	0	0	0	0	0	0	0	1
444 W Commerce St	0	0	0	0	0	1	0	0	0	0	0	0	0	0	1
4474 Moler St	1	0	0	0	0	0	0	0	0	0	0	0	0	0	1
3rd Ave / 2nd Ave	0	1	0	0	0	0	0	0	0	0	0	0	0	0	1
4005 Gaston Ave	0	1	0	0	0	0	0	0	0	0	0	0	0	0	1
4011 S Malcolm X Blvd	0	0	0	0	0	0	1	0	0	0	0	0	0	0	1
4026 Bowser Ave	0	0	0	0	0	0	0	0	0	0	0	0	0	1	1
410 W Kiest Blvd	0	0	0	1	0	0	0	0	0	0	0	0	0	0	1
412 N Jim Miller Rd	0	0	0	0	0	0	0	1	0	0	0	0	0	0	1
4120 Gaston Ave	0	1	0	0	0	0	0	0	0	0	0	0	0	0	1
4204 Clark College Dr	0	0	0	0	0	0	0	1	0	0	0	0	0	0	1
4205 Buena Vista St	0	0	0	0	0	0	0	0	0	0	0	0	0	1	1
4216 Idaho Ave	0	0	0	1	0	0	0	0	0	0	0	0	0	0	1
Total	63	159	71	122	56	102	115	122	53	63	87	40	72	105	1230

Calls by Priority, Average Response Time and Call Counts by Division
All Reports: MTD vs MTDLY
April 2026

Priority by Division

Division	Year	1	2	3	4
CENTRAL	2025	7.99	44.26	194.82	288.11
	2026	6.63	36.63	62.99	64.47
NORTHEAST	2025	10.69	116.02	288.64	286.64
	2026	8.71	60.88	90.12	88.83
SOUTHEAST	2025	12.64	154.18	350.45	359.15
	2026	10.44	126.01	160.03	157.78
SOUTHWEST	2025	13.15	103.24	410.84	374.66
	2026	10.30	78.27	145.51	151.87
NORTHWEST	2025	9.58	42.80	181.99	248.52
	2026	8.49	51.23	129.50	165.78
NORTH CENTRAL	2025	9.55	51.44	125.20	167.98
	2026	8.11	34.14	53.42	56.97
SOUTH CENTRAL	2025	12.76	98.08	317.09	322.81
	2026	8.81	63.99	130.79	153.62
CBD	2025	4.93	34.94	83.95	142.71
	2026	4.40	11.78	17.77	25.28

Priority - Citywide:Average Response Time

Year	1	2	3	4
2025	11.04	88.21	265.08	296.77
2026	8.84	64.88	110.48	120.87

Calls by Priority and Division

Division	Year	1	2	3	4
CENTRAL	2025	335	2688	1202	474
	2026	315	2327	1257	482
NORTHEAST	2025	511	3575	1749	654
	2026	450	3201	1500	691
SOUTHEAST	2025	497	3051	1255	761
	2026	487	2932	1303	666
SOUTHWEST	2025	523	3375	1501	853
	2026	421	3044	1635	744
NORTHWEST	2025	371	2984	1582	516
	2026	347	2508	1832	452
NORTH CENTRAL	2025	305	2309	1101	611
	2026	293	2157	1106	496
SOUTH CENTRAL	2025	497	3274	1233	655
	2026	495	2900	1204	614
CBD	2025	106	846	358	110
	2026	73	715	852	124

NIBRS FORMAT

Group	Crime Against	NIBRS Crime Category	NIBRS Crime	NIBRS Code	
A	PERSON	ASSAULT OFFENSES	AGG ASSAULT - FV	13A	
			AGG ASSAULT - NFV	13A	
			INTIMIDATION	13C	
			SIMPLE ASSAULT	13B	
		HOMICIDE OFFENSES	JUSTIFIABLE HOMICIDE	09C	
			MURDER & NONNEGLIGENT MANSLAUGHTER	09A	
			NEGLIGENT MANSLAUGHTER	09B	
		HUMAN TRAFFICKING	HUMAN TRAFFICKING, COMMERCIAL SEX ACTS	64A	
			HUMAN TRAFFICKING, INVOLUNTARY SERVITUDE	64B	
		KIDNAPPING/ ABDUCTION	KIDNAPPING/ ABDUCTION	100	
		SEX OFFENSES	INCEST	36A	
			SEXUAL ASSAULT WITH AN OBJECT	11C	
			STATUTORY RAPE	36B	
		SEX OFFENSES, FORCIBLE	FONDLING	11D	
			RAPE	11A	
			SODOMY	11B	
		PROPERTY	ARSON	ARSON	200
			BRIBERY	BRIBERY	510
	BURGLARY/ BREAKING & ENTERING		BURGLARY/ BREAKING & ENTERING	220	
			BURGLARY-BUSINESS	220	
			BURGLARY-RESIDENCE	220	
	COUNTERFEITING / FORGERY		COUNTERFEITING / FORGERY	250	
	DESTRUCTION/ DAMAGE/ VANDALISM OF PROPERTY		DESTRUCTION/ DAMAGE/ VANDALISM OF PROPERTY	290	
	EMBEZZELMENT		EMBEZZELMENT	270	
	EXTORTION/ BLACKMAIL		EXTORTION/ BLACKMAIL	210	
	FRAUD OFFENSES		CREDIT CARD/ ATM FRAUD	26B	
			FALSE PRETENSES/ SWINDLE/ CONFIDENCE GAME	26A	
			HACKING/COMPUTER INVASION	26G	
			IDENTITY THEFT	26F	
			IMPERSONATION	26C	
		WELFARE FRAUD	26D		
		WIRE FRAUD	26E		
LARCENY/ THEFT OFFENSES	ALL OTHER LARCENY	23H			
	POCKET-PICKING	23A			

Group	Crime Against	NIBRS Crime Category	NIBRS Crime	NIBRS Code
A	PROPERTY	LARCENY/ THEFT OFFENSES	PURSE-SNATCHING	23B
			SHOPLIFTING	23C
			THEFT FROM MOTOR VEHICLE	23F
			THEFT OF BUILDING	23D
			THEFT OF COIN-OPERATED MACHINE OR DEVICE	23E
			THEFT OF MOTOR VEHICLE PARTS OR ACCESSORIES	23G
			MOTOR VEHICLE THEFT	240
		ROBBERY	ROBBERY	120
			ROBBERY-BUSINESS	120
			ROBBERY-INDIVIDUAL	120
	STOLEN PROPERTY OFFENSES	STOLEN PROPERTY OFFENSES	280	
	SOCIETY	ANIMAL OFFENSES	ANIMAL CRUELTY	720
		DRUG/ NARCOTIC VIOLATIONS	DRUG EQUIPMENT VIOLATIONS	35B
			DRUG/ NARCOTIC VIOLATIONS	35A
		GAMBLING OFFENSES	BETTING/ WAGERING	39A
			GAMBLING EQUIPMENT VIOLATIONS	39C
			OPERATING/ PROMOTING/ ASSISTING GAMBLING	39B
		PORNOGRAPHY/ OBSCENE MATERIAL	PORNOGRAPHY/ OBSCENE MATERIAL	370
		PROSTITUTION OFFENSES	ASSISTING OR PROMOTING PROSTITUTION	40B
			PROSTITUTION	40A
PURCHASING PROSTITUTION			40C	
WEAPON LAW VIOLATIONS	WEAPON LAW VIOLATIONS	520		
B	NOT A CRIME	RUNAWAY	RUNAWAY	90I
	PERSON, PROPERTY, OR SOCIETY	ALL OTHER OFFENSES	ALL OTHER OFFENSES	90Z
	SOCIETY	CURFEW/ LOITERING/ VAGRANCY VIOLATIONS	CURFEW/ LOITERING/ VAGRANCY VIOLATIONS	90B
		DISORDERLY CONDUCT	DISORDERLY CONDUCT	90C
		DRIVING UNDER THE INFLUENCE	DUI	90D
		DRUNKENNESS	DRUNKENNESS	90E
		FAMILY OFFENSES, NONVIOLENT	FAMILY OFFENSES, NONVIOLENT	90F
		LIQUOR LAW VIOLATIONS	LIQUOR LAW VIOLATIONS	90G
		PEEPING TOM	PEEPING TOM	90H
TRESPASS OF REAL PROPERTY		TRESPASS OF REAL PROPERTY	90J	
C	MISCELLANEOUS	MISCELLANEOUS	MISCELLANEOUS	999

CPOB - Crime Trend Report

Year Comparisons and YTD: January 1 - April 30

Severity	SUB Category	Crime Comp Stat	2023	2024	Cnt Diff	%Chg	2025	Cnt Diff	%Chg	YTD	YTDLY	Cnt Diff	%Chg
Violent	Agg Assault Sub-Total	AGG ASSAULT - FV	1667	1671	4	0.24%	1629	-42	-2.51%	500	523	-23	-4.40%
		AGG ASSAULT - NFV	4742	4261	-481	-10.14%	3616	-645	-15.14%	1082	1105	-23	-2.08%
		Total	6409	5932	-477	-7.44%	5245	-687	-11.58%	1582	1628	-46	-2.83%
	Homicide Sub-Total	MURDER & NONNEGLIGENT MANSLAUGHTER	248	184	-64	-25.81%	143	-41	-22.28%	44	51	-7	-13.73%
		Total	248	184	-64	-25.81%	143	-41	-22.28%	44	51	-7	-13.73%
	Robbery Sub-Total	ROBBERY-BUSINESS	451	472	21	4.66%	461	-11	-2.33%	90	155	-65	-41.94%
		ROBBERY-INDIVIDUAL	1885	1793	-92	-4.88%	1566	-227	-12.66%	425	493	-68	-13.79%
		SHOPLIFT CONTACT	0	0	0	NC	15	15	NC	8	0	8	NC
		Total	2336	2265	-71	-3.04%	2042	-223	-9.85%	523	648	-125	-19.29%
	Sex Offense Sub-Total	FONDLING	290	277	-13	-4.48%	267	-10	-3.61%	66	81	-15	-18.52%
		INCEST	2	2	0	0.00%	1	-1	-50.00%	0	0	0	NC
		RAPE	407	300	-107	-26.29%	255	-45	-15.00%	81	77	4	5.19%
		SEXUAL ASSAULT WITH AN OBJECT	63	71	8	12.70%	55	-16	-22.54%	13	22	-9	-40.91%
		SODOMY	129	106	-23	-17.83%	109	3	2.83%	41	32	9	28.13%
		STATUTORY RAPE	1	0	-1	-100.00%	0	0	NC	0	0	0	NC
		Total	892	756	-136	-15.25%	687	-69	-9.13%	201	212	-11	-5.19%
	Violent		9885	9137	-748	-7.57%	8117	-1020	-11.16%	2350	2539	-189	-7.44%
Non-Violent	Burglary Sub-Total	BURGLARY-BUSINESS	3678	3874	196	5.33%	3371	-503	-12.98%	911	1029	-118	-11.47%
		BURGLARY-RESIDENCE	2529	2155	-374	-14.79%	2163	8	0.37%	611	692	-81	-11.71%
		Total	6207	6029	-178	-2.87%	5534	-495	-8.21%	1522	1721	-199	-11.56%
	Theft Sub-Total	BMV	17425	13538	-3887	-22.31%	14001	463	3.42%	4732	4146	586	14.13%
		OTHER THEFT	8698	8261	-437	-5.02%	6893	-1368	-16.56%	2044	2264	-220	-9.72%
		SHOPLIFTING	2645	3011	366	13.84%	3720	709	23.55%	1303	1240	63	5.08%
		Total	28768	24810	-3958	-13.76%	24614	-196	-0.79%	8079	7650	429	5.61%
	UUMV Sub-Total	UUMV	18607	14590	-4017	-21.59%	11226	-3364	-23.06%	2937	4119	-1182	-28.70%
		Total	18607	14590	-4017	-21.59%	11226	-3364	-23.06%	2937	4119	-1182	-28.70%
	Non-Violent		53582	45429	-8153	-15.22%	41374	-4055	-8.93%	12538	13490	-952	-7.06%
Total		63467	54566	-8901	-14.02%	49491	-5075	-9.30%	14888	16029	-1141	-7.12%	



APOWW Arrest by Address and Council District

May 2026

Arrest Address	D1	D2	D3	D4	D5	D6	D7	D8	D9	D10	D11	D12	D13	D14	OT	Total
1818 CORSICANA ST	0	5	0	0	0	0	0	0	0	0	0	0	0	0	0	5
6003 ABRAMS RD	0	0	0	0	0	0	0	0	3	0	0	0	0	0	0	3
7777 FOREST LN	0	0	0	0	0	0	0	0	0	0	2	0	0	0	0	2
8102 L B J FWY	0	0	0	0	0	0	0	0	0	0	2	0	0	0	0	2
4645 SAMUELL BLVD	0	0	0	0	0	0	2	0	0	0	0	0	0	0	0	2
1720 JOHN WEST RD	0	0	0	0	0	0	2	0	0	0	0	0	0	0	0	2
9620 HARRY HINES BLVD	0	0	0	0	0	2	0	0	0	0	0	0	0	0	0	2
3201 HAMILTON AVE	0	0	0	0	0	0	2	0	0	0	0	0	0	0	0	2
7040 CARTER RD	0	0	0	0	0	0	0	2	0	0	0	0	0	0	0	2
5300 UNIVERSITY HILLS BLVD	0	0	2	0	0	0	0	0	0	0	0	0	0	0	0	2
3435 WEBB CHAPEL EXT	0	0	0	0	0	2	0	0	0	0	0	0	0	0	0	2
800 S ST PAUL ST	0	2	0	0	0	0	0	0	0	0	0	0	0	0	0	2
1441 N BECKLEY AVE	2	0	0	0	0	0	0	0	0	0	0	0	0	0	0	2
2222 MEDICAL DISTRICT DR	0	2	0	0	0	0	0	0	0	0	0	0	0	0	0	2
2350 MEDICAL DISTRICT DR	0	2	0	0	0	0	0	0	0	0	0	0	0	0	0	2
7036 CHAPELRIDGE DR	0	0	2	0	0	0	0	0	0	0	0	0	0	0	0	2
1015 ELM ST	0	0	0	0	0	0	0	0	0	0	0	0	0	2	0	2
5737 MCCOMMAS BLVD	0	0	0	0	0	0	0	0	0	0	0	0	0	2	0	2
6306 GENTLE RIVER DR	0	0	0	0	0	0	0	2	0	0	0	0	0	0	0	2
6630 FREE RANGE DR	0	0	0	0	0	0	0	1	0	0	0	0	0	0	0	1
1135 MELBOURNE AVE	1	0	0	0	0	0	0	0	0	0	0	0	0	0	0	1
1300 N ZANG BLVD	1	0	0	0	0	0	0	0	0	0	0	0	0	0	0	1
6301 GASTON AVE	0	0	0	0	0	0	0	0	0	0	0	0	0	1	0	1
700 LEONARD ST	0	0	0	0	0	0	0	0	0	0	0	0	0	1	0	1
7110 SAN MATEO BLVD	0	0	0	0	0	0	0	0	0	0	0	0	0	1	0	1
800 ROSS AVE	0	0	0	0	0	0	0	0	0	0	0	0	0	1	0	1
821 ALLEN ST	0	0	0	0	0	0	0	0	0	0	0	0	0	1	0	1
900 HORD ST	0	0	0	0	0	0	0	0	0	0	0	0	0	1	0	1
901 ELM ST	0	0	0	0	0	0	0	0	0	0	0	0	0	1	0	1
MCKINNEY AVE & N LAMAR ST	0	0	0	0	0	0	0	0	0	0	0	0	0	1	0	1
9600 BELTANE DR	0	0	0	0	0	0	0	0	0	0	0	0	0	0	1	1
1114 COMMERCE ST	0	0	0	0	0	0	0	0	0	0	0	0	0	1	0	1
1200 COMMERCE ST	0	0	0	0	0	0	0	0	0	0	0	0	0	1	0	1
1321 COMMERCE ST	0	0	0	0	0	0	0	0	0	0	0	0	0	1	0	1

Arrest Address	D1	D2	D3	D4	D5	D6	D7	D8	D9	D10	D11	D12	D13	D14	OT	Total
1400 ELM ST	0	0	0	0	0	0	0	0	0	0	0	0	0	1	0	1
1500 ELM ST	0	0	0	0	0	0	0	0	0	0	0	0	0	1	0	1
1500 MAIN ST	0	0	0	0	0	0	0	0	0	0	0	0	0	1	0	1
1623 MAIN ST	0	0	0	0	0	0	0	0	0	0	0	0	0	1	0	1
1700 MCCOY ST	0	0	0	0	0	0	0	0	0	0	0	0	0	1	0	1
1800 MAIN ST	0	0	0	0	0	0	0	0	0	0	0	0	0	1	0	1
1907 N CENTRAL EXPY	0	0	0	0	0	0	0	0	0	0	0	0	0	1	0	1
1910 PACIFIC AVE	0	0	0	0	0	0	0	0	0	0	0	0	0	1	0	1
2000 ELM ST	0	0	0	0	0	0	0	0	0	0	0	0	0	1	0	1
208 S AKARD ST	0	0	0	0	0	0	0	0	0	0	0	0	0	1	0	1
2280 N FIELD ST	0	0	0	0	0	0	0	0	0	0	0	0	0	1	0	1
2300 N FIELD ST	0	0	0	0	0	0	0	0	0	0	0	0	0	1	0	1
2500 MCKINNEY AVE	0	0	0	0	0	0	0	0	0	0	0	0	0	1	0	1
2614 HOOD ST	0	0	0	0	0	0	0	0	0	0	0	0	0	1	0	1
2710 LIVE OAK ST	0	0	0	0	0	0	0	0	0	0	0	0	0	1	0	1
3001 KNOX ST	0	0	0	0	0	0	0	0	0	0	0	0	0	1	0	1
3200 MCKINNEY AVE	0	0	0	0	0	0	0	0	0	0	0	0	0	1	0	1
3240 N HALL ST	0	0	0	0	0	0	0	0	0	0	0	0	0	1	0	1
325 N ST PAUL ST	0	0	0	0	0	0	0	0	0	0	0	0	0	1	0	1
3300 OAK LAWN AVE	0	0	0	0	0	0	0	0	0	0	0	0	0	1	0	1
3404 ROSS AVE	0	0	0	0	0	0	0	0	0	0	0	0	0	1	0	1
3500 TURTLE CREEK BLVD	0	0	0	0	0	0	0	0	0	0	0	0	0	1	0	1
3600 MCKINNEY AVE	0	0	0	0	0	0	0	0	0	0	0	0	0	1	0	1
3811 ROSS AVE	0	0	0	0	0	0	0	0	0	0	0	0	0	1	0	1
3900 RAWLINS ST	0	0	0	0	0	0	0	0	0	0	0	0	0	1	0	1
3929 RAWLINS ST	0	0	0	0	0	0	0	0	0	0	0	0	0	1	0	1
4114 AVONDALE AVE	0	0	0	0	0	0	0	0	0	0	0	0	0	1	0	1
4142 CEDAR SPRINGS RD	0	0	0	0	0	0	0	0	0	0	0	0	0	1	0	1
4300 CEDAR SPRINGS RD	0	0	0	0	0	0	0	0	0	0	0	0	0	1	0	1
5526 REIGER AVE	0	0	0	0	0	0	0	0	0	0	0	0	0	1	0	1
7120 S COCKRELL HILL RD	0	0	1	0	0	0	0	0	0	0	0	0	0	0	0	1
7223 NUTMEG LN	0	0	1	0	0	0	0	0	0	0	0	0	0	0	0	1
7550 S WESTMORELAND RD	0	0	1	0	0	0	0	0	0	0	0	0	0	0	0	1
8441 ROMANWAY DR	0	0	1	0	0	0	0	0	0	0	0	0	0	0	0	1
1011 N GALLOWAY AVE	0	0	0	1	0	0	0	0	0	0	0	0	0	0	0	1
106 W ILLINOIS AVE	0	0	0	1	0	0	0	0	0	0	0	0	0	0	0	1
106 W OHIO AVE	0	0	0	1	0	0	0	0	0	0	0	0	0	0	0	1
1126 NOKOMIS AVE	0	0	0	1	0	0	0	0	0	0	0	0	0	0	0	1

OT: Out of City

6/1/2026 9:20:07 AM

Arrest Address	D1	D2	D3	D4	D5	D6	D7	D8	D9	D10	D11	D12	D13	D14	OT	Total
1201 S EWING AVE	0	0	0	1	0	0	0	0	0	0	0	0	0	0	0	1
1522 GARZA AVE	0	0	0	1	0	0	0	0	0	0	0	0	0	0	0	1
1620 GLEN AVE	0	0	0	1	0	0	0	0	0	0	0	0	0	0	0	1
1723 E OVERTON RD	0	0	0	1	0	0	0	0	0	0	0	0	0	0	0	1
1831 NORFOLK AVE	0	0	0	1	0	0	0	0	0	0	0	0	0	0	0	1
2010 HUNTINGDON AVE	0	0	0	1	0	0	0	0	0	0	0	0	0	0	0	1
2223 VAN CLEAVE DR	0	0	0	1	0	0	0	0	0	0	0	0	0	0	0	1
2435 ANZIO DR	0	0	0	1	0	0	0	0	0	0	0	0	0	0	0	1
2648 KATHLEEN AVE	0	0	0	1	0	0	0	0	0	0	0	0	0	0	0	1
2653 ALMEDA DR	0	0	0	1	0	0	0	0	0	0	0	0	0	0	0	1
2755 E LEDBETTER DR	0	0	0	1	0	0	0	0	0	0	0	0	0	0	0	1
2900 S LANCASTER RD	0	0	0	1	0	0	0	0	0	0	0	0	0	0	0	1
3030 S LANCASTER RD	0	0	0	1	0	0	0	0	0	0	0	0	0	0	0	1
3031 UTAH AVE	0	0	0	1	0	0	0	0	0	0	0	0	0	0	0	1
3134 UTAH AVE	0	0	0	1	0	0	0	0	0	0	0	0	0	0	0	1
3235 NAVAJO DR	0	0	0	1	0	0	0	0	0	0	0	0	0	0	0	1
3330 S LANCASTER RD	0	0	0	1	0	0	0	0	0	0	0	0	0	0	0	1
3350 BONNIE VIEW RD	0	0	0	1	0	0	0	0	0	0	0	0	0	0	0	1
3425 S POLK ST	0	0	0	1	0	0	0	0	0	0	0	0	0	0	0	1
3939 S POLK ST	0	0	0	1	0	0	0	0	0	0	0	0	0	0	0	1
4830 BARTLETT AVE	0	0	0	1	0	0	0	0	0	0	0	0	0	0	0	1
650 S R L THORNTON SERV NB	0	0	0	1	0	0	0	0	0	0	0	0	0	0	0	1
902 GARZA AVE	0	0	0	1	0	0	0	0	0	0	0	0	0	0	0	1
919 E PENTAGON PKWY	0	0	0	1	0	0	0	0	0	0	0	0	0	0	0	1
950 W KIRST BLVD	0	0	0	1	0	0	0	0	0	0	0	0	0	0	0	1
CLAUDE ST & WALNUT ST	0	0	0	1	0	0	0	0	0	0	0	0	0	0	0	1
10331 WATERBURY DR	0	0	0	0	1	0	0	0	0	0	0	0	0	0	0	1
10720 CHECOTA DR	0	0	0	0	1	0	0	0	0	0	0	0	0	0	0	1
1330 GLENCLIFF DR	0	0	0	0	1	0	0	0	0	0	0	0	0	0	0	1
2075 S BUCKNER BLVD	0	0	0	0	1	0	0	0	0	0	0	0	0	0	0	1
2101 S BUCKNER BLVD	0	0	0	0	1	0	0	0	0	0	0	0	0	0	0	1
2937 CURVILINEAR CT	0	0	0	0	1	0	0	0	0	0	0	0	0	0	0	1
3209 DRIFTWOOD DR	0	0	0	0	1	0	0	0	0	0	0	0	0	0	0	1
3229 DRIFTWOOD DR	0	0	0	0	1	0	0	0	0	0	0	0	0	0	0	1
340 OLD MILL LN	0	0	0	0	1	0	0	0	0	0	0	0	0	0	0	1
3444 OAK CREEK CIR	0	0	0	0	1	0	0	0	0	0	0	0	0	0	0	1
3500 ROCKBLUFF DR	0	0	0	0	1	0	0	0	0	0	0	0	0	0	0	1
528 S BUCKNER BLVD	0	0	0	0	1	0	0	0	0	0	0	0	0	0	0	1

Arrest Address	D1	D2	D3	D4	D5	D6	D7	D8	D9	D10	D11	D12	D13	D14	OT	Total
6226 TERRA FOREST DR	0	0	0	0	1	0	0	0	0	0	0	0	0	0	0	1
6506 DAY ST	0	0	0	0	1	0	0	0	0	0	0	0	0	0	0	1
7428 ECCLES DR	0	0	0	0	1	0	0	0	0	0	0	0	0	0	0	1
7807 SEYDEL ST	0	0	0	0	1	0	0	0	0	0	0	0	0	0	0	1
8627 TRITON LN	0	0	0	0	1	0	0	0	0	0	0	0	0	0	0	1
8826 BARCLAY ST	0	0	0	0	1	0	0	0	0	0	0	0	0	0	0	1
9016 TAMPAS LN	0	0	0	0	1	0	0	0	0	0	0	0	0	0	0	1
10400 LOMBARDY LN	0	0	0	0	0	1	0	0	0	0	0	0	0	0	0	1
111 COMMERCE ST	0	0	0	0	0	1	0	0	0	0	0	0	0	0	0	1
1150 EMPIRE CENTRAL PL	0	0	0	0	0	1	0	0	0	0	0	0	0	0	0	1
1449 INWOOD RD	0	0	0	0	0	1	0	0	0	0	0	0	0	0	0	1
200 W COMMERCE ST	0	0	0	0	0	1	0	0	0	0	0	0	0	0	0	1
2023 MARKET CENTER BLVD	0	0	0	0	0	1	0	0	0	0	0	0	0	0	0	1
2300 N BECKLEY AVE	0	0	0	0	0	1	0	0	0	0	0	0	0	0	0	1
2300 STEMMONS TRL	0	0	0	0	0	1	0	0	0	0	0	0	0	0	0	1
2325 W NORTHWEST HWY	0	0	0	0	0	1	0	0	0	0	0	0	0	0	0	1
2527 ROYAL LN	0	0	0	0	0	1	0	0	0	0	0	0	0	0	0	1
2555 WEBB CHAPEL EXT	0	0	0	0	0	1	0	0	0	0	0	0	0	0	0	1
2630 WALNUT HILL LN	0	0	0	0	0	1	0	0	0	0	0	0	0	0	0	1
2838 ROYAL LN	0	0	0	0	0	1	0	0	0	0	0	0	0	0	0	1
2990 LOMBARDY LN	0	0	0	0	0	1	0	0	0	0	0	0	0	0	0	1
3328 CLYDEDALE DR	0	0	0	0	0	1	0	0	0	0	0	0	0	0	0	1
339 S RIVERFRONT BLVD	0	0	0	0	0	1	0	0	0	0	0	0	0	0	0	1
3400 LOMBARDY LN	0	0	0	0	0	1	0	0	0	0	0	0	0	0	0	1
2515 INWOOD RD	0	1	0	0	0	0	0	0	0	0	0	0	0	0	0	1
2700 ELM ST	0	1	0	0	0	0	0	0	0	0	0	0	0	0	0	1
2720 INWOOD RD	0	1	0	0	0	0	0	0	0	0	0	0	0	0	0	1
2802 N CARROLL AVE	0	1	0	0	0	0	0	0	0	0	0	0	0	0	0	1
3025 MAIN ST	0	1	0	0	0	0	0	0	0	0	0	0	0	0	0	1
3050 N STEMMONS FWY	0	1	0	0	0	0	0	0	0	0	0	0	0	0	0	1
3100 SAN MEDINA AVE	0	1	0	0	0	0	0	0	0	0	0	0	0	0	0	1
3101 HEDGEROW DR	0	1	0	0	0	0	0	0	0	0	0	0	0	0	0	1
3102 KINGS RD	0	1	0	0	0	0	0	0	0	0	0	0	0	0	0	1
3301 HUDNALL ST	0	1	0	0	0	0	0	0	0	0	0	0	0	0	0	1
334 S HALL ST	0	1	0	0	0	0	0	0	0	0	0	0	0	0	0	1
3500 GASTON AVE	0	1	0	0	0	0	0	0	0	0	0	0	0	0	0	1
400 S ERVAY ST	0	1	0	0	0	0	0	0	0	0	0	0	0	0	0	1
4301 BRYAN ST	0	1	0	0	0	0	0	0	0	0	0	0	0	0	0	1

OT: Out of City

6/1/2026 9:20:07 AM

Arrest Address	D1	D2	D3	D4	D5	D6	D7	D8	D9	D10	D11	D12	D13	D14	OT	Total
4400 W UNIVERSITY BLVD	0	1	0	0	0	0	0	0	0	0	0	0	0	0	0	1
4509 COLUMBIA AVE	0	1	0	0	0	0	0	0	0	0	0	0	0	0	0	1
4859 CEDAR SPRINGS RD	0	1	0	0	0	0	0	0	0	0	0	0	0	0	0	1
4901 MAPLE AVE	0	1	0	0	0	0	0	0	0	0	0	0	0	0	0	1
500 S HARWOOD ST	0	1	0	0	0	0	0	0	0	0	0	0	0	0	0	1
5522 MAPLE AVE	0	1	0	0	0	0	0	0	0	0	0	0	0	0	0	1
5600 CEDAR SPRINGS RD	0	1	0	0	0	0	0	0	0	0	0	0	0	0	0	1
670 S LAMAR ST	0	1	0	0	0	0	0	0	0	0	0	0	0	0	0	1
6825 HARRY HINES BLVD	0	1	0	0	0	0	0	0	0	0	0	0	0	0	0	1
7440 LA VISTA DR	0	1	0	0	0	0	0	0	0	0	0	0	0	0	0	1
1520 N BECKLEY AVE	1	0	0	0	0	0	0	0	0	0	0	0	0	0	0	1
1618 WESTERN PARK DR	1	0	0	0	0	0	0	0	0	0	0	0	0	0	0	1
1909 W JEFFERSON BLVD	1	0	0	0	0	0	0	0	0	0	0	0	0	0	0	1
1931 MELBOURNE AVE	1	0	0	0	0	0	0	0	0	0	0	0	0	0	0	1
200 E DAVIS ST	1	0	0	0	0	0	0	0	0	0	0	0	0	0	0	1
2526 CATHERINE ST	1	0	0	0	0	0	0	0	0	0	0	0	0	0	0	1
2736 ASTER ST	1	0	0	0	0	0	0	0	0	0	0	0	0	0	0	1
3108 FORT WORTH AVE	1	0	0	0	0	0	0	0	0	0	0	0	0	0	0	1
3230 REMOND DR	1	0	0	0	0	0	0	0	0	0	0	0	0	0	0	1
4006 TRUELITE LN	1	0	0	0	0	0	0	0	0	0	0	0	0	0	0	1
534 W 10TH ST	1	0	0	0	0	0	0	0	0	0	0	0	0	0	0	1
600 S R L THORNTON FWY	1	0	0	0	0	0	0	0	0	0	0	0	0	0	0	1
610 W JEFFERSON BLVD	1	0	0	0	0	0	0	0	0	0	0	0	0	0	0	1
655 W ILLINOIS AVE	1	0	0	0	0	0	0	0	0	0	0	0	0	0	0	1
723 N CRAWFORD ST	1	0	0	0	0	0	0	0	0	0	0	0	0	0	0	1
814 S WESTMORELAND RD	1	0	0	0	0	0	0	0	0	0	0	0	0	0	0	1
900 W 9TH ST	1	0	0	0	0	0	0	0	0	0	0	0	0	0	0	1
1100 CANTON ST	0	1	0	0	0	0	0	0	0	0	0	0	0	0	0	1
124 S CARROLL AVE	0	1	0	0	0	0	0	0	0	0	0	0	0	0	0	1
1409 BOTHAM JEAN BLVD	0	1	0	0	0	0	0	0	0	0	0	0	0	0	0	1
1515 YOUNG ST	0	1	0	0	0	0	0	0	0	0	0	0	0	0	0	1
1600 WOOD ST	0	1	0	0	0	0	0	0	0	0	0	0	0	0	0	1
1700 WOOD ST	0	1	0	0	0	0	0	0	0	0	0	0	0	0	0	1
1702 S CESAR CHAVEZ BLVD	0	1	0	0	0	0	0	0	0	0	0	0	0	0	0	1
1716 CHATTANOOGA PL	0	1	0	0	0	0	0	0	0	0	0	0	0	0	0	1
1800 CADIZ ST	0	1	0	0	0	0	0	0	0	0	0	0	0	0	0	1
8150 N STEMMONS FWY	0	1	0	0	0	0	0	0	0	0	0	0	0	0	0	1
8915 HARRY HINES BLVD	0	1	0	0	0	0	0	0	0	0	0	0	0	0	0	1

OT: Out of City

6/1/2026 9:20:07 AM

Arrest Address	D1	D2	D3	D4	D5	D6	D7	D8	D9	D10	D11	D12	D13	D14	OT	Total
900 S HARWOOD ST	0	1	0	0	0	0	0	0	0	0	0	0	0	0	0	1
1212 WHISPERING CIR	0	0	1	0	0	0	0	0	0	0	0	0	0	0	0	1
1540 WAGON WHEELS TRL	0	0	1	0	0	0	0	0	0	0	0	0	0	0	0	1
1600 REYNOLDSTON LN	0	0	1	0	0	0	0	0	0	0	0	0	0	0	0	1
2014 MAIN ST	0	0	1	0	0	0	0	0	0	0	0	0	0	0	0	1
319 S BOND AVE	0	0	1	0	0	0	0	0	0	0	0	0	0	0	0	1
3584 MOUNTAIN CREEK PKWY	0	0	1	0	0	0	0	0	0	0	0	0	0	0	0	1
3636 W RED BIRD LN	0	0	1	0	0	0	0	0	0	0	0	0	0	0	0	1
4105 S COCKRELL HILL RD	0	0	1	0	0	0	0	0	0	0	0	0	0	0	0	1
4113 S COCKRELL HILL RD	0	0	1	0	0	0	0	0	0	0	0	0	0	0	0	1
4230 W ILLINOIS AVE	0	0	1	0	0	0	0	0	0	0	0	0	0	0	0	1
4699 EXCHANGE SERVICE DR	0	0	1	0	0	0	0	0	0	0	0	0	0	0	0	1
4786 MOUNTAIN CREEK PKWY	0	0	1	0	0	0	0	0	0	0	0	0	0	0	0	1
4800 W DAVIS ST	0	0	1	0	0	0	0	0	0	0	0	0	0	0	0	1
5131 PATONIA AVE	0	0	1	0	0	0	0	0	0	0	0	0	0	0	0	1
3654 DURANGO DR	0	0	0	0	0	1	0	0	0	0	0	0	0	0	0	1
3710 W NORTHWEST HWY	0	0	0	0	0	1	0	0	0	0	0	0	0	0	0	1
3755 VAN NESS LN	0	0	0	0	0	1	0	0	0	0	0	0	0	0	0	1
3910 DELHI ST	0	0	0	0	0	1	0	0	0	0	0	0	0	0	0	1
5800 BERNAL DR	0	0	0	0	0	1	0	0	0	0	0	0	0	0	0	1
5880 BERNAL DR	0	0	0	0	0	1	0	0	0	0	0	0	0	0	0	1
9200 N STEMMONS FWY	0	0	0	0	0	1	0	0	0	0	0	0	0	0	0	1
9500 N STEMMONS FWY	0	0	0	0	0	1	0	0	0	0	0	0	0	0	0	1
5400 ROCKY RIDGE RD	0	0	1	0	0	0	0	0	0	0	0	0	0	0	0	1
5445 SONATA LN	0	0	1	0	0	0	0	0	0	0	0	0	0	0	0	1
5883 CLIFFRIDGE DR	0	0	1	0	0	0	0	0	0	0	0	0	0	0	0	1
6200 GREENSPAN AVE	0	0	1	0	0	0	0	0	0	0	0	0	0	0	0	1
7022 CLOVERGLEN DR	0	0	1	0	0	0	0	0	0	0	0	0	0	0	0	1
7027 S R L THORNTON SERV SB	0	0	1	0	0	0	0	0	0	0	0	0	0	0	0	1
1935 MEDICAL DISTRICT DR	0	1	0	0	0	0	0	0	0	0	0	0	0	0	0	1
2100 SHORECREST DR	0	1	0	0	0	0	0	0	0	0	0	0	0	0	0	1
2205 EMPIRE CENTRAL	0	1	0	0	0	0	0	0	0	0	0	0	0	0	0	1
7202 S WESTMORELAND RD	0	0	0	0	0	0	0	1	0	0	0	0	0	0	0	1
7204 HAROLD WALKER DR	0	0	0	0	0	0	0	1	0	0	0	0	0	0	0	1
7939 PEACEFUL BEND DR	0	0	0	0	0	0	0	1	0	0	0	0	0	0	0	1
8000 GREAT TRINITY FOREST WAY	0	0	0	0	0	0	0	1	0	0	0	0	0	0	0	1
8165 LEIGH ANN DR	0	0	0	0	0	0	0	1	0	0	0	0	0	0	0	1
8206 WILLOUGHBY BLVD	0	0	0	0	0	0	0	1	0	0	0	0	0	0	0	1

OT: Out of City

6/1/2026 9:20:07 AM

Arrest Address	D1	D2	D3	D4	D5	D6	D7	D8	D9	D10	D11	D12	D13	D14	OT	Total
9325 C F HAWN SERV EB	0	0	0	0	0	0	0	1	0	0	0	0	0	0	0	1
W CAMP WISDOM RD & INDIAN RIDGE TRL	0	0	0	0	0	0	0	1	0	0	0	0	0	0	0	1
10820 HERMOSA DR	0	0	0	0	0	0	0	0	1	0	0	0	0	0	0	1
10950 WOODMEADOW PKWY	0	0	0	0	0	0	0	0	1	0	0	0	0	0	0	1
11350 L B J FWY	0	0	0	0	0	0	0	0	1	0	0	0	0	0	0	1
11440 MCCREE RD	0	0	0	0	0	0	0	0	1	0	0	0	0	0	0	1
11600 SHILOH RD	0	0	0	0	0	0	0	0	1	0	0	0	0	0	0	1
12989 JUPITER RD	0	0	0	0	0	0	0	0	1	0	0	0	0	0	0	1
14000 L B J FWY	0	0	0	0	0	0	0	0	1	0	0	0	0	0	0	1
2342 GLENGARIFF DR	0	0	0	0	0	0	0	0	1	0	0	0	0	0	0	1
3206 BARNES BRIDGE RD	0	0	0	0	0	0	0	0	1	0	0	0	0	0	0	1
407 KIRKWOOD DR	0	0	0	0	0	0	0	0	1	0	0	0	0	0	0	1
5500 GREENVILLE AVE	0	0	0	0	0	0	0	0	1	0	0	0	0	0	0	1
5750 SKILLMAN ST	0	0	0	0	0	0	0	0	1	0	0	0	0	0	0	1
5800 GREENVILLE AVE	0	0	0	0	0	0	0	0	1	0	0	0	0	0	0	1
3300 E R L THORNTON FWY	0	0	0	0	0	0	1	0	0	0	0	0	0	0	0	1
3416 WENDELKIN ST	0	0	0	0	0	0	1	0	0	0	0	0	0	0	0	1
3524 HERRLING ST	0	0	0	0	0	0	1	0	0	0	0	0	0	0	0	1
3607 HAMBURG CT	0	0	0	0	0	0	1	0	0	0	0	0	0	0	0	1
3906 AVANT ST	0	0	0	0	0	0	1	0	0	0	0	0	0	0	0	1
4607 WAHOO ST	0	0	0	0	0	0	1	0	0	0	0	0	0	0	0	1
N STEMMONS FWY NB & ROYAL LN	0	0	0	0	0	1	0	0	0	0	0	0	0	0	0	1
1610 S MALCOLM X BLVD	0	0	0	0	0	0	1	0	0	0	0	0	0	0	0	1
1700 COOPER ST	0	0	0	0	0	0	1	0	0	0	0	0	0	0	0	1
1717 JEFFRIES ST	0	0	0	0	0	0	1	0	0	0	0	0	0	0	0	1
1720 POPLAR ST	0	0	0	0	0	0	1	0	0	0	0	0	0	0	0	1
1900 S MALCOLM X BLVD	0	0	0	0	0	0	1	0	0	0	0	0	0	0	0	1
1918 MARTIN LUTHER KING JR BLVD	0	0	0	0	0	0	1	0	0	0	0	0	0	0	0	1
2300 PINEBLUFF DR	0	0	0	0	0	0	1	0	0	0	0	0	0	0	0	1
2448 LAUGHLIN DR	0	0	0	0	0	0	1	0	0	0	0	0	0	0	0	1
2618 JEFFRIES ST	0	0	0	0	0	0	1	0	0	0	0	0	0	0	0	1
2634 EUGENE ST	0	0	0	0	0	0	1	0	0	0	0	0	0	0	0	1
2815 MARTIN LUTHER KING JR BLVD	0	0	0	0	0	0	1	0	0	0	0	0	0	0	0	1
3000 ELSIE FAYE HEGGINS ST	0	0	0	0	0	0	1	0	0	0	0	0	0	0	0	1
3119 BERTRAND AVE	0	0	0	0	0	0	1	0	0	0	0	0	0	0	0	1
5100 MILITARY PKWY	0	0	0	0	0	0	1	0	0	0	0	0	0	0	0	1

OT: Out of City

6/1/2026 9:20:07 AM

Arrest Address	D1	D2	D3	D4	D5	D6	D7	D8	D9	D10	D11	D12	D13	D14	OT	Total
6000 MILITARY PKWY	0	0	0	0	0	0	1	0	0	0	0	0	0	0	0	1
8505 BELLINGHAM DR	0	0	0	0	0	0	1	0	0	0	0	0	0	0	0	1
8850 FERGUSON RD	0	0	0	0	0	0	1	0	0	0	0	0	0	0	0	1
9666 SCYENE RD	0	0	0	0	0	0	1	0	0	0	0	0	0	0	0	1
9797 BRUTON RD	0	0	0	0	0	0	1	0	0	0	0	0	0	0	0	1
9913 BRUTON RD	0	0	0	0	0	0	1	0	0	0	0	0	0	0	0	1
9964 RIO DOSO DR	0	0	0	0	0	0	1	0	0	0	0	0	0	0	0	1
12660 F HAWN FWY	0	0	0	0	0	0	0	1	0	0	0	0	0	0	0	1
13300 KLEBERG RD	0	0	0	0	0	0	0	1	0	0	0	0	0	0	0	1
1429 W WHEATLAND RD	0	0	0	0	0	0	0	1	0	0	0	0	0	0	0	1
14311 SKYFROST DR	0	0	0	0	0	0	0	1	0	0	0	0	0	0	0	1
14900 LASATER RD	0	0	0	0	0	0	0	1	0	0	0	0	0	0	0	1
1900 S BELT LINE RD	0	0	0	0	0	0	0	1	0	0	0	0	0	0	0	1
1931 HAYMARKET RD	0	0	0	0	0	0	0	1	0	0	0	0	0	0	0	1
1999 E CAMP WISDOM RD	0	0	0	0	0	0	0	1	0	0	0	0	0	0	0	1
200 W CAMP WISDOM RD	0	0	0	0	0	0	0	1	0	0	0	0	0	0	0	1
2112 56TH ST	0	0	0	0	0	0	0	1	0	0	0	0	0	0	0	1
2116 E LEDBETTER DR	0	0	0	0	0	0	0	1	0	0	0	0	0	0	0	1
2327 LAUREL HILL DR	0	0	0	0	0	0	0	1	0	0	0	0	0	0	0	1
253 W LAWSON RD	0	0	0	0	0	0	0	1	0	0	0	0	0	0	0	1
2545 CAMEL CT	0	0	0	0	0	0	0	1	0	0	0	0	0	0	0	1
2622 CAMEL CT	0	0	0	0	0	0	0	1	0	0	0	0	0	0	0	1
2741 PALO ALTO DR	0	0	0	0	0	0	0	1	0	0	0	0	0	0	0	1
2843 56TH ST	0	0	0	0	0	0	0	1	0	0	0	0	0	0	0	1
3102 W WHEATLAND RD	0	0	0	0	0	0	0	1	0	0	0	0	0	0	0	1
3214 PERSIMMON RD	0	0	0	0	0	0	0	1	0	0	0	0	0	0	0	1
3421 KEYRIDGE DR	0	0	0	0	0	0	0	1	0	0	0	0	0	0	0	1
39600 L B J FWY	0	0	0	0	0	0	0	1	0	0	0	0	0	0	0	1
541 MEADOWSHIRE DR	0	0	0	0	0	0	0	1	0	0	0	0	0	0	0	1
5925 HIGHLAND HILLS DR	0	0	0	0	0	0	0	1	0	0	0	0	0	0	0	1
5929 HIGHLAND VILLAGE DR	0	0	0	0	0	0	0	1	0	0	0	0	0	0	0	1
6200 BONNIE VIEW RD	0	0	0	0	0	0	0	1	0	0	0	0	0	0	0	1
6238 BONNIE VIEW RD	0	0	0	0	0	0	0	1	0	0	0	0	0	0	0	1
16500 LAUDER LN	0	0	0	0	0	0	0	0	0	0	0	1	0	0	0	1
16730 LAUDER LN	0	0	0	0	0	0	0	0	0	0	0	1	0	0	0	1
17000 PRESTON RD	0	0	0	0	0	0	0	0	0	0	0	1	0	0	0	1
17717 PRESTON RD	0	0	0	0	0	0	0	0	0	0	0	1	0	0	0	1
17717 VAIL ST	0	0	0	0	0	0	0	0	0	0	0	1	0	0	0	1

OT: Out of City

6/1/2026 9:20:07 AM

Arrest Address	D1	D2	D3	D4	D5	D6	D7	D8	D9	D10	D11	D12	D13	D14	OT	Total
18909 LLOYD CIR	0	0	0	0	0	0	0	0	0	0	0	1	0	0	0	1
4510 TRINITY MILLS RD	0	0	0	0	0	0	0	0	0	0	0	1	0	0	0	1
4808 HAVERWOOD LN	0	0	0	0	0	0	0	0	0	0	0	1	0	0	0	1
7700 MCCALLUM BLVD	0	0	0	0	0	0	0	0	0	0	0	1	0	0	0	1
7760 MCCALLUM BLVD	0	0	0	0	0	0	0	0	0	0	0	1	0	0	0	1
7825 MCCALLUM BLVD	0	0	0	0	0	0	0	0	0	0	0	1	0	0	0	1
10400 N CENTRAL SERV E	0	0	0	0	0	0	0	0	0	0	0	0	1	0	0	1
10440 N CENTRAL SERV NB	0	0	0	0	0	0	0	0	0	0	0	0	1	0	0	1
12000 MIDWAY RD	0	0	0	0	0	0	0	0	0	0	0	0	1	0	0	1
3525 CASAVERDE AVE	0	0	0	0	0	0	0	0	0	0	0	0	1	0	0	1
3800 W NORTHWEST HWY	0	0	0	0	0	0	0	0	0	0	0	0	1	0	0	1
5923 ROYAL LN	0	0	0	0	0	0	0	0	0	0	0	0	1	0	0	1
5929 MELODY LN	0	0	0	0	0	0	0	0	0	0	0	0	1	0	0	1
6260 MELODY LN	0	0	0	0	0	0	0	0	0	0	0	0	1	0	0	1
6318 BANDERA AVE	0	0	0	0	0	0	0	0	0	0	0	0	1	0	0	1
6358 BANDERA AVE	0	0	0	0	0	0	0	0	0	0	0	0	1	0	0	1
6420 SLOPES DR	0	0	0	0	0	0	0	0	0	0	0	0	1	0	0	1
6746 PRESTONSHIRE LN	0	0	0	0	0	0	0	0	0	0	0	0	1	0	0	1
6866 SHADY BROOK LN	0	0	0	0	0	0	0	0	0	0	0	0	1	0	0	1
7522 HOLLY HILL DR	0	0	0	0	0	0	0	0	0	0	0	0	1	0	0	1
8057 MEADOW RD	0	0	0	0	0	0	0	0	0	0	0	0	1	0	0	1
8200 WALNUT HILL LN	0	0	0	0	0	0	0	0	0	0	0	0	1	0	0	1
8275 WALNUT HILL LN	0	0	0	0	0	0	0	0	0	0	0	0	1	0	0	1
9700 N CENTRAL EXPY S / B	0	0	0	0	0	0	0	0	0	0	0	0	1	0	0	1
100 N MUNGER BLVD	0	0	0	0	0	0	0	0	0	0	0	0	0	1	0	1
1000 ELM ST	0	0	0	0	0	0	0	0	0	0	0	0	0	1	0	1
6102 SKILLMAN ST	0	0	0	0	0	0	0	0	1	0	0	0	0	0	0	1
6216 SKILLMAN ST	0	0	0	0	0	0	0	0	1	0	0	0	0	0	0	1
6400 SKILLMAN ST	0	0	0	0	0	0	0	0	1	0	0	0	0	0	0	1
6600 E NORTHWEST HWY	0	0	0	0	0	0	0	0	1	0	0	0	0	0	0	1
6600 YOSEMITE LN	0	0	0	0	0	0	0	0	1	0	0	0	0	0	0	1
7171 GASTON AVE	0	0	0	0	0	0	0	0	1	0	0	0	0	0	0	1
9305 SAN FERNANDO WAY	0	0	0	0	0	0	0	0	1	0	0	0	0	0	0	1
9440 POPPY DR	0	0	0	0	0	0	0	0	1	0	0	0	0	0	0	1
10022 GLEN CANYON DR	0	0	0	0	0	0	0	0	0	1	0	0	0	0	0	1
10025 SHOREVIEW RD	0	0	0	0	0	0	0	0	0	1	0	0	0	0	0	1
10940 FERNDALE RD	0	0	0	0	0	0	0	0	0	1	0	0	0	0	0	1
10955 MCCREE RD	0	0	0	0	0	0	0	0	0	1	0	0	0	0	0	1

OT: Out of City

6/1/2026 9:20:07 AM

Arrest Address	D1	D2	D3	D4	D5	D6	D7	D8	D9	D10	D11	D12	D13	D14	OT	Total
11090 ESTATE LN	0	0	0	0	0	0	0	0	0	1	0	0	0	0	0	1
11442 N CENTRAL EXPY	0	0	0	0	0	0	0	0	0	1	0	0	0	0	0	1
11470 AUDELIA RD	0	0	0	0	0	0	0	0	0	1	0	0	0	0	0	1
11880 N CENTRAL SERV NB	0	0	0	0	0	0	0	0	0	1	0	0	0	0	0	1
11900 AUDELIA RD	0	0	0	0	0	0	0	0	0	1	0	0	0	0	0	1
12435 PLANO RD	0	0	0	0	0	0	0	0	0	1	0	0	0	0	0	1
12811 BURNING LOG LN	0	0	0	0	0	0	0	0	0	1	0	0	0	0	0	1
13030 AUDELIA RD	0	0	0	0	0	0	0	0	0	1	0	0	0	0	0	1
7200 SKILLMAN ST	0	0	0	0	0	0	0	0	0	1	0	0	0	0	0	1
8210 FOREST LN	0	0	0	0	0	0	0	0	0	1	0	0	0	0	0	1
8499 GREENVILLE AVE	0	0	0	0	0	0	0	0	0	1	0	0	0	0	0	1
8600 ARBORSIDE DR	0	0	0	0	0	0	0	0	0	1	0	0	0	0	0	1
8720 HANFORD DR	0	0	0	0	0	0	0	0	0	1	0	0	0	0	0	1
9300 FOREST LN	0	0	0	0	0	0	0	0	0	1	0	0	0	0	0	1
9310 FOREST LN	0	0	0	0	0	0	0	0	0	1	0	0	0	0	0	1
9690 FOREST LN	0	0	0	0	0	0	0	0	0	1	0	0	0	0	0	1
9800 WHITE ROCK TRL	0	0	0	0	0	0	0	0	0	1	0	0	0	0	0	1
9842 AUDELIA RD	0	0	0	0	0	0	0	0	0	1	0	0	0	0	0	1
11114 VALLEYDALE DR	0	0	0	0	0	0	0	0	0	0	1	0	0	0	0	1
12201 MERIT DR	0	0	0	0	0	0	0	0	0	0	1	0	0	0	0	1
13290 NOEL RD	0	0	0	0	0	0	0	0	0	0	1	0	0	0	0	1
13350 ESPERANZA RD	0	0	0	0	0	0	0	0	0	0	1	0	0	0	0	1
13636 GOLDMARK DR	0	0	0	0	0	0	0	0	0	0	1	0	0	0	0	1
14115 HILLCREST RD	0	0	0	0	0	0	0	0	0	0	1	0	0	0	0	1
14332 REGENCY PL	0	0	0	0	0	0	0	0	0	0	1	0	0	0	0	1
14606 DALLAS PKWY	0	0	0	0	0	0	0	0	0	0	1	0	0	0	0	1
15200 HILLCREST RD	0	0	0	0	0	0	0	0	0	0	1	0	0	0	0	1
15211 PRESTON RD	0	0	0	0	0	0	0	0	0	0	1	0	0	0	0	1
15757 COIT RD	0	0	0	0	0	0	0	0	0	0	1	0	0	0	0	1
15862 EL ESTADO DR	0	0	0	0	0	0	0	0	0	0	1	0	0	0	0	1
4916 MEADOWCREEK DR	0	0	0	0	0	0	0	0	0	0	1	0	0	0	0	1
5300 KELLER SPRINGS RD	0	0	0	0	0	0	0	0	0	0	1	0	0	0	0	1
5330 BENT TREE FOREST DR	0	0	0	0	0	0	0	0	0	0	1	0	0	0	0	1
5631 SPRING VALLEY RD	0	0	0	0	0	0	0	0	0	0	1	0	0	0	0	1
5800 PRESTON OAKS RD	0	0	0	0	0	0	0	0	0	0	1	0	0	0	0	1
5981 ARAPAHO RD	0	0	0	0	0	0	0	0	0	0	1	0	0	0	0	1
6908 QUARTERWAY DR	0	0	0	0	0	0	0	0	0	0	1	0	0	0	0	1
7282 PALDAO DR	0	0	0	0	0	0	0	0	0	0	1	0	0	0	0	1

OT: Out of City

6/1/2026 9:20:07 AM

Arrest Address	D1	D2	D3	D4	D5	D6	D7	D8	D9	D10	D11	D12	D13	D14	OT	Total
7501 VILLAGE TRAIL DR	0	0	0	0	0	0	0	0	0	0	1	0	0	0	0	1
Total	21	50	28	30	19	30	33	39	24	22	25	11	18	47	1	398

Monthly Arrest (Highest Charge) by Council District, Race, Sex and Zip Code: May 2026

NIBRS Crime	CD 1	CD 2	CD 3	CD 4	CD 5	CD 6	CD 7	CD 8	CD 9	CD 10	CD 11	CD 12	CD 13	CD 14	Out/City	Total
AGG ASSAULT - FV	2	3	3	7	4	5	8	6	2	2	1	2	1	2		48
AGG ASSAULT - NFV	1	2	1	3	3	3	6	5	5		1		4	2	2	38
ALL OTHER LARCENY		3	1		1		2	1	2					3		13
ALL OTHER OFFENSES	11	27	10	27	7	29	43	6	5	5	6	2	4	15	10	207
ANIMAL CRUELTY			1												1	2
APOWW	21	50	28	30	19	30	33	39	24	22	25	11	18	47	1	398
ARSON					2			1								3
BETTING/ WAGERING							1									1
BURGLARY-BUSINESS	2				1	3	1		1				1	1	1	11
BURGLARY-RESIDENCE		3		1	1	1	3		2	1		1				13
COLLISION INV DAMAGE TO VEHICLE > OR EQUAL \$200		1														1
COLLISION INV INJURY								1								1
COUNTERFEITING / FORGERY										1						1
DESTRUCTION/ DAMAGE/ VANDALISM OF PROPERTY	1		2	3	1	1	4		1	2	1	1		4		21
DISORDERLY CONDUCT	1	6	1		1	3	3	2	1	1	3	1	2	5		30
DRUG EQUIPMENT VIOLATIONS	3	7	2	12	2	5	12	4	3	2	1		1	7		61
DRUG/ NARCOTIC VIOLATIONS	13	24	13	55	17	34	45	19	33	26	12	1	8	11	7	318
DUI	19	23	12	8	4	14	13	11	4	5	11	3	7	12	3	149
FALSE PRETENSES/ SWINDLE/ CONFIDENCE GAME	2	5	4	5		4	4	5	5	4	3		1	1	1	44
FAMILY OFFENSES, NONVIOLENT	2				1											3
FONDLING		2				1										3
IDENTITY THEFT	2	2	1	5		1	2		1	2			1	1		18
INTIMIDATION	8	4	6	7	1	3	7	5	3	4	4		2	1		55
KIDNAPPING/ ABDUCTION							1									1
LIQUOR LAW VIOLATIONS						2										2
MURDER & NONNEGLIGENT MANSLAUGHTER															1	1
NEGLIGENT MANSLAUGHTER													2	1		3
PORNOGRAPHY/ OBSCENE MATERIAL									1							1
PROSTITUTION							2									2
PUBLIC INTOXICATION	11	27	4	13	2	9	10	3	2	10	4	3	3	17		118
PURCHASING PROSTITUTION						8										8
RAPE		1			1		1								1	4
ROBBERY-BUSINESS			1	1	1									1	2	6
ROBBERY-INDIVIDUAL	2	1	3	2			2	1	1				1	1		14
SHOPLIFTING	3			2		1	3	9	7	1	5	1	21	9	2	64

Monthly Arrest (Highest Charge) by Council District, Race, Sex and Zip Code: May 2026

NIBRS Crime	CD 1	CD 2	CD 3	CD 4	CD 5	CD 6	CD 7	CD 8	CD 9	CD 10	CD 11	CD 12	CD 13	CD 14	Out/City	Total
SIMPLE ASSAULT	25	40	33	57	21	31	52	42	24	35	25	31	17	24	16	473
SODOMY															1	1
THEFT FROM MOTOR VEHICLE		1	1		1	1		1					2	4		11
TRAF VIO -RECKLESS DRIVING	1	1	1		1	17				1				1		23
TRAFFIC VIOLATION - HAZARDOUS	1	2	3	1		8		1					1	1		18
TRAFFIC VIOLATION - NON HAZARDOUS	3	5	1	11	2	13	6	2	3	1	2			5		54
TRESPASS OF REAL PROPERTY	5	8	13	2	1	12	8	4	6	4	3		3	14		83
UUMV	3	4	2	5	4	5	2	4	1	3	2	1		3	1	40
WARRANT DALLAS PD (AGG ASSAULT - FV)		3	1		1		2	1		1					5	14
WARRANT DALLAS PD (AGG ASSAULT - NFV)		3	1	3		1	4	1		1					1	15
WARRANT DALLAS PD (AGG ROBBERY - INDIVIDUAL)				2		2	2	1		1		1			2	11
WARRANT DALLAS PD (ALIAS/CAPIAS)	12	55	11	30	6	21	19	20	5	9	11	2	5	28	5	239
WARRANT DALLAS PD (ANIMAL CRUELTY)							1	2								3
WARRANT DALLAS PD (ASSAULT - FV)		4	7		2	1	4			2	2		3		2	27
WARRANT DALLAS PD (ASSAULT - NFV)		1	1	1										1		4
WARRANT DALLAS PD (BURGLARY - BUSINESS)	1	1					1									3
WARRANT DALLAS PD (BURGLARY - RESIDENCE)						1				1					1	3
WARRANT DALLAS PD (CRIMINAL MISCHIEF)		1												2		3
WARRANT DALLAS PD (CRIMINAL TRESPASS)						1				1						2
WARRANT DALLAS PD (DEADLY CONDUCT)	1	1			1											3
WARRANT DALLAS PD (DISORDERLY CONDUCT)		1														1
WARRANT DALLAS PD (DRUG/NARCOTICS VIOLATIONS)	1		1	2	1			2		1		1			1	10
WARRANT DALLAS PD (DWI)		1														1
WARRANT DALLAS PD (EVADING)	1				1	1							1		1	5
WARRANT DALLAS PD (FAIL TO COMPLY SEX OFFEND REGISTER)	1	4	1	1			2				1			1		11
WARRANT DALLAS PD (FONDLING)					1											1
WARRANT DALLAS PD (FORGERY & COUNTERFEITING)									1							1
WARRANT DALLAS PD (KIDNAPPING)		1							1							2
WARRANT DALLAS PD (MURDER)		1														1
WARRANT DALLAS PD (NON VIOLENT OFFENSE AGAINST FAMILY)															1	1
WARRANT DALLAS PD (ORGANIZED CRIME)	1		1	1												3
WARRANT DALLAS PD (OTHERS)		2		1		1	1			1					4	10
WARRANT DALLAS PD (PORNOGRAPHY)									1	1						2
WARRANT DALLAS PD (POSSESSION OF STOLEN PROPERTY)				1												1

Monthly Arrest (Highest Charge) by Council District, Race, Sex and Zip Code: May 2026

NIBRS Crime	CD 1	CD 2	CD 3	CD 4	CD 5	CD 6	CD 7	CD 8	CD 9	CD 10	CD 11	CD 12	CD 13	CD 14	Out/City	Total
WARRANT DALLAS PD (RAPE)			1			1				1	1			1	2	7
WARRANT DALLAS PD (ROBBERY - INDIVIDUAL)		1				1	1								1	4
WARRANT DALLAS PD (SEX OFFENSE - INDECENT CONDUCT)							1									1
WARRANT DALLAS PD (TERRORISTIC THREAT)							1									1
WARRANT DALLAS PD (THEFT - SHOPLIFT)	1		1	1	1	2	1	1	2				3			13
WARRANT DALLAS PD (THEFT FROM PERSON-PICKPOCKET)					1											1
WARRANT DALLAS PD (THEFT OTHER)				1	3			1								5
WARRANT DALLAS PD (TRAFFIC VIOLATION - OTHER THAN ALIAS OR CAPIAS)						1									2	3
WARRANT DALLAS PD (VIOL BOND/PROTECTIVE ORDER)						1		1	1			1				4
WARRANT DALLAS PD (WEAPONS)		1		2				1		1						5
WARRANT HOLD (FEDERAL AGENCY)		1	1			1										3
WARRANT HOLD (NOT A DPD WARRANT)	23	95	31	81	33	77	86	44	34	40	42	12	15	35	7	655
WEAPON LAW VIOLATIONS	5	12	8	16	4	8	11	11	5	5	1	1	2	7	1	97
Total	189	441	213	400	154	365	411	258	187	198	167	76	129	268	86	3542

Monthly Arrest (Highest Charge) by Council District, Race, Sex and Zip Code: May 2026

Race	Count
American Indian or Alaska Native	9
Asian	24
Black	1848
Hispanic or Latino	1074
Middle Eastern	3
Native Hawaiian/Pacific Islander	1
Unknown	1
White	582
Total	3542

Sex	Count
	1
Female	951
Male	2590
Total	3542

Council District	Count
CD 1	189
CD 2	441
CD 3	213
CD 4	400
CD 5	154
CD 6	365
CD 7	411
CD 8	258
CD 9	187
CD 10	198
CD 11	167
CD 12	76
CD 13	129
CD 14	268
Out/City	86
Total	3542

Zip Code	Top 30 Count
75216	280
75228	198
75215	186
75220	178
75243	161
75241	154
75217	142
75226	129
75201	115
75211	107
75227	106
75202	104
75231	93
75237	91
75208	91
75240	83
75212	83
75203	80
75224	79
75232	73
75204	71
75238	69
75235	68
75210	64
	59
75206	57
75207	51
75219	49
75287	45
75214	43
Total	3542

Monthly Arrest (Highest Charge) by Council District, Race, Sex and Zip Code: May 2026

Arrest (Highest Charge)Type by Race									
NIBRS Crime	American Indian or Alaska Native	Asian	Black	Hispanic or Latino	Middle Eastern	Native Hawaiian/Pacific Islander	Unknown	White	Total
AGG ASSAULT - FV	0	0	26	18	0	0	0	4	48
AGG ASSAULT - NFV	0	0	21	13	0	0	0	4	38
ALL OTHER LARCENY	0	0	5	3	0	0	0	5	13
ALL OTHER OFFENSES	0	2	123	57	0	0	0	25	207
ANIMAL CRUELTY	0	0	0	2	0	0	0	0	2
APOWW	0	8	171	83	1	0	0	135	398
ARSON	0	0	0	2	0	0	0	1	3
BETTING/ WAGERING	0	0	1	0	0	0	0	0	1
BURGLARY-BUSINESS	0	0	2	4	0	0	0	5	11
BURGLARY-RESIDENCE	0	0	8	5	0	0	0	0	13
COLLISION INV DAMAGE TO VEHICLE > OR EQUAL \$200	0	0	0	1	0	0	0	0	1
COLLISION INV INJURY	0	0	0	0	0	0	0	1	1
COUNTERFEITING / FORGERY	0	0	0	0	0	0	0	1	1
DESTRUCTION/ DAMAGE/ VANDALISM OF PROPERTY	0	0	11	3	0	0	0	7	21
DISORDERLY CONDUCT	1	0	18	4	0	0	0	7	30
DRUG EQUIPMENT VIOLATIONS	0	0	30	20	0	0	0	11	61
DRUG/ NARCOTIC VIOLATIONS	1	1	165	96	0	0	0	55	318
DUI	1	0	44	86	0	0	0	18	149
FALSE PRETENSES/ SWINDLE/ CONFIDENCE GAME	1	0	24	12	0	0	0	7	44
FAMILY OFFENSES, NONVIOLENT	0	0	2	0	0	0	0	1	3
FONDLING	0	0	2	1	0	0	0	0	3
IDENTITY THEFT	0	0	13	4	0	0	0	1	18
INTIMIDATION	0	0	29	15	0	0	0	11	55
KIDNAPPING/ ABDUCTION	0	0	0	1	0	0	0	0	1
LIQUOR LAW VIOLATIONS	0	0	0	2	0	0	0	0	2
MURDER & NONNEGLIGENT MANSLAUGHTER	0	0	1	0	0	0	0	0	1
NEGLIGENT MANSLAUGHTER	0	0	1	1	0	0	0	1	3
PORNOGRAPHY/ OBSCENE MATERIAL	0	0	0	1	0	0	0	0	1
PROSTITUTION	0	0	2	0	0	0	0	0	2
PUBLIC INTOXICATION	0	1	56	45	0	0	0	16	118
PURCHASING PROSTITUTION	0	1	0	4	0	0	0	3	8

Monthly Arrest (Highest Charge) by Council District, Race, Sex and Zip Code: May 2026

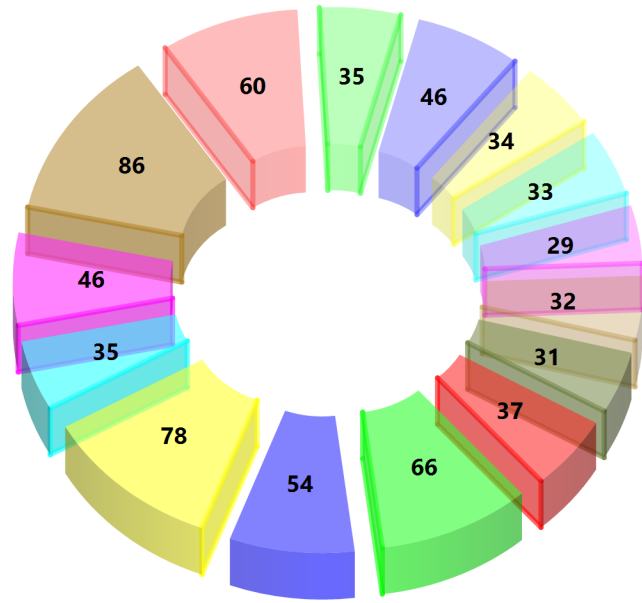
Arrest (Highest Charge) Type by Race									
NIBRS Crime	American Indian or Alaska Native	Asian	Black	Hispanic or Latino	Middle Eastern	Native Hawaiian/Pacific Islander	Unknown	White	Total
RAPE	0	0	1	3	0	0	0	0	4
ROBBERY-BUSINESS	0	0	5	0	0	0	0	1	6
ROBBERY-INDIVIDUAL	0	0	6	6	0	0	0	2	14
SHOPLIFTING	1	0	35	16	0	0	0	12	64
SIMPLE ASSAULT	0	5	243	169	1	0	0	55	473
SODOMY	0	0	0	1	0	0	0	0	1
THEFT FROM MOTOR VEHICLE	0	0	5	4	0	0	0	2	11
TRAF VIO -RECKLESS DRIVING	1	0	5	16	0	0	0	1	23
TRAFFIC VIOLATION - HAZARDOUS	0	0	6	8	0	0	0	4	18
TRAFFIC VIOLATION - NON HAZARDOUS	0	1	29	19	0	0	0	5	54
TRESPASS OF REAL PROPERTY	0	0	52	15	0	0	0	16	83
UUMV	0	0	15	11	0	0	0	14	40
WARRANT DALLAS PD (AGG ASSAULT - FV)	0	0	10	4	0	0	0	0	14
WARRANT DALLAS PD (AGG ASSAULT - NFV)	0	0	9	3	0	0	0	3	15
WARRANT DALLAS PD (AGG ROBBERY - INDIVIDUAL)	0	0	6	4	0	0	0	1	11
WARRANT DALLAS PD (ALIAS/CAPIAS)	1	1	153	60	0	0	1	23	239
WARRANT DALLAS PD (ANIMAL CRUELTY)	0	0	2	0	0	0	0	1	3
WARRANT DALLAS PD (ASSAULT - FV)	0	0	16	10	0	0	0	1	27
WARRANT DALLAS PD (ASSAULT - NFV)	0	0	2	1	0	0	0	1	4
WARRANT DALLAS PD (BURGLARY - BUSINESS)	0	0	1	2	0	0	0	0	3
WARRANT DALLAS PD (BURGLARY - RESIDENCE)	0	0	2	1	0	0	0	0	3
WARRANT DALLAS PD (CRIMINAL MISCHIEF)	0	0	0	0	1	0	0	2	3
WARRANT DALLAS PD (CRIMINAL TRESPASS)	0	0	2	0	0	0	0	0	2
WARRANT DALLAS PD (DEADLY CONDUCT)	0	0	0	3	0	0	0	0	3
WARRANT DALLAS PD (DISORDERLY CONDUCT)	0	0	0	0	0	0	0	1	1
WARRANT DALLAS PD (DRUG/NARCOTICS VIOLATIONS)	0	0	6	4	0	0	0	0	10
WARRANT DALLAS PD (DWI)	0	0	0	1	0	0	0	0	1
WARRANT DALLAS PD (EVADING)	0	0	2	2	0	0	0	1	5
WARRANT DALLAS PD (FAIL TO COMPLY SEX OFFEND REGISTER)	0	0	7	2	0	0	0	2	11
WARRANT DALLAS PD (FONDLING)	0	0	0	1	0	0	0	0	1
WARRANT DALLAS PD (FORGERY & COUNTERFEITING)	0	0	1	0	0	0	0	0	1
WARRANT DALLAS PD (KIDNAPPING)	0	0	2	0	0	0	0	0	2

Monthly Arrest (Highest Charge) by Council District, Race, Sex and Zip Code: May 2026

Arrest (Highest Charge)Type by Race									
NIBRS Crime	American Indian or Alaska Native	Asian	Black	Hispanic or Latino	Middle Eastern	Native Hawaiian/Pacific Islander	Unknown	White	Total
WARRANT DALLAS PD (MURDER)	0	0	0	1	0	0	0	0	1
WARRANT DALLAS PD (NON VIOLENT OFFENSE AGAINST FAMILY)	0	0	0	1	0	0	0	0	1
WARRANT DALLAS PD (ORGANIZED CRIME)	0	0	0	2	0	0	0	1	3
WARRANT DALLAS PD (OTHERS)	0	0	5	5	0	0	0	0	10
WARRANT DALLAS PD (PORNOGRAPHY)	0	0	1	0	0	0	0	1	2
WARRANT DALLAS PD (POSSESSION OF STOLEN PROPERTY)	0	0	0	1	0	0	0	0	1
WARRANT DALLAS PD (RAPE)	0	0	3	3	0	0	0	1	7
WARRANT DALLAS PD (ROBBERY - INDIVIDUAL)	0	0	2	2	0	0	0	0	4
WARRANT DALLAS PD (SEX OFFENSE - INDECENT CONDUCT)	0	0	0	1	0	0	0	0	1
WARRANT DALLAS PD (TERRORISTIC THREAT)	0	0	0	1	0	0	0	0	1
WARRANT DALLAS PD (THEFT - SHOPLIFT)	0	0	6	4	0	0	0	3	13
WARRANT DALLAS PD (THEFT FROM PERSON-PICKPOCKET)	0	0	0	1	0	0	0	0	1
WARRANT DALLAS PD (THEFT OTHER)	0	0	3	2	0	0	0	0	5
WARRANT DALLAS PD (TRAFFIC VIOLATION - OTHER THAN ALIAS OR CAPIAS)	0	0	3	0	0	0	0	0	3
WARRANT DALLAS PD (VIOL BOND/PROTECTIVE ORDER)	0	0	2	2	0	0	0	0	4
WARRANT DALLAS PD (WEAPONS)	0	0	4	0	0	0	0	1	5
WARRANT HOLD (FEDERAL AGENCY)	0	0	2	1	0	0	0	0	3
WARRANT HOLD (NOT A DPD WARRANT)	2	4	375	171	0	0	0	103	655
WEAPON LAW VIOLATIONS	0	0	64	27	0	1	0	5	97
Total	9	24	1848	1074	3	1	1	582	3542

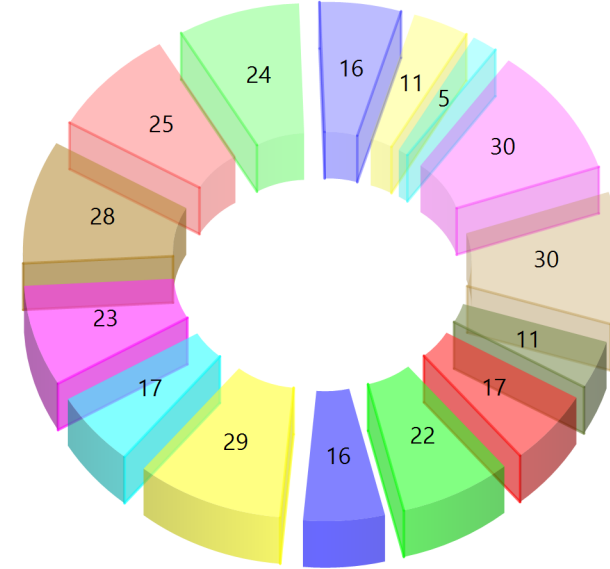
Monthly Category Arrest (Highest Charge), Arrest by Misdemeanor and Felony, and Behavior Health Incidents May 2026

Person Category Arrest



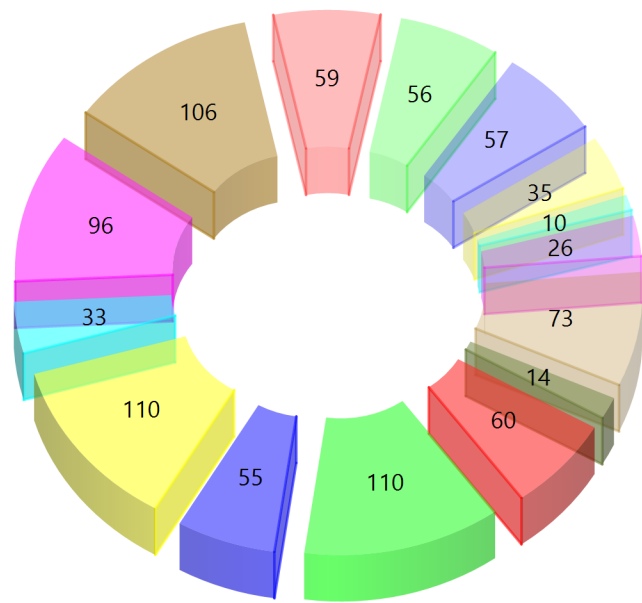
- PERSON - D1
- PERSON - D2
- PERSON - D3
- PERSON - D4
- PERSON - D5
- PERSON - D6
- PERSON - D7
- PERSON - D8
- PERSON - D9
- PERSON - D10
- PERSON - D11
- PERSON - D12
- PERSON - D13
- PERSON - D14
- PERSON - OutCity

Property Category Arrest



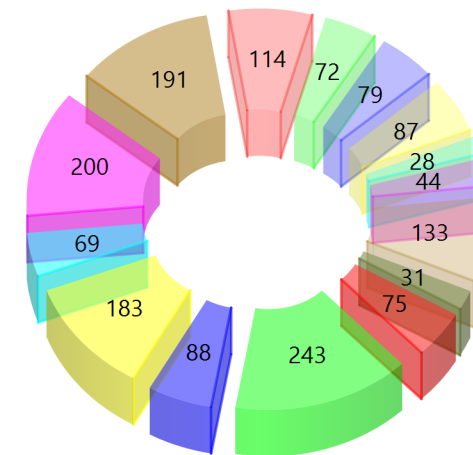
- PROPERTY - D1
- PROPERTY - D2
- PROPERTY - D3
- PROPERTY - D4
- PROPERTY - D5
- PROPERTY - D6
- PROPERTY - D7
- PROPERTY - D8
- PROPERTY - D9
- PROPERTY - D10
- PROPERTY - D11
- PROPERTY - D12
- PROPERTY - D13
- PROPERTY - D14
- PROPERTY - OutCity

SOCIETY CATEGORY ARREST



- SOCIETY - D1
- SOCIETY - D2
- SOCIETY - D3
- SOCIETY - D4
- SOCIETY - D5
- SOCIETY - D6
- SOCIETY - D7
- SOCIETY - D8
- SOCIETY - D9
- SOCIETY - D10
- SOCIETY - D11
- SOCIETY - D12
- SOCIETY - D13
- SOCIETY - D14
- SOCIETY - OutCity

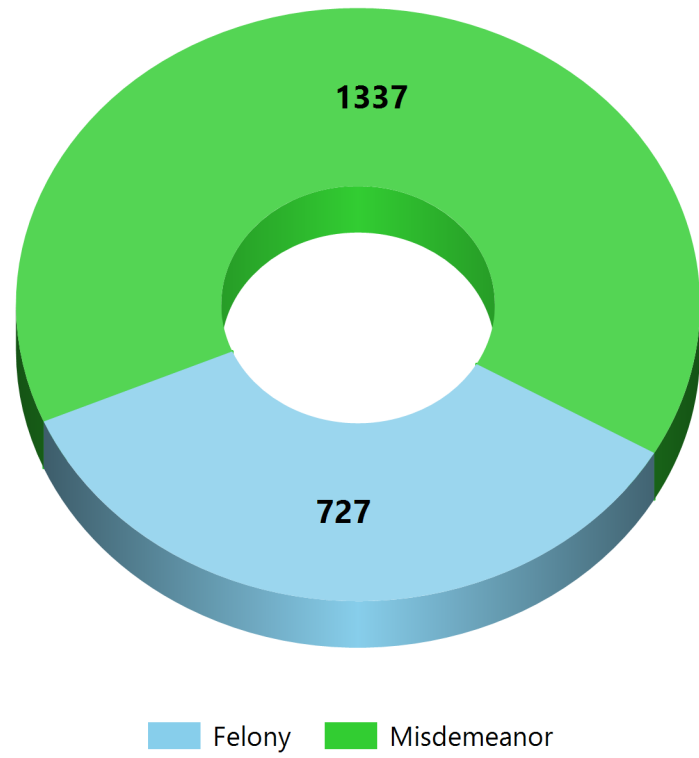
PERSON, PROPERTY OR SOCIETY



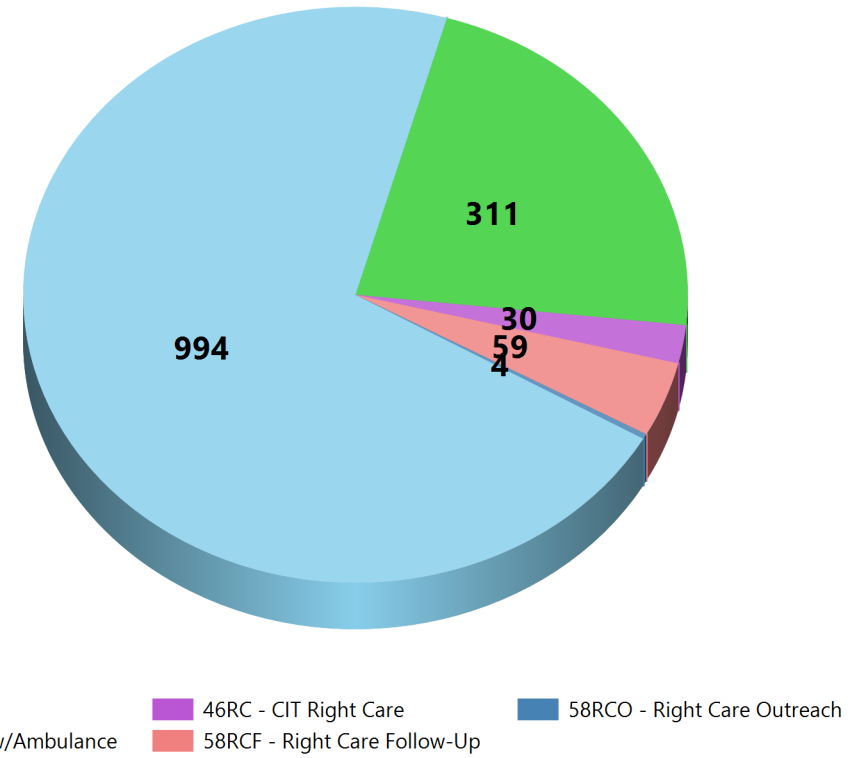
- PERSON, PROPERTY, OR SOCIETY - D1
- PERSON, PROPERTY, OR SOCIETY - D2
- PERSON, PROPERTY, OR SOCIETY - D3
- PERSON, PROPERTY, OR SOCIETY - D4
- PERSON, PROPERTY, OR SOCIETY - D5
- PERSON, PROPERTY, OR SOCIETY - D6
- PERSON, PROPERTY, OR SOCIETY - D7
- PERSON, PROPERTY, OR SOCIETY - D8
- PERSON, PROPERTY, OR SOCIETY - D9
- PERSON, PROPERTY, OR SOCIETY - D10
- PERSON, PROPERTY, OR SOCIETY - D11
- PERSON, PROPERTY, OR SOCIETY - D12
- PERSON, PROPERTY, OR SOCIETY - D13
- PERSON, PROPERTY, OR SOCIETY - D14
- PERSON, PROPERTY, OR SOCIETY - OutCity

Monthly Category Arrest (Highest Charge), Arrest by Misdemeanor and Felony, and Behavior Health Incidents May 2026

Arrest by Misdemeanor and Felony



Behavioral Health Incidents



2020 CENSUS
DALLAS COUNCIL DISTRICT

DISTRICT	POP2020	Hispanic	P2WhiteAlone	P2BlackAlone	P2AmIndAlone	P2AsianAlone	P2HawPacAlone	P2OtherRaceAlone	P2TwoOrMoreRaces	Tot_Male	JuvMales	Male_18_19	Male 20-29	Male 30-39	Male 40-49	Male 50-59	Male 60-69	Male 70-79	Male 80 Plus	Tot_Female	JuvFemales	Female_18_19	Female 20-29	Female 30-39	Female 40-49	Female 50-59	Female 60-69	Female 70-79	Female 80 Plus
D1	77916	56981	13400	5369	249	587	20	188	1122	39611	9532	1092	6149	6428	5320	4898	3877	1682	633	38305	9228	1128	5951	6080	4988	4442	3590	1982	916
D2	95419	42969	29704	14290	262	5056	39	381	2718	50579	7471	877	12825	11434	6439	5766	3796	1475	496	44840	7036	808	13421	8939	4931	4274	3055	1559	817
D3	96451	47909	8135	36319	180	1787	46	316	1759	45752	13083	1757	7138	6265	5754	5132	3789	2070	764	50699	12727	1921	7590	6857	6724	5786	4719	3027	1348
D4	89916	45854	3350	38357	143	452	16	418	1326	43947	12770	1347	6310	5929	5344	5171	4051	2075	950	45969	12509	1378	6469	6053	5381	5079	4365	2868	1867
D5	81942	64771	4386	11575	144	159	17	205	685	41617	12750	1564	6489	5359	5334	4755	3374	1485	507	40325	12022	1459	5818	5174	5457	4503	3464	1696	732
D6	87191	59136	11609	12798	151	2090	20	296	1091	46172	11970	1423	8526	8266	6200	4933	3017	1320	517	41019	11017	1155	7579	6868	5189	4091	2848	1544	728
D7	96173	45154	8831	39099	242	872	18	333	1624	47069	13434	1451	6805	7034	5929	5556	4360	1876	624	49104	13100	1374	7020	7265	6230	5923	4717	2404	1071
D8	100474	44275	6200	47622	182	344	26	270	1555	48128	16419	1639	6919	6694	5760	4778	3506	1759	654	52346	15649	1602	7426	7789	6648	5537	4113	2496	1086
D9	90023	35362	39527	9625	265	2152	44	359	2689	44227	10849	1031	5811	7241	6049	5628	4478	2132	1008	45792	10397	861	6053	7209	6120	5676	4981	2751	1744
D10	98464	20480	35728	32230	186	6183	36	385	3236	48050	12921	1055	6701	8351	6565	5001	4134	2224	1098	50414	12228	1019	7419	8684	6706	5292	4572	2713	1781
D11	93975	30883	39762	14605	194	5062	48	476	2945	46171	9267	896	8404	8578	5904	4913	4141	2603	1465	47804	8955	842	8721	7963	5796	5189	4704	3387	2247
D12	98347	19305	44267	19936	231	9918	45	592	4053	47384	9577	884	9359	8528	6100	5033	4276	2545	1082	50963	9428	884	9267	8999	6520	6034	5277	3025	1529
D13	91161	22776	50375	8338	170	6461	34	256	2751	45231	10144	992	5947	6495	5693	6193	5068	3020	1679	45930	9764	981	6011	5996	5637	5862	5362	3529	2788
D14	106927	15319	71119	8601	334	6697	49	520	4288	54023	5188	295	15263	13691	6513	5892	4345	2021	815	52904	5238	349	17427	12177	5271	4933	4030	2189	1290
City	1304379	551174	366393	298764	2933	47820	458	4995	31842	647961	155375	16303	112646	110293	82904	73649	56212	28287	12292	656414	149298	15761	116172	106053	81598	72621	59797	35170	19944



Monthly CIT- CALLS by Council District May 2026

Address	D1	D2	D3	D4	D5	D6	D7	D8	D9	D10	D11	D12	D13	D14	OT	Total
1818 Corsicana St	0	9	0	0	0	0	0	0	0	0	0	0	0	0	0	9
9900 Adleta Blvd	0	0	0	0	0	0	0	0	0	7	0	0	0	0	0	7
3330 S Lancaster Rd	0	0	0	6	0	0	0	0	0	0	0	0	0	0	0	6
9737 Whitehurst Dr	0	0	0	0	0	0	0	0	0	6	0	0	0	0	0	6
5300 University Hills Blvd	0	0	6	0	0	0	0	0	0	0	0	0	0	0	0	6
1717 Jeffries St	0	0	0	0	0	0	6	0	0	0	0	0	0	0	0	6
9305 San Fernando Way	0	0	0	0	0	0	0	0	5	0	0	0	0	0	0	5
2335 Jonesboro Ave	0	5	0	0	0	0	0	0	0	0	0	0	0	0	0	5
9755 Harry Hines Blvd	0	0	0	0	0	5	0	0	0	0	0	0	0	0	0	5
8102 L B J Serv Eb	0	0	0	0	0	0	0	0	0	0	5	0	0	0	0	5
5302 Harry Hines Blvd	0	5	0	0	0	0	0	0	0	0	0	0	0	0	0	5
6003 Abrams Rd	0	0	0	0	0	0	0	0	4	0	0	0	0	0	0	4
4514 Bryan St	0	4	0	0	0	0	0	0	0	0	0	0	0	0	0	4
2506 Inwood Rd	0	4	0	0	0	0	0	0	0	0	0	0	0	0	0	4
6738 Eastridge Dr	0	0	0	0	0	0	0	0	0	0	0	0	4	0	0	4
7320 Boisenberry Ln	0	0	4	0	0	0	0	0	0	0	0	0	0	0	0	4
1350 Skyline Rd	0	0	4	0	0	0	0	0	0	0	0	0	0	0	0	4
10455 N Central Serv Sb	0	0	0	0	0	0	0	0	0	0	3	0	0	0	0	3
10022 Glen Canyon Dr	0	0	0	0	0	0	0	0	0	3	0	0	0	0	0	3
4859 Cedar Springs Rd	0	3	0	0	0	0	0	0	0	0	0	0	0	0	0	3
106 W Ohio Ave	0	0	0	3	0	0	0	0	0	0	0	0	0	0	0	3
4645 Samuell Blvd	0	0	0	0	0	0	3	0	0	0	0	0	0	0	0	3
3235 Navajo Dr	0	0	0	3	0	0	0	0	0	0	0	0	0	0	0	3
3720 CONWAY ST	0	0	0	3	0	0	0	0	0	0	0	0	0	0	0	3
3311 Elm St	0	3	0	0	0	0	0	0	0	0	0	0	0	0	0	3
3230 Remond Dr	3	0	0	0	0	0	0	0	0	0	0	0	0	0	0	3
3415 June Dr	3	0	0	0	0	0	0	0	0	0	0	0	0	0	0	3
3216 Elsie Faye Heggins St	0	0	0	0	0	0	3	0	0	0	0	0	0	0	0	3
3654 Elise Way	0	0	3	0	0	0	0	0	0	0	0	0	0	0	0	3
8150 N Stemmons Serv Nb	0	3	0	0	0	0	0	0	0	0	0	0	0	0	0	3
3622 Meyers St	0	0	0	0	0	0	3	0	0	0	0	0	0	0	0	3
919 E Pentagon Pkwy	0	0	0	3	0	0	0	0	0	0	0	0	0	0	0	3
4119 Flintridge Dr	0	0	0	0	0	0	0	0	0	0	0	0	3	0	0	3

Address	D1	D2	D3	D4	D5	D6	D7	D8	D9	D10	D11	D12	D13	D14	OT	Total
9701 W Ferris Branch Blvd	0	0	0	0	0	0	0	0	0	3	0	0	0	0	0	3
4230 W Illinois Ave	3	0	0	0	0	0	0	0	0	0	0	0	0	0	0	3
526 Gallant Fox Dr	0	0	3	0	0	0	0	0	0	0	0	0	0	0	0	3
4838 Elsie Faye Heggins St	0	0	0	0	0	0	3	0	0	0	0	0	0	0	0	3
9914 Silver Meadow Dr	0	0	0	0	3	0	0	0	0	0	0	0	0	0	0	3
9208 E R L Thornton Serv Eb	0	0	0	0	0	0	2	0	0	0	0	0	0	0	0	2
Coit Rd / L B J Fwy Eb	0	0	0	0	0	0	0	0	0	0	2	0	0	0	0	2
8210 Forest Ln	0	0	0	0	0	0	0	0	0	2	0	0	0	0	0	2
9620 Harry Hines Blvd	0	0	0	0	0	2	0	0	0	0	0	0	0	0	0	2
9310 Forest Ln	0	0	0	0	0	0	0	0	0	2	0	0	0	0	0	2
9708 SKILLMAN ST	0	0	0	0	0	0	0	0	0	2	0	0	0	0	0	2
8435 MADDOX AVE	0	0	0	0	2	0	0	0	0	0	0	0	0	0	0	2
9755 Scyene Rd	0	0	0	0	0	0	2	0	0	0	0	0	0	0	0	2
9801 Harry Hines Blvd	0	0	0	0	0	2	0	0	0	0	0	0	0	0	0	2
9169 Markville Dr	0	0	0	0	0	0	0	0	0	2	0	0	0	0	0	2
541 Meadowshire Dr	0	0	0	0	0	0	0	2	0	0	0	0	0	0	0	2
E Mockingbird Ln / Abrams Rd	0	0	0	0	0	0	0	0	2	0	0	0	0	0	0	2
8108 E R L Thornton Serv Eb	0	0	0	0	0	0	2	0	0	0	0	0	0	0	0	2
Medical District Dr / N Stemmons Serv Nb	0	2	0	0	0	0	0	0	0	0	0	0	0	0	0	2
814 Amarosa Rd	0	0	0	0	0	0	0	2	0	0	0	0	0	0	0	2
4724 East Side Ave	0	2	0	0	0	0	0	0	0	0	0	0	0	0	0	2
7887 Mccallum Blvd	0	0	0	0	0	0	0	0	0	0	0	2	0	0	0	2
5737 Mccommas Blvd	0	0	0	0	0	0	0	0	0	0	0	0	0	2	0	2
750 N Riverfront Blvd	0	0	0	0	0	2	0	0	0	0	0	0	0	0	0	2
5880 Bernal Dr	0	0	0	0	0	2	0	0	0	0	0	0	0	0	0	2
7036 Chapelridge Dr	0	0	2	0	0	0	0	0	0	0	0	0	0	0	0	2
6306 Gentle River Dr	0	0	0	0	0	0	0	2	0	0	0	0	0	0	0	2
7040 Carter Rd	0	0	0	0	0	0	0	2	0	0	0	0	0	0	0	2
6128 Wofford Dr	0	0	0	0	0	0	2	0	0	0	0	0	0	0	0	2
7807 Seydel St	0	0	0	0	2	0	0	0	0	0	0	0	0	0	0	2
6825 Harry Hines Blvd	0	2	0	0	0	0	0	0	0	0	0	0	0	0	0	2
7815 Mccallum Blvd	0	0	0	0	0	0	0	0	0	0	0	2	0	0	0	2
7401 Samuel Blvd	0	0	0	0	0	0	2	0	0	0	0	0	0	0	0	2
7138 N Stemmons Serv Nb	0	2	0	0	0	0	0	0	0	0	0	0	0	0	0	2
7022 Cloverglenn Dr	0	0	2	0	0	0	0	0	0	0	0	0	0	0	0	2

Address	D1	D2	D3	D4	D5	D6	D7	D8	D9	D10	D11	D12	D13	D14	OT	Total
7152 Fair Oaks Ave	0	0	0	0	0	0	0	0	0	0	0	0	2	0	0	2
7129 Aberdeen Ave	0	0	0	0	0	0	0	0	0	0	2	0	0	0	0	2
6418 Silvery Moon Dr	0	0	2	0	0	0	0	0	0	0	0	0	0	0	0	2
7792 Los Gatos Dr	0	0	0	0	0	0	0	2	0	0	0	0	0	0	0	2
9901 Scyene Rd	0	0	0	0	0	0	2	0	0	0	0	0	0	0	0	2
7223 Nutmeg Ln	0	0	2	0	0	0	0	0	0	0	0	0	0	0	0	2
9915 E NORTHWEST HWY	0	0	0	0	0	0	0	0	2	0	0	0	0	0	0	2
8017 West Virginia Dr	0	0	0	0	0	0	0	2	0	0	0	0	0	0	0	2
2706 Rochester St	0	0	0	0	0	0	2	0	0	0	0	0	0	0	0	2
8029 S Reno Ct	0	0	0	0	2	0	0	0	0	0	0	0	0	0	0	2
319 S Bond Ave	0	0	2	0	0	0	0	0	0	0	0	0	0	0	0	2
8181 S Lancaster Rd	0	0	0	0	0	0	0	2	0	0	0	0	0	0	0	2
2736 Aster St	2	0	0	0	0	0	0	0	0	0	0	0	0	0	0	2
8484 Fireside Dr	0	0	0	0	0	0	0	2	0	0	0	0	0	0	0	2
2922 Monterrey Plz	0	2	0	0	0	0	0	0	0	0	0	0	0	0	0	2
4302 Elk Horn Trl	0	0	0	2	0	0	0	0	0	0	0	0	0	0	0	2
3301 Hudnall St	0	2	0	0	0	0	0	0	0	0	0	0	0	0	0	2
3501 Ross Ave	0	0	0	0	0	0	0	0	0	0	0	0	0	2	0	2
3620 W Camp Wisdom Rd	0	0	2	0	0	0	0	0	0	0	0	0	0	0	0	2
3550 E Overton Rd	0	0	0	2	0	0	0	0	0	0	0	0	0	0	0	2
4040 Cedar Springs Rd	0	0	0	0	0	0	0	0	0	0	0	0	0	2	0	2
3910 Delhi St	0	0	0	0	0	2	0	0	0	0	0	0	0	0	0	2
4808 Haverwood Ln	0	0	0	0	0	0	0	0	0	0	0	2	0	0	0	2
334 S HALL ST	0	2	0	0	0	0	0	0	0	0	0	0	0	0	0	2
4821 Gaston Ave	0	2	0	0	0	0	0	0	0	0	0	0	0	0	0	2
3508 Southern Oaks Blvd	0	0	0	2	0	0	0	0	0	0	0	0	0	0	0	2
4950 Wadsworth Dr	0	0	0	2	0	0	0	0	0	0	0	0	0	0	0	2
2500 S Ervay St	0	0	0	0	0	0	2	0	0	0	0	0	0	0	0	2
5314 Lindsley Ave	0	2	0	0	0	0	0	0	0	0	0	0	0	0	0	2
2719 Tealmont Trl	2	0	0	0	0	0	0	0	0	0	0	0	0	0	0	2
5539 Bonita Ave	0	0	0	0	0	0	0	0	0	0	0	0	0	2	0	2
2380 W Northwest Hwy	0	0	0	0	0	2	0	0	0	0	0	0	0	0	0	2
11330 Amanda Ln	0	0	0	0	0	0	0	0	2	0	0	0	0	0	0	2
3126 Nebraska Ave	0	0	0	2	0	0	0	0	0	0	0	0	0	0	0	2
13350 Esperanza Rd	0	0	0	0	0	0	0	0	0	0	2	0	0	0	0	2
2802 N Carroll Ave	0	2	0	0	0	0	0	0	0	0	0	0	0	0	0	2

Address	D1	D2	D3	D4	D5	D6	D7	D8	D9	D10	D11	D12	D13	D14	OT	Total
1999 E Camp Wisdom Rd	0	0	0	0	0	0	0	2	0	0	0	0	0	0	0	2
2906 E Kiest Blvd	0	0	0	2	0	0	0	0	0	0	0	0	0	0	0	2
2680 Bickers St	0	0	0	0	0	2	0	0	0	0	0	0	0	0	0	2
1515 Young St	0	2	0	0	0	0	0	0	0	0	0	0	0	0	0	2
253 W LAWSON RD	0	0	0	0	0	0	0	2	0	0	0	0	0	0	0	2
1720 John West Rd	0	0	0	0	0	0	2	0	0	0	0	0	0	0	0	2
2222 Medical District Dr	0	2	0	0	0	0	0	0	0	0	0	0	0	0	0	2
1400 BOTHAM JEAN BLVD	0	2	0	0	0	0	0	0	0	0	0	0	0	0	0	2
2141 Aspen St	0	0	0	0	0	0	2	0	0	0	0	0	0	0	0	2
2010 Huntingdon Ave	0	0	0	2	0	0	0	0	0	0	0	0	0	0	0	2
2330 Kirby St	0	2	0	0	0	0	0	0	0	0	0	0	0	0	0	2
1943 Dennison St	0	0	0	0	0	2	0	0	0	0	0	0	0	0	0	2
1800 Cadiz St	0	2	0	0	0	0	0	0	0	0	0	0	0	0	0	2
18648 HILLCREST RD	0	0	0	0	0	0	0	0	0	0	0	2	0	0	0	2
1295 Commerce St	0	0	0	0	0	0	0	0	0	0	0	0	0	2	0	2
18950 Lina St	0	0	0	0	0	0	0	0	0	0	0	2	0	0	0	2
1931 Haymarket Rd	0	0	0	0	0	0	0	2	0	0	0	0	0	0	0	2
1907 N Lamar St	0	0	0	0	0	0	0	0	0	0	0	0	0	2	0	2
1931 Melbourne Ave	2	0	0	0	0	0	0	0	0	0	0	0	0	0	0	2
2511 Blaydon Dr	0	0	0	0	0	0	2	0	0	0	0	0	0	0	0	2
2023 Market Center Blvd	0	0	0	0	0	2	0	0	0	0	0	0	0	0	0	2
10075 Royal Ln	0	0	0	0	0	0	0	0	0	2	0	0	0	0	0	2
1015 Elm St	0	0	0	0	0	0	0	0	0	0	0	0	0	2	0	2
10239 Panther Ridge Trl	0	0	0	0	0	0	0	0	0	2	0	0	0	0	0	2
1222 Commerce St	0	0	0	0	0	0	0	0	0	0	0	0	0	2	0	2
10725 Shiloh Rd	0	0	0	0	0	0	0	0	2	0	0	0	0	0	0	2
13530 Lenosa Ln	0	0	0	0	0	0	0	2	0	0	0	0	0	0	0	2
11760 Ferguson Rd	0	0	0	0	0	0	0	0	2	0	0	0	0	0	0	2
11830 Webb Chapel Rd	0	0	0	0	0	0	0	0	0	0	0	0	2	0	0	2
1306 N Beckley Ave	2	0	0	0	0	0	0	0	0	0	0	0	0	0	0	2
1518 N Haskell Ave	0	2	0	0	0	0	0	0	0	0	0	0	0	0	0	2
2027 Euclid St	0	0	0	0	0	0	0	0	0	0	0	0	0	1	0	1
1520 Main St	0	0	0	0	0	0	0	0	0	0	0	0	0	1	0	1
203 E Colorado Blvd	1	0	0	0	0	0	0	0	0	0	0	0	0	0	0	1
15211 Preston Rd	0	0	0	0	0	0	0	0	0	0	1	0	0	0	0	1
2047 Fordham Rd	0	0	0	1	0	0	0	0	0	0	0	0	0	0	0	1

Address	D1	D2	D3	D4	D5	D6	D7	D8	D9	D10	D11	D12	D13	D14	OT	Total
15235 Montfort Dr	0	0	0	0	0	0	0	0	0	0	1	0	0	0	0	1
2059 HOLCOMB RD	0	0	0	0	1	0	0	0	0	0	0	0	0	0	0	1
1540 Chenault St	0	0	0	0	0	0	1	0	0	0	0	0	0	0	0	1
2100 Hickory St	0	1	0	0	0	0	0	0	0	0	0	0	0	0	0	1
15707 HILLCREST RD	0	0	0	0	0	0	0	0	0	0	1	0	0	0	0	1
2102 Annex Ave	0	1	0	0	0	0	0	0	0	0	0	0	0	0	0	1
1607 Hortense Ave	0	0	0	1	0	0	0	0	0	0	0	0	0	0	0	1
2110 E LEDBETTER DR	0	0	0	1	0	0	0	0	0	0	0	0	0	0	0	1
1611 N Cockrell Hill Rd	1	0	0	0	0	0	0	0	0	0	0	0	0	0	0	1
196 W Davis St	1	0	0	0	0	0	0	0	0	0	0	0	0	0	0	1
1614 N ST AUGUSTINE DR	0	0	0	0	1	0	0	0	0	0	0	0	0	0	0	1
1964 Abshire Ln	0	1	0	0	0	0	0	0	0	0	0	0	0	0	0	1
1620 Glen Ave	0	0	0	1	0	0	0	0	0	0	0	0	0	0	0	1
1971 - 1999 E CAMP WISDOM RD	0	0	0	0	0	0	0	1	0	0	0	0	0	0	0	1
1639 PEAR ST	0	0	0	0	0	0	1	0	0	0	0	0	0	0	0	1
12969 PRESTON RD	0	0	0	0	0	0	0	0	0	0	0	0	1	0	0	1
1641 N Windomere Ave	0	0	0	0	0	1	0	0	0	0	0	0	0	0	0	1
13005 Greenville Ave	0	0	0	0	0	0	0	0	0	1	0	0	0	0	0	1
16500 Lauder Ln	0	0	0	0	0	0	0	0	0	0	0	1	0	0	0	1
1319 Hansboro Ave	0	0	0	1	0	0	0	0	0	0	0	0	0	0	0	1
17000 PRESTON RD	0	0	0	0	0	0	0	0	0	0	0	1	0	0	0	1
13200 PRESTON RD	0	0	0	0	0	0	0	0	0	0	1	0	0	0	0	1
1703 Fernwood Ave	0	0	0	1	0	0	0	0	0	0	0	0	0	0	0	1
1321 Commerce St	0	0	0	0	0	0	0	0	0	0	0	0	0	1	0	1
1716 CHATTANOOGA PL	0	1	0	0	0	0	0	0	0	0	0	0	0	0	0	1
1326 Morrell Ave	0	0	0	1	0	0	0	0	0	0	0	0	0	0	0	1
1306 Strickland St	0	0	0	1	0	0	0	0	0	0	0	0	0	0	0	1
18180 Highland Springs Way	0	0	0	0	0	0	0	0	0	0	0	1	0	0	0	1
1309 Main St	0	0	0	0	0	0	0	0	0	0	0	0	0	1	0	1
1819 N Washington Ave	0	0	0	0	0	0	0	0	0	0	0	0	0	1	0	1
13125 Red Fern Ln	0	0	0	0	0	0	0	0	0	0	1	0	0	0	0	1
1826 Canelo Dr	0	0	1	0	0	0	0	0	0	0	0	0	0	0	0	1
1325 W Wheatland Rd	0	0	0	0	0	0	0	1	0	0	0	0	0	0	0	1
1831 Norfolk Ave	0	0	0	1	0	0	0	0	0	0	0	0	0	0	0	1
13266 Emily Rd	0	0	0	0	0	0	0	0	0	0	1	0	0	0	0	1
18646 Hillcrest Rd	0	0	0	0	0	0	0	0	0	0	0	1	0	0	0	1

Address	D1	D2	D3	D4	D5	D6	D7	D8	D9	D10	D11	D12	D13	D14	OT	Total
13290 Noel Rd	0	0	0	0	0	0	0	0	0	0	1	0	0	0	0	1
18725 Dallas Pkwy	0	0	0	0	0	0	0	0	0	0	0	1	0	0	0	1
1330 Glencliff Dr	0	0	0	0	1	0	0	0	0	0	0	0	0	0	0	1
1907 Commerce St	0	0	0	0	0	0	0	0	0	0	0	0	0	1	0	1
1339 Cleardale Dr	0	0	0	0	0	0	0	1	0	0	0	0	0	0	0	1
1909 W Jefferson Blvd	1	0	0	0	0	0	0	0	0	0	0	0	0	0	0	1
1343 S Barry Ave	0	1	0	0	0	0	0	0	0	0	0	0	0	0	0	1
1910 Park Ave	0	1	0	0	0	0	0	0	0	0	0	0	0	0	0	1
11900 AUDELIA RD	0	0	0	0	0	0	0	0	0	1	0	0	0	0	0	1
1922 Berkley Ave	1	0	0	0	0	0	0	0	0	0	0	0	0	0	0	1
11902 Woodbridge Dr	0	0	0	0	0	0	0	0	0	1	0	0	0	0	0	1
0 Unnamed Street	0	0	0	0	0	0	1	0	0	0	0	0	0	0	0	1
11915 LOCH NESS DR	0	0	0	0	0	0	0	0	1	0	0	0	0	0	0	1
1000 Fort Worth Ave	0	0	0	0	0	1	0	0	0	0	0	0	0	0	0	1
1200 Main St	0	0	0	0	0	0	0	0	0	0	0	0	0	1	0	1
1002 Annex Ave	0	1	0	0	0	0	0	0	0	0	0	0	0	0	0	1
1201 Main St	0	0	0	0	0	0	0	0	0	0	0	0	0	1	0	1
1010 Ross Ave	0	0	0	0	0	0	0	0	0	0	0	0	0	1	0	1
13530 METHOD ST	0	0	0	0	0	0	0	0	0	1	0	0	0	0	0	1
10100 L B J Fwy Eb	0	0	0	0	0	0	0	0	0	1	0	0	0	0	0	1
13636 Goldmark Dr	0	0	0	0	0	0	0	0	0	0	1	0	0	0	0	1
10220 N WALTON WALKER BLVD NB	0	0	0	0	0	1	0	0	0	0	0	0	0	0	0	1
13950 C F Hawn Fwy Eb	0	0	0	0	0	0	0	1	0	0	0	0	0	0	0	1
10311 Andover Dr	0	0	0	0	0	0	0	0	1	0	0	0	0	0	0	1
10760 Shady Trl	0	0	0	0	0	1	0	0	0	0	0	0	0	0	0	1
10440 N Central Serv Nb	0	0	0	0	0	0	0	0	0	0	0	0	1	0	0	1
10825 Garland Rd	0	0	0	0	0	0	0	0	1	0	0	0	0	0	0	1
2383 Stemmons Trl	0	0	0	0	0	1	0	0	0	0	0	0	0	0	0	1
10950 N Central Serv Nb	0	0	0	0	0	0	0	0	0	0	0	0	1	0	0	1
2403 Lowery St	0	0	0	0	0	0	1	0	0	0	0	0	0	0	0	1
10950 Woodmeadow Pkwy	0	0	0	0	0	0	0	0	1	0	0	0	0	0	0	1
2417 N Haskell Ave	0	0	0	0	0	0	0	0	0	0	0	0	0	1	0	1
110 S Barnett Ave	1	0	0	0	0	0	0	0	0	0	0	0	0	0	0	1
2428 N Haskell Ave	0	1	0	0	0	0	0	0	0	0	0	0	0	0	0	1
1103 Elijah Way	0	0	0	0	0	0	0	1	0	0	0	0	0	0	0	1
2500 VICTORY AVE	0	1	0	0	0	0	0	0	0	0	0	0	0	0	0	1

Address	D1	D2	D3	D4	D5	D6	D7	D8	D9	D10	D11	D12	D13	D14	OT	Total
11033 Ridgefrost Cir	0	0	0	0	0	0	0	0	1	0	0	0	0	0	0	1
220 W Camp Wisdom Rd	0	0	0	0	0	0	0	1	0	0	0	0	0	0	0	1
1106 Medalist Dr	0	0	1	0	0	0	0	0	0	0	0	0	0	0	0	1
2201 Main St	0	1	0	0	0	0	0	0	0	0	0	0	0	0	0	1
11114 Valleydale Dr	0	0	0	0	0	0	0	0	0	0	1	0	0	0	0	1
2203 Cambria Blvd	0	0	0	0	0	0	0	0	1	0	0	0	0	0	0	1
11126 Shady Trl	0	0	0	0	0	1	0	0	0	0	0	0	0	0	0	1
2211 S Vernon Ave	1	0	0	0	0	0	0	0	0	0	0	0	0	0	0	1
1126 Nokomis Ave	0	0	0	1	0	0	0	0	0	0	0	0	0	0	0	1
2221 ABRAMS RD	0	0	0	0	0	0	0	0	1	0	0	0	0	0	0	1
11404 Shiloh Rd	0	0	0	0	0	0	0	0	1	0	0	0	0	0	0	1
2223 Hawes Ave	0	1	0	0	0	0	0	0	0	0	0	0	0	0	0	1
11490 Audelia Rd	0	0	0	0	0	0	0	0	0	1	0	0	0	0	0	1
2223 Van Cleave Dr	0	0	0	1	0	0	0	0	0	0	0	0	0	0	0	1
1150 Empire Central Pl	0	0	0	0	0	1	0	0	0	0	0	0	0	0	0	1
2231 W Northwest Hwy	0	0	0	0	0	1	0	0	0	0	0	0	0	0	0	1
11600 SHILOH RD	0	0	0	0	0	0	0	0	1	0	0	0	0	0	0	1
2234 Lovedale Ave	0	1	0	0	0	0	0	0	0	0	0	0	0	0	0	1
11615 N Central Serv Sb	0	0	0	0	0	0	0	0	0	0	1	0	0	0	0	1
2247 S Buckner Blvd	0	0	0	0	1	0	0	0	0	0	0	0	0	0	0	1
11650 Mccree Rd	0	0	0	0	0	0	0	0	1	0	0	0	0	0	0	1
228 W Cherry Point Dr	0	0	1	0	0	0	0	0	0	0	0	0	0	0	0	1
11748 N Central Serv Nb	0	0	0	0	0	0	0	0	0	1	0	0	0	0	0	1
2300 Fort Worth Ave	1	0	0	0	0	0	0	0	0	0	0	0	0	0	0	1
12248 China Lake Dr	0	0	0	0	0	0	0	1	0	0	0	0	0	0	0	1
2301 Crown Rd	0	0	0	0	0	1	0	0	0	0	0	0	0	0	0	1
1236 N Masters Dr	0	0	0	0	1	0	0	0	0	0	0	0	0	0	0	1
2302 2nd Ave	0	0	0	0	0	0	1	0	0	0	0	0	0	0	0	1
12365 Plano Rd	0	0	0	0	0	0	0	0	0	1	0	0	0	0	0	1
2305 N Central Serv Sb	0	0	0	0	0	0	0	0	0	0	0	0	0	1	0	1
125 S Murdeaux Ln	0	0	0	0	0	0	0	1	0	0	0	0	0	0	0	1
2313 Langford St	0	0	0	0	0	1	0	0	0	0	0	0	0	0	0	1
1251 Whispering Ct	0	0	1	0	0	0	0	0	0	0	0	0	0	0	0	1
2325 W Northwest Hwy	0	0	0	0	0	1	0	0	0	0	0	0	0	0	0	1
12811 Burning Log Ln	0	0	0	0	0	0	0	0	0	1	0	0	0	0	0	1
2545 Camel Ct	0	0	0	0	0	0	0	1	0	0	0	0	0	0	0	1

Address	D1	D2	D3	D4	D5	D6	D7	D8	D9	D10	D11	D12	D13	D14	OT	Total
12818 Midway Rd	0	0	0	0	0	0	0	0	0	0	0	0	1	0	0	1
2555 Inwood Rd	0	1	0	0	0	0	0	0	0	0	0	0	0	0	0	1
12950 Coit Rd	0	0	0	0	0	0	0	0	0	0	1	0	0	0	0	1
2555 Webb Chapel Ext	0	0	0	0	0	1	0	0	0	0	0	0	0	0	0	1
12989 Jupiter Rd	0	0	0	0	0	0	0	0	1	0	0	0	0	0	0	1
2600 S Cesar Chavez Blvd	0	0	0	0	0	0	1	0	0	0	0	0	0	0	0	1
1300 N ZANG BLVD	1	0	0	0	0	0	0	0	0	0	0	0	0	0	0	1
2615 Morgan Dr	0	0	0	0	0	0	0	1	0	0	0	0	0	0	0	1
1302 W Kiest Blvd	0	0	0	1	0	0	0	0	0	0	0	0	0	0	0	1
2619 Pall Mall Ave	0	0	0	0	0	0	0	1	0	0	0	0	0	0	0	1
10331 Waterbury Dr	0	0	0	0	1	0	0	0	0	0	0	0	0	0	0	1
2626 Throckmorton St	0	0	0	0	0	0	0	0	0	0	0	0	0	1	0	1
1046 Hutchins Rd	0	0	0	1	0	0	0	0	0	0	0	0	0	0	0	1
2634 Eugene St	0	0	0	0	0	0	1	0	0	0	0	0	0	0	0	1
10510 Muskogee Dr	0	0	0	0	1	0	0	0	0	0	0	0	0	0	0	1
2638 W Jefferson Blvd	1	0	0	0	0	0	0	0	0	0	0	0	0	0	0	1
10530 Spangler Rd	0	0	0	0	0	1	0	0	0	0	0	0	0	0	0	1
2663 S Lancaster Rd	0	0	0	1	0	0	0	0	0	0	0	0	0	0	0	1
10588 Stone Canyon Rd	0	0	0	0	0	0	0	0	0	0	1	0	0	0	0	1
2700 S Westmoreland Rd	0	0	1	0	0	0	0	0	0	0	0	0	0	0	0	1
1015 W Mockingbird Ln	0	0	0	0	0	1	0	0	0	0	0	0	0	0	0	1
201 N Jim Miller Rd	0	0	0	0	0	0	0	1	0	0	0	0	0	0	0	1
1023 S Hampton Rd	1	0	0	0	0	0	0	0	0	0	0	0	0	0	0	1
2515 Perryton Dr	0	0	1	0	0	0	0	0	0	0	0	0	0	0	0	1
252 Bissonet Ave	0	0	0	0	0	0	0	1	0	0	0	0	0	0	0	1
2522 Fort Worth Ave	1	0	0	0	0	0	0	0	0	0	0	0	0	0	0	1
2525 Players Ct	0	0	0	0	0	0	0	0	0	0	0	1	0	0	0	1
2525 Elm St	0	1	0	0	0	0	0	0	0	0	0	0	0	0	0	1
2545 Vesper St	0	0	0	0	0	0	1	0	0	0	0	0	0	0	0	1
2525 Pine St	0	0	0	0	0	0	1	0	0	0	0	0	0	0	0	1
2605 John West Rd	0	0	0	0	0	0	1	0	0	0	0	0	0	0	0	1
13544 Flagstone Ln	0	0	0	0	0	0	0	0	0	0	1	0	0	0	0	1
2614 Starks Ave	0	0	0	0	0	0	1	0	0	0	0	0	0	0	0	1
13660 C F Hawn Serv Eb	0	0	0	0	0	0	0	1	0	0	0	0	0	0	0	1
2614 Swiss Ave	0	0	0	0	0	0	0	0	0	0	0	0	0	1	0	1
13695 Goldmark Dr	0	0	0	0	0	0	0	0	0	0	1	0	0	0	0	1

Address	D1	D2	D3	D4	D5	D6	D7	D8	D9	D10	D11	D12	D13	D14	OT	Total
2622 Camel Ct	0	0	0	0	0	0	0	1	0	0	0	0	0	0	0	1
13731 Goldmark Dr	0	0	0	0	0	0	0	0	0	0	1	0	0	0	0	1
2626 Frankford Rd	0	0	0	0	0	0	0	0	0	0	0	1	0	0	0	1
13838 C F Hawn Fwy Eb	0	0	0	0	0	0	0	1	0	0	0	0	0	0	0	1
2633 S DENLEY DR	0	0	0	1	0	0	0	0	0	0	0	0	0	0	0	1
13979 Skyfrost Dr	0	0	0	0	0	0	0	1	0	0	0	0	0	0	0	1
2640 Ripple Rd	0	0	0	0	0	0	0	1	0	0	0	0	0	0	0	1
1400 S Waverly Dr	1	0	0	0	0	0	0	0	0	0	0	0	0	0	0	1
2648 KATHLEEN AVE	0	0	0	1	0	0	0	0	0	0	0	0	0	0	0	1
1414 Belleview St	0	1	0	0	0	0	0	0	0	0	0	0	0	0	0	1
2663 Woodmere Dr	0	0	1	0	0	0	0	0	0	0	0	0	0	0	0	1
14145 Noel Rd	0	0	0	0	0	0	0	0	0	0	1	0	0	0	0	1
2696 Bickers St	0	0	0	0	0	1	0	0	0	0	0	0	0	0	0	1
1500 PACIFIC AVE	0	0	0	0	0	0	0	0	0	0	0	0	0	1	0	1
2700 Canton St	0	1	0	0	0	0	0	0	0	0	0	0	0	0	0	1
1522 Garza Ave	0	0	0	1	0	0	0	0	0	0	0	0	0	0	0	1
2700 Skillman St	0	0	0	0	0	0	0	0	0	0	0	0	0	1	0	1
1529 E Illinois Ave	0	0	0	1	0	0	0	0	0	0	0	0	0	0	0	1
2719 Macon St	0	0	0	0	0	0	1	0	0	0	0	0	0	0	0	1
1537 Serenade Ln	0	0	1	0	0	0	0	0	0	0	0	0	0	0	0	1
1908 N Willomet Ave	0	0	0	0	0	1	0	0	0	0	0	0	0	0	0	1
1540 Wagon Wheels Trl	0	0	1	0	0	0	0	0	0	0	0	0	0	0	0	1
1911 Edd Rd	0	0	0	0	0	0	0	1	0	0	0	0	0	0	0	1
15862 El Estado Dr	0	0	0	0	0	0	0	0	0	0	1	0	0	0	0	1
1911 Shady Glen Ln	0	0	1	0	0	0	0	0	0	0	0	0	0	0	0	1
1597 S MALCOLM X BLVD	0	0	0	0	0	0	1	0	0	0	0	0	0	0	0	1
1919 Hope St	0	0	0	0	0	0	0	0	0	0	0	0	0	1	0	1
1600 WOOD ST	0	1	0	0	0	0	0	0	0	0	0	0	0	0	0	1
1927 Wilbur St	1	0	0	0	0	0	0	0	0	0	0	0	0	0	0	1
1601 Elm St	0	0	0	0	0	0	0	0	0	0	0	0	0	1	0	1
1931 MARKET CENTER BLVD	0	0	0	0	0	1	0	0	0	0	0	0	0	0	0	1
1610 S Malcolm X Blvd	0	0	0	0	0	0	1	0	0	0	0	0	0	0	0	1
1936 N WESTMORELAND RD	0	0	0	0	0	1	0	0	0	0	0	0	0	0	0	1
1614 South Blvd	0	0	0	0	0	0	1	0	0	0	0	0	0	0	0	1
1900-1999 N Lamar St	0	0	0	0	0	0	0	0	0	0	0	0	0	1	0	1
1618 Western Park Dr	1	0	0	0	0	0	0	0	0	0	0	0	0	0	0	1

Address	D1	D2	D3	D4	D5	D6	D7	D8	D9	D10	D11	D12	D13	D14	OT	Total
1907 High Hill Blvd	0	0	0	1	0	0	0	0	0	0	0	0	0	0	0	1
16349 Lauder Ln	0	0	0	0	0	0	0	0	0	0	0	1	0	0	0	1
18909 Lloyd Cir	0	0	0	0	0	0	0	0	0	0	0	1	0	0	0	1
1678 Chenault St	0	0	0	0	0	0	1	0	0	0	0	0	0	0	0	1
2000 Elm St	0	0	0	0	0	0	0	0	0	0	0	0	0	1	0	1
1700 Commerce St	0	0	0	0	0	0	0	0	0	0	0	0	0	1	0	1
2347 Arroyo Ave	0	1	0	0	0	0	0	0	0	0	0	0	0	0	0	1
1701 Overhill Ln	0	0	0	1	0	0	0	0	0	0	0	0	0	0	0	1
2075 S Buckner Blvd	0	0	0	0	1	0	0	0	0	0	0	0	0	0	0	1
1701 Payne St	0	1	0	0	0	0	0	0	0	0	0	0	0	0	0	1
2076 S BUCKNER BLVD	0	0	0	0	1	0	0	0	0	0	0	0	0	0	0	1
1702 S Cesar Chavez Blvd	0	1	0	0	0	0	0	0	0	0	0	0	0	0	0	1
208 S AKARD ST	0	0	0	0	0	0	0	0	0	0	0	0	0	1	0	1
1718 E Waco Ave	0	0	0	1	0	0	0	0	0	0	0	0	0	0	0	1
2107 W Ledbetter Dr	0	0	0	1	0	0	0	0	0	0	0	0	0	0	0	1
1720 Poplar St	0	0	0	0	0	0	1	0	0	0	0	0	0	0	0	1
2120 Mckinney Ave	0	0	0	0	0	0	0	0	0	0	0	0	0	1	0	1
1725 Baylor St	0	0	0	0	0	0	1	0	0	0	0	0	0	0	0	1
2131 Farola Dr	0	0	0	0	0	0	0	0	1	0	0	0	0	0	0	1
17717 Preston Rd	0	0	0	0	0	0	0	0	0	0	0	1	0	0	0	1
2139 HULSE BLVD	0	0	0	1	0	0	0	0	0	0	0	0	0	0	0	1
17815 Davenport Rd	0	0	0	0	0	0	0	0	0	0	0	1	0	0	0	1
2139 Kessler Ct	1	0	0	0	0	0	0	0	0	0	0	0	0	0	0	1
17820 Windflower Way	0	0	0	0	0	0	0	0	0	0	0	1	0	0	0	1
218 RIVER ROCK DR	0	0	0	0	0	0	0	1	0	0	0	0	0	0	0	1
1135 Melbourne Ave	1	0	0	0	0	0	0	0	0	0	0	0	0	0	0	1
2205 Empire Central	0	1	0	0	0	0	0	0	0	0	0	0	0	0	0	1
11350 L B J Serv Eb	0	0	0	0	0	0	0	0	1	0	0	0	0	0	0	1
2215 S Marsalis Ave	0	0	0	1	0	0	0	0	0	0	0	0	0	0	0	1
11409 N Central Serv Sb	0	0	0	0	0	0	0	0	0	0	1	0	0	0	0	1
2226-2298 Gus Thomasson Rd	0	1	0	0	0	0	0	0	0	0	0	0	0	0	0	1
11423 C F Hawn Serv Wb	0	0	0	0	0	0	0	1	0	0	0	0	0	0	0	1
2231 W Ledbetter Dr	0	0	0	1	0	0	0	0	0	0	0	0	0	0	0	1
11440 Mccree Rd	0	0	0	0	0	0	0	0	1	0	0	0	0	0	0	1
2280 N Field St	0	0	0	0	0	0	0	0	0	0	0	0	0	1	0	1
11442 N CENTRAL SERV NB	0	0	0	0	0	0	0	0	0	1	0	0	0	0	0	1

Address	D1	D2	D3	D4	D5	D6	D7	D8	D9	D10	D11	D12	D13	D14	OT	Total
2306 S Marsalis Ave	0	0	0	1	0	0	0	0	0	0	0	0	0	0	0	1
1148 N BUCKNER BLVD	0	0	0	0	0	0	0	0	1	0	0	0	0	0	0	1
2317 Freeland Way	0	1	0	0	0	0	0	0	0	0	0	0	0	0	0	1
11613 N CENTRAL EXPY SB	0	0	0	0	0	0	0	0	0	0	1	0	0	0	0	1
2323 Cedar Springs Rd	0	0	0	0	0	0	0	0	0	0	0	0	0	1	0	1
1167 Tomahawk Dr	0	0	0	0	0	0	0	1	0	0	0	0	0	0	0	1
2327 Laurel Hill Dr	0	0	0	0	0	0	0	1	0	0	0	0	0	0	0	1
11830 N Central Serv Nb	0	0	0	0	0	0	0	0	0	1	0	0	0	0	0	1
14000 L B J FWY EB	0	0	0	0	0	0	0	0	1	0	0	0	0	0	0	1
11880 N Central Serv Nb	0	0	0	0	0	0	0	0	0	1	0	0	0	0	0	1
1401 Pacific Ave	0	0	0	0	0	0	0	0	0	0	0	0	0	1	0	1
11908 Garden Grove Dr	0	0	0	0	0	0	0	1	0	0	0	0	0	0	0	1
1407 Main St	0	0	0	0	0	0	0	0	0	0	0	0	0	1	0	1
1200 Commerce St	0	0	0	0	0	0	0	0	0	0	0	0	0	1	0	1
1412 Griffin St E	0	1	0	0	0	0	0	0	0	0	0	0	0	0	0	1
1201 S Tyler St	1	0	0	0	0	0	0	0	0	0	0	0	0	0	0	1
1421 N Cockrell Hill Rd	1	0	0	0	0	0	0	0	0	0	0	0	0	0	0	1
1212 Singleton Blvd	0	0	0	0	0	1	0	0	0	0	0	0	0	0	0	1
1429 Caddo St	0	0	0	0	0	0	0	0	0	0	0	0	0	1	0	1
1212 WHISPERING CIR	0	0	1	0	0	0	0	0	0	0	0	0	0	0	0	1
14311 Skyfrost Dr	0	0	0	0	0	0	0	1	0	0	0	0	0	0	0	1
12121 Coit Rd	0	0	0	0	0	0	0	0	0	0	1	0	0	0	0	1
1449 Inwood Rd	0	0	0	0	0	1	0	0	0	0	0	0	0	0	0	1
12308 Oberlin Dr	0	0	0	0	0	0	0	0	0	1	0	0	0	0	0	1
1454 Summertime Ln	0	0	1	0	0	0	0	0	0	0	0	0	0	0	0	1
124 S CARROLL AVE	0	1	0	0	0	0	0	0	0	0	0	0	0	0	0	1
1455 Mission Hills Ln	0	0	0	0	1	0	0	0	0	0	0	0	0	0	0	1
125 W Camp Wisdom Rd	0	0	0	0	0	0	0	1	0	0	0	0	0	0	0	1
1500 Main St	0	0	0	0	0	0	0	0	0	0	0	0	0	1	0	1
12500 Merit Dr	0	0	0	0	0	0	0	0	0	0	1	0	0	0	0	1
1502 S Fitzhugh Ave	0	1	0	0	0	0	0	0	0	0	0	0	0	0	0	1
12777 Merit Dr	0	0	0	0	0	0	0	0	0	0	1	0	0	0	0	1
1515 S Harwood St	0	1	0	0	0	0	0	0	0	0	0	0	0	0	0	1
12831 Jupiter Rd	0	0	0	0	0	0	0	0	1	0	0	0	0	0	0	1
1723 E Overton Rd	0	0	0	1	0	0	0	0	0	0	0	0	0	0	0	1
1290 Botham Jean Blvd	0	1	0	0	0	0	0	0	0	0	0	0	0	0	0	1

Address	D1	D2	D3	D4	D5	D6	D7	D8	D9	D10	D11	D12	D13	D14	OT	Total
17621 Plumeria Ln	0	0	0	0	0	0	0	0	0	0	0	1	0	0	0	1
10509 EGRET LN	0	0	0	0	0	0	0	0	0	0	1	0	0	0	0	1
17717 Vail St	0	0	0	0	0	0	0	0	0	0	0	1	0	0	0	1
10641 Steppington Dr	0	0	0	0	0	0	0	0	0	0	1	0	0	0	0	1
1800 Main St	0	0	0	0	0	0	0	0	0	0	0	0	0	1	0	1
10720 Checota Dr	0	0	0	0	1	0	0	0	0	0	0	0	0	0	0	1
1518 Iowa Ave	0	0	0	1	0	0	0	0	0	0	0	0	0	0	0	1
10725 CASSANDRA WAY	0	0	0	0	0	0	0	0	1	0	0	0	0	0	0	1
10651 Steppington Dr	0	0	0	0	0	0	0	0	0	0	1	0	0	0	0	1
10725 Presidential Dr	0	0	0	0	0	0	0	0	0	1	0	0	0	0	0	1
10658 N Central Serv Nb	0	0	0	0	0	0	0	0	0	0	0	0	1	0	0	1
10820 Hermosa Dr	0	0	0	0	0	0	0	0	1	0	0	0	0	0	0	1
2906 Parnell St	0	0	0	0	0	0	1	0	0	0	0	0	0	0	0	1
10930 N Central Serv Nb	0	0	0	0	0	0	0	0	0	0	0	0	1	0	0	1
2911 Spurlock St	0	1	0	0	0	0	0	0	0	0	0	0	0	0	0	1
10931 Stone Canyon Rd	0	0	0	0	0	0	0	0	0	0	1	0	0	0	0	1
2922 Martin Luther King Jr Blvd	0	0	0	0	0	0	1	0	0	0	0	0	0	0	0	1
10940 Ferndale Rd	0	0	0	0	0	0	0	0	0	1	0	0	0	0	0	1
2935 W Camp Wisdom Rd	0	0	1	0	0	0	0	0	0	0	0	0	0	0	0	1
10940 Petal St	0	0	0	0	0	0	0	0	0	1	0	0	0	0	0	1
2936 Greenmeadow Dr	0	0	0	0	0	0	1	0	0	0	0	0	0	0	0	1
1100 Cadiz St	0	1	0	0	0	0	0	0	0	0	0	0	0	0	0	1
2937 Curvilinear Ct	0	0	0	0	1	0	0	0	0	0	0	0	0	0	0	1
1106 W Davis St	1	0	0	0	0	0	0	0	0	0	0	0	0	0	0	1
2nd Ave / Commerce St	0	1	0	0	0	0	0	0	0	0	0	0	0	0	0	1
111 Commerce St	0	0	0	0	0	1	0	0	0	0	0	0	0	0	0	1
300 W Kiest Blvd	0	0	0	1	0	0	0	0	0	0	0	0	0	0	0	1
111 S Beckley Ave	1	0	0	0	0	0	0	0	0	0	0	0	0	0	0	1
3000 Blackburn St	0	0	0	0	0	0	0	0	0	0	0	0	0	1	0	1
1111 W Ledbetter Dr	0	0	0	1	0	0	0	0	0	0	0	0	0	0	0	1
3006 San Medina Ave	0	1	0	0	0	0	0	0	0	0	0	0	0	0	0	1
11201 E Lake Highlands Dr	0	0	0	0	0	0	0	0	1	0	0	0	0	0	0	1
3011 Park Row Ave	0	0	0	0	0	0	1	0	0	0	0	0	0	0	0	1
1121 Nolte Dr	1	0	0	0	0	0	0	0	0	0	0	0	0	0	0	1
3012 Flask Dr	0	0	0	0	0	0	0	1	0	0	0	0	0	0	0	1
5543 Miller Ave	0	0	0	0	0	0	0	0	0	0	0	0	0	1	0	1

Address	D1	D2	D3	D4	D5	D6	D7	D8	D9	D10	D11	D12	D13	D14	OT	Total
3025 Main St	0	1	0	0	0	0	0	0	0	0	0	0	0	0	0	1
5554 Harry Hines Blvd	0	1	0	0	0	0	0	0	0	0	0	0	0	0	0	1
3039 Gibbs Williams Rd	0	0	1	0	0	0	0	0	0	0	0	0	0	0	0	1
5555 Spring Valley Rd	0	0	0	0	0	0	0	0	0	0	1	0	0	0	0	1
306 Melba St	1	0	0	0	0	0	0	0	0	0	0	0	0	0	0	1
5631 Spring Valley Rd	0	0	0	0	0	0	0	0	0	0	1	0	0	0	0	1
310 S Houston St	0	0	0	0	0	0	0	0	0	0	0	0	0	1	0	1
5665 Arapaho Rd	0	0	0	0	0	0	0	0	0	0	1	0	0	0	0	1
3110 S Cockrell Hill Rd	0	0	1	0	0	0	0	0	0	0	0	0	0	0	0	1
5757 N Jim Miller Rd	0	0	0	0	0	0	1	0	0	0	0	0	0	0	0	1
3111 Salerno Dr	0	0	0	1	0	0	0	0	0	0	0	0	0	0	0	1
5757 Preston View Blvd	0	0	0	0	0	0	0	0	0	0	1	0	0	0	0	1
3115 Al Lipscomb Way	0	0	0	0	0	0	1	0	0	0	0	0	0	0	0	1
5800 Preston Oaks Rd	0	0	0	0	0	0	0	0	0	0	1	0	0	0	0	1
3116 Martin Luther King Jr Blvd	0	0	0	0	0	0	1	0	0	0	0	0	0	0	0	1
5809 Denton Dr	0	1	0	0	0	0	0	0	0	0	0	0	0	0	0	1
2803 Hickory St	0	0	0	0	0	0	1	0	0	0	0	0	0	0	0	1
5883 Cliffridge Dr	0	0	1	0	0	0	0	0	0	0	0	0	0	0	0	1
2806 Burger Ave	0	0	0	0	0	0	1	0	0	0	0	0	0	0	0	1
5909 W Davis St	0	0	0	0	0	1	0	0	0	0	0	0	0	0	0	1
2815 Martin Luther King Jr Blvd	0	0	0	0	0	0	1	0	0	0	0	0	0	0	0	1
5929 Highland Village Dr	0	0	0	0	0	0	0	1	0	0	0	0	0	0	0	1
2818 Oakdale St	0	0	0	0	0	0	1	0	0	0	0	0	0	0	0	1
5929 Melody Ln	0	0	0	0	0	0	0	0	0	0	0	0	1	0	0	1
2819 S Malcolm X Blvd	0	0	0	0	0	0	1	0	0	0	0	0	0	0	0	1
6000 Military Pkwy	0	0	0	0	1	0	0	0	0	0	0	0	0	0	0	1
2820 S Llewellyn Ave	0	0	0	1	0	0	0	0	0	0	0	0	0	0	0	1
5319 Monmouth Ln	0	0	1	0	0	0	0	0	0	0	0	0	0	0	0	1
2825 Royal Ln	0	0	0	0	0	1	0	0	0	0	0	0	0	0	0	1
5325 HARRY HINES BLVD	0	1	0	0	0	0	0	0	0	0	0	0	0	0	0	1
2835 Peavy Rd	0	1	0	0	0	0	0	0	0	0	0	0	0	0	0	1
5349 Amesbury Dr	0	0	0	0	0	0	0	0	1	0	0	0	0	0	0	1
2836 E Overton Rd	0	0	0	1	0	0	0	0	0	0	0	0	0	0	0	1
4880 MOUNTAIN CREEK PKWY	0	0	1	0	0	0	0	0	0	0	0	0	0	0	0	1
2838 Royal Ln	0	0	0	0	0	1	0	0	0	0	0	0	0	0	0	1
4945 W Lawther Dr	0	0	0	0	0	0	0	0	1	0	0	0	0	0	0	1

Address	D1	D2	D3	D4	D5	D6	D7	D8	D9	D10	D11	D12	D13	D14	OT	Total
2854 W Davis St	1	0	0	0	0	0	0	0	0	0	0	0	0	0	0	1
5301 Belt Line Rd	0	0	0	0	0	0	0	0	0	0	1	0	0	0	0	1
2875 W Wheatland Rd	0	0	0	0	0	0	0	1	0	0	0	0	0	0	0	1
5306 Harry Hines Blvd	0	1	0	0	0	0	0	0	0	0	0	0	0	0	0	1
2899 FOREST LN	0	0	0	0	0	1	0	0	0	0	0	0	0	0	0	1
500-599 Hyatt Regency Hotel Dr	0	1	0	0	0	0	0	0	0	0	0	0	0	0	0	1
2900 Dilido Rd	0	0	0	0	0	0	1	0	0	0	0	0	0	0	0	1
5088 ROSS AVE	0	1	0	0	0	0	0	0	0	0	0	0	0	0	0	1
2900 Mckinnon St	0	0	0	0	0	0	0	0	0	0	0	0	0	1	0	1
510 Rowland Ave	0	0	0	0	1	0	0	0	0	0	0	0	0	0	0	1
2900 S LANCASTER RD	0	0	0	1	0	0	0	0	0	0	0	0	0	0	0	1
5111 Ross Ave	0	1	0	0	0	0	0	0	0	0	0	0	0	0	0	1
3130 S Llewellyn Ave	0	0	0	1	0	0	0	0	0	0	0	0	0	0	0	1
5139 Cardiff St	0	0	0	0	0	0	0	1	0	0	0	0	0	0	0	1
3134 Utah Ave	0	0	0	1	0	0	0	0	0	0	0	0	0	0	0	1
5153 MILITARY PKWY	0	0	0	0	0	0	1	0	0	0	0	0	0	0	0	1
3200 Falls Dr	1	0	0	0	0	0	0	0	0	0	0	0	0	0	0	1
525 Gallant Fox Dr	0	0	1	0	0	0	0	0	0	0	0	0	0	0	0	1
3200 Knight St	0	0	0	0	0	0	0	0	0	0	0	0	0	1	0	1
528 S BUCKNER BLVD	0	0	0	0	1	0	0	0	0	0	0	0	0	0	0	1
3200 Mckinney Ave	0	0	0	0	0	0	0	0	0	0	0	0	0	1	0	1
5298 ROSS AVE	0	1	0	0	0	0	0	0	0	0	0	0	0	0	0	1
3206 Barnes Bridge Rd	0	0	0	0	0	0	0	0	1	0	0	0	0	0	0	1
5300 Keller Springs Rd	0	0	0	0	0	0	0	0	0	0	0	1	0	0	0	1
3210 Junction St	0	0	0	0	0	0	1	0	0	0	0	0	0	0	0	1
4830 Bartlett Ave	0	0	0	1	0	0	0	0	0	0	0	0	0	0	0	1
3211 Irving Serv N	0	0	0	0	0	1	0	0	0	0	0	0	0	0	0	1
4846 Elsie Faye Heggins St	0	0	0	0	0	0	1	0	0	0	0	0	0	0	0	1
3212 Nandina Dr	0	0	0	0	0	0	0	1	0	0	0	0	0	0	0	1
4859 Baldwin St	0	0	0	0	0	0	1	0	0	0	0	0	0	0	0	1
3220 Trevolle Pl	0	0	0	0	0	0	0	0	0	0	0	0	0	1	0	1
4710 Virginia Ave	0	1	0	0	0	0	0	0	0	0	0	0	0	0	0	1
3235 Little River Dr	0	0	0	0	0	0	0	1	0	0	0	0	0	0	0	1
4726 Cowan Ave	0	0	0	0	0	1	0	0	0	0	0	0	0	0	0	1
2395 Stemmons Trl	0	0	0	0	0	1	0	0	0	0	0	0	0	0	0	1
4750 Pear Ridge Dr	0	0	0	0	0	0	0	0	0	0	0	1	0	0	0	1

Address	D1	D2	D3	D4	D5	D6	D7	D8	D9	D10	D11	D12	D13	D14	OT	Total
2406 Alaska Ave	0	0	0	1	0	0	0	0	0	0	0	0	0	0	0	1
4753 Duncanville Rd	0	0	1	0	0	0	0	0	0	0	0	0	0	0	0	1
2408 Victory Park Ln	0	1	0	0	0	0	0	0	0	0	0	0	0	0	0	1
4100 Bryan St	0	1	0	0	0	0	0	0	0	0	0	0	0	0	0	1
2410 Robert B Cullum Blvd	0	0	0	0	0	0	1	0	0	0	0	0	0	0	0	1
4101 W Wheatland Rd	0	0	1	0	0	0	0	0	0	0	0	0	0	0	0	1
2410 S Hampton Rd	1	0	0	0	0	0	0	0	0	0	0	0	0	0	0	1
4105 S Cockrell Hill Rd	0	0	1	0	0	0	0	0	0	0	0	0	0	0	0	1
2419 Metropolitan Ave	0	0	0	0	0	0	1	0	0	0	0	0	0	0	0	1
4115 S Cockrell Hill Rd	0	0	1	0	0	0	0	0	0	0	0	0	0	0	0	1
2435 Anzio Dr	0	0	0	1	0	0	0	0	0	0	0	0	0	0	0	1
4116 KILGORE ST	0	0	0	0	0	1	0	0	0	0	0	0	0	0	0	1
2448 Laughlin Dr	0	0	0	0	0	0	1	0	0	0	0	0	0	0	0	1
421 W Lawson Rd	0	0	0	0	0	0	0	1	0	0	0	0	0	0	0	1
2500 Mckinney Ave	0	0	0	0	0	0	0	0	0	0	0	0	0	1	0	1
4220 Independence Dr	0	0	1	0	0	0	0	0	0	0	0	0	0	0	0	1
2720 INWOOD RD	0	1	0	0	0	0	0	0	0	0	0	0	0	0	0	1
423 E Ledbetter Dr	0	0	0	1	0	0	0	0	0	0	0	0	0	0	0	1
2726 N AKARD ST	0	1	0	0	0	0	0	0	0	0	0	0	0	0	0	1
4301 BRYAN ST	0	1	0	0	0	0	0	0	0	0	0	0	0	0	0	1
2727 Oak Lawn Ave	0	0	0	0	0	0	0	0	0	0	0	0	0	1	0	1
4311 San Jacinto St	0	1	0	0	0	0	0	0	0	0	0	0	0	0	0	1
2739 W NORTHWEST HWY	0	0	0	0	0	1	0	0	0	0	0	0	0	0	0	1
4319 Rosemeade Pkwy	0	0	0	0	0	0	0	0	0	0	0	1	0	0	0	1
2777 Irving Blvd	0	0	0	0	0	1	0	0	0	0	0	0	0	0	0	1
4343 W Camp Wisdom Rd	0	0	1	0	0	0	0	0	0	0	0	0	0	0	0	1
2502 Live Oak St	0	0	0	0	0	0	0	0	0	0	0	0	0	1	0	1
4355 W Camp Wisdom Rd	0	0	1	0	0	0	0	0	0	0	0	0	0	0	0	1
2510 Lenway St	0	0	0	0	0	0	1	0	0	0	0	0	0	0	0	1
4400 W University Blvd	0	0	0	0	0	1	0	0	0	0	0	0	0	0	0	1
330 E Camp Wisdom Rd	0	0	0	0	0	0	0	1	0	0	0	0	0	0	0	1
4407 Elsie Faye Heggins St	0	0	0	0	0	0	1	0	0	0	0	0	0	0	0	1
330 N EWING AVE	1	0	0	0	0	0	0	0	0	0	0	0	0	0	0	1
4410 Maple Ave	0	1	0	0	0	0	0	0	0	0	0	0	0	0	0	1
3314 Elsie Faye Heggins St	0	0	0	0	0	0	1	0	0	0	0	0	0	0	0	1
4411 LEMMON AVE	0	0	0	0	0	0	0	0	0	0	0	0	0	1	0	1

Address	D1	D2	D3	D4	D5	D6	D7	D8	D9	D10	D11	D12	D13	D14	OT	Total
3315 Maple Ave	0	1	0	0	0	0	0	0	0	0	0	0	0	0	0	1
443 W Wheatland Rd	0	0	0	0	0	0	0	1	0	0	0	0	0	0	0	1
3322 N BUCKNER BLVD	0	0	0	0	0	0	1	0	0	0	0	0	0	0	0	1
4501 Lemmon Ave	0	0	0	0	0	0	0	0	0	0	0	0	0	1	0	1
3324 Gill St	0	0	0	0	0	0	1	0	0	0	0	0	0	0	0	1
4599 W Davis St	1	0	0	0	0	0	0	0	0	0	0	0	0	0	0	1
3326 Navajo Dr	0	0	0	1	0	0	0	0	0	0	0	0	0	0	0	1
4604 Colonial Ave	0	0	0	0	0	0	1	0	0	0	0	0	0	0	0	1
3333 Edgewood St	0	0	0	0	0	0	1	0	0	0	0	0	0	0	0	1
4608 Columbia Ave	0	1	0	0	0	0	0	0	0	0	0	0	0	0	0	1
3333 Sprague Dr	0	0	1	0	0	0	0	0	0	0	0	0	0	0	0	1
4619 Ross Ave	0	1	0	0	0	0	0	0	0	0	0	0	0	0	0	1
3524 Herrling St	0	0	0	0	0	0	1	0	0	0	0	0	0	0	0	1
4620 Surf Dr	0	0	0	0	0	0	0	0	1	0	0	0	0	0	0	1
3525 Cauthorn Dr	0	0	0	0	0	0	1	0	0	0	0	0	0	0	0	1
3800 W NORTHWEST HWY	0	0	0	0	0	1	0	0	0	0	0	0	0	0	0	1
3535 Webb Chapel Ext	0	0	0	0	0	1	0	0	0	0	0	0	0	0	0	1
3860 Morning Dew Cir	0	0	0	1	0	0	0	0	0	0	0	0	0	0	0	1
3350 Bonnie View Rd	0	0	0	1	0	0	0	0	0	0	0	0	0	0	0	1
3887 Duchess Trl	0	0	0	0	0	0	0	0	0	0	0	0	1	0	0	1
3351-3399 Edgewood St	0	0	0	0	0	0	1	0	0	0	0	0	0	0	0	1
3900 W Northwest Hwy	0	0	0	0	0	1	0	0	0	0	0	0	0	0	0	1
340 Old Mill Ln	0	0	0	0	1	0	0	0	0	0	0	0	0	0	0	1
3906 Avant St	0	0	0	0	0	0	1	0	0	0	0	0	0	0	0	1
3400-3498 L B J Serv Eb	0	0	0	0	0	0	0	0	0	0	0	0	1	0	0	1
3908 Cedar Springs Rd	0	0	0	0	0	0	0	0	0	0	0	0	0	1	0	1
3416 Wendelkin St	0	0	0	0	0	0	1	0	0	0	0	0	0	0	0	1
3912 Cedar Springs Rd	0	0	0	0	0	0	0	0	0	0	0	0	0	1	0	1
3425 S POLK ST	0	0	0	1	0	0	0	0	0	0	0	0	0	0	0	1
3913 Schofield Dr	0	0	0	0	0	1	0	0	0	0	0	0	0	0	0	1
3430 Lombardy Ln	0	0	0	0	0	1	0	0	0	0	0	0	0	0	0	1
3917 Rawlins St	0	0	0	0	0	0	0	0	0	0	0	0	0	1	0	1
3431 San Jacinto St	0	0	0	0	0	0	0	0	0	0	0	0	0	1	0	1
3922 Simpson St	0	1	0	0	0	0	0	0	0	0	0	0	0	0	0	1
3444 Oak Creek Cir	0	0	0	0	1	0	0	0	0	0	0	0	0	0	0	1
3926 E Overton Rd	0	0	0	1	0	0	0	0	0	0	0	0	0	0	0	1

Address	D1	D2	D3	D4	D5	D6	D7	D8	D9	D10	D11	D12	D13	D14	OT	Total
3460 Great Trinity Forest Way	0	0	0	1	0	0	0	0	0	0	0	0	0	0	0	1
400 N ST PAUL ST	0	0	0	0	0	0	0	0	0	0	0	0	0	1	0	1
3500 W Wheatland Rd	0	0	0	0	0	0	0	1	0	0	0	0	0	0	0	1
400 S Harwood St	0	1	0	0	0	0	0	0	0	0	0	0	0	0	0	1
3700 Mckinney Ave	0	0	0	0	0	0	0	0	0	0	0	0	0	1	0	1
400 S Houston St	0	0	0	0	0	0	0	0	0	0	0	0	0	1	0	1
3700 S COCKRELL HILL RD	0	0	1	0	0	0	0	0	0	0	0	0	0	0	0	1
4006 Truelite Ln	1	0	0	0	0	0	0	0	0	0	0	0	0	0	0	1
3701 W Northwest Hwy	0	0	0	0	0	1	0	0	0	0	0	0	0	0	0	1
3628 Frankford Rd	0	0	0	0	0	0	0	0	0	0	0	1	0	0	0	1
3702 Legendary Ln	0	0	0	1	0	0	0	0	0	0	0	0	0	0	0	1
3635 Texas Dr	1	0	0	0	0	0	0	0	0	0	0	0	0	0	0	1
3702 Spring Ave	0	0	0	0	0	0	1	0	0	0	0	0	0	0	0	1
3653 Briargrove Ln	0	0	0	0	0	0	0	0	0	0	0	1	0	0	0	1
3706 Spence St	0	0	0	0	0	0	1	0	0	0	0	0	0	0	0	1
370 N Jim Miller Rd	0	0	0	0	0	0	0	1	0	0	0	0	0	0	0	1
3737 GOLDMAN ST	0	0	0	0	0	1	0	0	0	0	0	0	0	0	0	1
3700 Latimer St	0	0	0	0	0	0	1	0	0	0	0	0	0	0	0	1
3743 Kushla Ave	0	0	0	1	0	0	0	0	0	0	0	0	0	0	0	1
3705 CEDAR SPRINGS RD	0	0	0	0	0	0	0	0	0	0	0	0	0	1	0	1
3755 Van Ness Ln	0	0	0	0	0	1	0	0	0	0	0	0	0	0	0	1
3710 W Northwest Hwy	0	0	0	0	0	1	0	0	0	0	0	0	0	0	0	1
3773 Timberglen Rd	0	0	0	0	0	0	0	0	0	0	0	1	0	0	0	1
3714 MT ROYAL ST	1	0	0	0	0	0	0	0	0	0	0	0	0	0	0	1
378 N Jim Miller Rd	0	0	0	0	0	0	0	1	0	0	0	0	0	0	0	1
3715 Pueblo St	0	0	0	0	0	1	0	0	0	0	0	0	0	0	0	1
3805 W Wheatland Rd	0	0	0	0	0	0	0	1	0	0	0	0	0	0	0	1
3311 BEAUCHAMP ST	0	0	0	1	0	0	0	0	0	0	0	0	0	0	0	1
3810 Cedar Lake Dr	0	0	0	0	1	0	0	0	0	0	0	0	0	0	0	1
3311 W Illinois Ave	1	0	0	0	0	0	0	0	0	0	0	0	0	0	0	1
3811 E Kiest Blvd	0	0	0	1	0	0	0	0	0	0	0	0	0	0	0	1
3311 W NORTHWEST HWY	0	0	0	0	0	1	0	0	0	0	0	0	0	0	0	1
3817 Ross Ave	0	0	0	0	0	0	0	0	0	0	0	0	0	1	0	1
3321 Brantley St	0	0	0	0	0	1	0	0	0	0	0	0	0	0	0	1
3823 Ross Ave	0	0	0	0	0	0	0	0	0	0	0	0	0	1	0	1
3326 Burgoyne St	0	0	1	0	0	0	0	0	0	0	0	0	0	0	0	1

Address	D1	D2	D3	D4	D5	D6	D7	D8	D9	D10	D11	D12	D13	D14	OT	Total
3831 Meredith Ave	1	0	0	0	0	0	0	0	0	0	0	0	0	0	0	1
3328 CLYDEDALE DR	0	0	0	0	0	1	0	0	0	0	0	0	0	0	0	1
3834 Happy Canyon Dr	0	0	0	0	0	0	0	1	0	0	0	0	0	0	0	1
3233 W Wheatland Rd	0	0	0	0	0	0	0	1	0	0	0	0	0	0	0	1
3839 Spence St	0	0	0	0	0	0	1	0	0	0	0	0	0	0	0	1
3299 S Polk St	0	0	0	1	0	0	0	0	0	0	0	0	0	0	0	1
3856 Morning Dew Trl	0	0	0	1	0	0	0	0	0	0	0	0	0	0	0	1
3300 OAK LAWN AVE	0	0	0	0	0	0	0	0	0	0	0	0	0	1	0	1
3880 S Walton Walker Blvd	0	0	1	0	0	0	0	0	0	0	0	0	0	0	0	1
3300-3334 Elm St	0	1	0	0	0	0	0	0	0	0	0	0	0	0	0	1
3930 Crutcher St	0	1	0	0	0	0	0	0	0	0	0	0	0	0	0	1
3343 W Wheatland Rd	0	0	0	0	0	0	0	1	0	0	0	0	0	0	0	1
3930 Mckinney Ave	0	0	0	0	0	0	0	0	0	0	0	0	0	1	0	1
3350-3399 Edgewood St	0	0	0	0	0	0	1	0	0	0	0	0	0	0	0	1
39739 L B J Serv Wb	0	0	0	0	0	0	0	1	0	0	0	0	0	0	0	1
3362 Forest Ln	0	0	0	0	0	0	0	0	0	0	0	0	1	0	0	1
39769 L B J Fwy Wb	0	0	0	0	0	0	0	1	0	0	0	0	0	0	0	1
3411 Delafield Ln	0	0	0	0	1	0	0	0	0	0	0	0	0	0	0	1
400 S Beckley Ave	1	0	0	0	0	0	0	0	0	0	0	0	0	0	0	1
3411 Oak Grove Ave	0	0	0	0	0	0	0	0	0	0	0	0	0	1	0	1
4050 Frankford Rd	0	0	0	0	0	0	0	0	0	0	0	1	0	0	0	1
3421 Keyridge Dr	0	0	0	0	0	0	0	1	0	0	0	0	0	0	0	1
4113 S Cockrell Hill Rd	0	0	1	0	0	0	0	0	0	0	0	0	0	0	0	1
3423 Harlingen St	0	0	0	0	0	1	0	0	0	0	0	0	0	0	0	1
3560 Royal Ln	0	0	0	0	0	0	0	0	0	0	0	0	1	0	0	1
3435 WEBB CHAPEL EXT	0	0	0	0	0	1	0	0	0	0	0	0	0	0	0	1
3601 Forest Ln	0	0	0	0	0	0	0	0	0	0	0	0	1	0	0	1
3440 Simpson Stuart Rd	0	0	0	0	0	0	0	1	0	0	0	0	0	0	0	1
3603 N Westmoreland Rd	0	0	0	0	0	1	0	0	0	0	0	0	0	0	0	1
3446 Charolais Dr	0	0	0	0	0	0	0	1	0	0	0	0	0	0	0	1
3606 Routh St	0	0	0	0	0	0	0	0	0	0	0	0	0	1	0	1
3450-3498 N Buckner Blvd	0	0	0	0	0	0	1	0	0	0	0	0	0	0	0	1
3507 Silverhill Dr	0	0	0	0	0	0	0	1	0	0	0	0	0	0	0	1
3500 Live Oak St	0	0	0	0	0	0	0	0	0	0	0	0	0	1	0	1
3636 W Red Bird Ln	0	0	1	0	0	0	0	0	0	0	0	0	0	0	0	1
3504 Southern Oaks Blvd	0	0	0	1	0	0	0	0	0	0	0	0	0	0	0	1

Address	D1	D2	D3	D4	D5	D6	D7	D8	D9	D10	D11	D12	D13	D14	OT	Total
3654 DURANGO DR	0	0	0	0	0	1	0	0	0	0	0	0	0	0	0	1
3505 S Buckner Blvd	0	0	0	0	1	0	0	0	0	0	0	0	0	0	0	1
4311 Copeland St	0	0	0	0	0	0	1	0	0	0	0	0	0	0	0	1
3506 S Ledbetter Dr	0	0	1	0	0	0	0	0	0	0	0	0	0	0	0	1
4312 Carpenter Ave	0	0	0	0	0	0	1	0	0	0	0	0	0	0	0	1
3520 Chihuahua St	0	0	0	0	0	1	0	0	0	0	0	0	0	0	0	1
4316 Seay Dr	0	0	0	1	0	0	0	0	0	0	0	0	0	0	0	1
3530 Judge Dupree Dr	0	0	0	0	0	0	0	1	0	0	0	0	0	0	0	1
4318 Lakehurst Ct	1	0	0	0	0	0	0	0	0	0	0	0	0	0	0	1
3530 Melinda Hills Dr	0	0	0	0	0	1	0	0	0	0	0	0	0	0	0	1
4345 Travis St	0	0	0	0	0	0	0	0	0	0	0	0	0	1	0	1
3532 Terrell St	0	0	0	0	0	0	1	0	0	0	0	0	0	0	0	1
4403 N Central Serv Sb	0	0	0	0	0	0	0	0	0	0	0	0	0	1	0	1
3535 Munger Ave	0	0	0	0	0	0	0	0	0	0	0	0	0	1	0	1
4407 Deere St	0	1	0	0	0	0	0	0	0	0	0	0	0	0	0	1
3535 N Hall St	0	0	0	0	0	0	0	0	0	0	0	0	0	1	0	1
4425 Travis St	0	0	0	0	0	0	0	0	0	0	0	0	0	1	0	1
3540 Keyridge Dr	0	0	0	0	0	0	0	1	0	0	0	0	0	0	0	1
412 W 7th St	1	0	0	0	0	0	0	0	0	0	0	0	0	0	0	1
2970 Peavy Rd	0	1	0	0	0	0	0	0	0	0	0	0	0	0	0	1
4120 Avondale Ave	0	0	0	0	0	0	0	0	0	0	0	0	0	1	0	1
300 E Colorado Blvd	1	0	0	0	0	0	0	0	0	0	0	0	0	0	0	1
4123 Tioga St	0	0	0	0	0	0	0	1	0	0	0	0	0	0	0	1
300 N St Paul St	0	0	0	0	0	0	0	0	0	0	0	0	0	1	0	1
414 W Louisiana Ave	0	0	0	1	0	0	0	0	0	0	0	0	0	0	0	1
3010 Elm St	0	1	0	0	0	0	0	0	0	0	0	0	0	0	0	1
4200 Horizon North Pkwy	0	0	0	0	0	0	0	0	0	0	0	1	0	0	0	1
3010 L B J SERV EB	0	0	0	0	0	0	0	0	0	0	0	0	1	0	0	1
4202 Ross Ave	0	1	0	0	0	0	0	0	0	0	0	0	0	0	0	1
3010 N Westmoreland Rd	0	0	0	0	0	1	0	0	0	0	0	0	0	0	0	1
4220 Cole Ave	0	0	0	0	0	0	0	0	0	0	0	0	0	1	0	1
3015 Oak Lawn Ave	0	0	0	0	0	0	0	0	0	0	0	0	0	1	0	1
8501 Southwestern Blvd	0	0	0	0	0	0	0	0	1	0	0	0	0	0	0	1
3022 Flask Dr	0	0	0	0	0	0	0	1	0	0	0	0	0	0	0	1
8510 E R L Thornton Fwy Eb	0	0	0	0	0	0	1	0	0	0	0	0	0	0	0	1
3023 Park Row Ave	0	0	0	0	0	0	1	0	0	0	0	0	0	0	0	1

Address	D1	D2	D3	D4	D5	D6	D7	D8	D9	D10	D11	D12	D13	D14	OT	Total
8554 Forest Hills Blvd	0	0	0	0	0	0	0	0	1	0	0	0	0	0	0	1
3030 Gus Thomasson Rd	0	1	0	0	0	0	0	0	0	0	0	0	0	0	0	1
8604 Greenville Ave	0	0	0	0	0	0	0	0	0	1	0	0	0	0	0	1
3102 Kings Rd	0	1	0	0	0	0	0	0	0	0	0	0	0	0	0	1
8801 Old Hickory Trl	0	0	0	0	0	0	0	1	0	0	0	0	0	0	0	1
3102 W Wheatland Rd	0	0	0	0	0	0	0	1	0	0	0	0	0	0	0	1
8826 BARCLAY ST	0	0	0	0	1	0	0	0	0	0	0	0	0	0	0	1
311 S Riverfront Blvd	0	0	0	0	0	1	0	0	0	0	0	0	0	0	0	1
8926 Greenmound Ave	0	0	0	0	1	0	0	0	0	0	0	0	0	0	0	1
3117 51st St	0	0	0	1	0	0	0	0	0	0	0	0	0	0	0	1
8927 Senate St	0	0	0	0	0	0	1	0	0	0	0	0	0	0	0	1
312 W 7th St	1	0	0	0	0	0	0	0	0	0	0	0	0	0	0	1
9001 Markville Dr	0	0	0	0	0	0	0	0	0	1	0	0	0	0	0	1
3129 San Lucas Ave	0	1	0	0	0	0	0	0	0	0	0	0	0	0	0	1
902 Garza Ave	0	0	0	1	0	0	0	0	0	0	0	0	0	0	0	1
2740 Duncanville Rd	1	0	0	0	0	0	0	0	0	0	0	0	0	0	0	1
9030 Markville Dr	0	0	0	0	0	0	0	0	0	1	0	0	0	0	0	1
2740 N Houston St	0	1	0	0	0	0	0	0	0	0	0	0	0	0	0	1
9115 High Plain Ln	0	0	1	0	0	0	0	0	0	0	0	0	0	0	0	1
2741 Palo Alto Dr	0	0	0	0	0	0	0	1	0	0	0	0	0	0	0	1
8190 Park Ln	0	0	0	0	0	0	0	0	0	0	0	0	1	0	0	1
2750 N Haskell Ave	0	1	0	0	0	0	0	0	0	0	0	0	0	0	0	1
8200 Clark Springs Dr	0	0	1	0	0	0	0	0	0	0	0	0	0	0	0	1
2755 E Ledbetter Dr	0	0	0	1	0	0	0	0	0	0	0	0	0	0	0	1
8200 Walnut Hill Ln	0	0	0	0	0	0	0	0	0	0	0	0	1	0	0	1
2765 Overcrest St	1	0	0	0	0	0	0	0	0	0	0	0	0	0	0	1
821 Allen St	0	0	0	0	0	0	0	0	0	0	0	0	0	1	0	1
2800 LIVE OAK ST	0	0	0	0	0	0	0	0	0	0	0	0	0	1	0	1
8227 Club Meadows Dr	0	0	0	0	0	0	0	0	0	1	0	0	0	0	0	1
2800 W Davis St	1	0	0	0	0	0	0	0	0	0	0	0	0	0	0	1
8300-8350 La Prada Dr	0	0	0	0	0	0	1	0	0	0	0	0	0	0	0	1
2829 Webb Chapel Ext	0	0	0	0	0	1	0	0	0	0	0	0	0	0	0	1
840 N Buckner Blvd	0	0	0	0	0	0	0	0	1	0	0	0	0	0	0	1
2839 MCDERMOTT AVE	0	0	0	0	0	0	1	0	0	0	0	0	0	0	0	1
8445 S Lancaster Rd	0	0	0	0	0	0	0	1	0	0	0	0	0	0	0	1
2900 E LEDBETTER DR	0	0	0	0	0	0	0	1	0	0	0	0	0	0	0	1

Address	D1	D2	D3	D4	D5	D6	D7	D8	D9	D10	D11	D12	D13	D14	OT	Total
8470 LAKE JUNE RD	0	0	0	0	1	0	0	0	0	0	0	0	0	0	0	1
2900 Lemmon Ave E	0	0	0	0	0	0	0	0	0	0	0	0	0	1	0	1
8051 L B J Serv Wb	0	0	0	0	0	0	0	0	0	0	1	0	0	0	0	1
2901 Indiana St	0	1	0	0	0	0	0	0	0	0	0	0	0	0	0	1
8055 CHURCHILL WAY	0	0	0	0	0	0	0	0	0	0	1	0	0	0	0	1
2922 Martin Luther King Blvd	0	0	0	0	0	0	1	0	0	0	0	0	0	0	0	1
8081 Marvin D Love Fwy Sb	0	0	1	0	0	0	0	0	0	0	0	0	0	0	0	1
3200 MAPLE AVE	0	0	0	0	0	0	0	0	0	0	0	0	0	1	0	1
723 N Crawford St	1	0	0	0	0	0	0	0	0	0	0	0	0	0	0	1
3200 W Illinois Ave	1	0	0	0	0	0	0	0	0	0	0	0	0	0	0	1
7237 Great Trinity Forest Way	0	0	0	0	0	0	0	1	0	0	0	0	0	0	0	1
3201 Hamilton Ave	0	0	0	0	0	0	1	0	0	0	0	0	0	0	0	1
7282 Paldao Dr	0	0	0	0	0	0	0	0	0	0	1	0	0	0	0	1
3205 STATE ST	0	0	0	0	0	0	0	0	0	0	0	0	0	1	0	1
730 W 9th St	1	0	0	0	0	0	0	0	0	0	0	0	0	0	0	1
2728 Mckinnon St	0	0	0	0	0	0	0	0	0	0	0	0	0	1	0	1
731 S Moore St	0	0	0	1	0	0	0	0	0	0	0	0	0	0	0	1
3221 Fernwood Ave	0	0	0	1	0	0	0	0	0	0	0	0	0	0	0	1
7311 Gaston Ave	0	0	0	0	0	0	0	0	1	0	0	0	0	0	0	1
Abrams Rd / E Northwest Hwy	0	0	0	0	0	0	0	0	1	0	0	0	0	0	0	1
7825 McCallum Blvd	0	0	0	0	0	0	0	0	0	0	0	1	0	0	0	1
Abrams Rd / Gaston Ave	0	0	0	0	0	0	0	0	0	0	0	0	0	1	0	1
7902 Cliffbrook Dr	0	0	0	0	0	0	0	0	0	0	1	0	0	0	0	1
Allen St / Cole Ave	0	0	0	0	0	0	0	0	0	0	0	0	0	1	0	1
7929 Churchill Way	0	0	0	0	0	0	0	0	0	0	1	0	0	0	0	1
Bandera Ave / Edgemere Rd	0	0	0	0	0	0	0	0	0	0	0	0	1	0	0	1
7959 GREAT TRINITY FOREST WAY	0	0	0	0	1	0	0	0	0	0	0	0	0	0	0	1
C F Hawn Serv Eb / S St Augustine Dr	0	0	0	0	0	0	0	1	0	0	0	0	0	0	0	1
800 Ross Ave	0	0	0	0	0	0	0	0	0	0	0	0	0	1	0	1
CEDAR SPRINGS RD / CAROLINE ST	0	0	0	0	0	0	0	0	0	0	0	0	0	1	0	1
800 WALNUT ST	0	0	0	1	0	0	0	0	0	0	0	0	0	0	0	1
Charing Cross Ln / Flicker Ln	0	0	0	0	0	0	0	0	1	0	0	0	0	0	0	1
8005 Vista Hill Ln	0	0	1	0	0	0	0	0	0	0	0	0	0	0	0	1
Clark Rd / Mountain Creek Pkwy	0	0	1	0	0	0	0	0	0	0	0	0	0	0	0	1
8008 Norvell Dr	0	0	0	0	1	0	0	0	0	0	0	0	0	0	0	1

Address	D1	D2	D3	D4	D5	D6	D7	D8	D9	D10	D11	D12	D13	D14	OT	Total
Columbia Ave / N Munger Blvd	0	1	0	0	0	0	0	0	0	0	0	0	0	0	0	1
7150 Mistflower Ln	0	0	0	0	0	0	0	0	0	1	0	0	0	0	0	1
Dallas North Tollway Nb / Maple Ave	0	1	0	0	0	0	0	0	0	0	0	0	0	0	0	1
718 Leonard St	0	0	0	0	0	0	0	0	0	0	0	0	0	1	0	1
E Colorado Blvd / N Beckley Ave	1	0	0	0	0	0	0	0	0	0	0	0	0	0	0	1
7202 S Westmoreland Rd	0	0	0	0	0	0	0	1	0	0	0	0	0	0	0	1
E Davis St / N Beckley Ave	1	0	0	0	0	0	0	0	0	0	0	0	0	0	0	1
705 W Jefferson Blvd	1	0	0	0	0	0	0	0	0	0	0	0	0	0	0	1
E Overton Rd / Bonnie View Rd	0	0	0	1	0	0	0	0	0	0	0	0	0	0	0	1
7104 Greenville Ave	0	0	0	0	0	0	0	0	0	0	0	0	1	0	0	1
E Overton Rd / S Lancaster Rd	0	0	0	1	0	0	0	0	0	0	0	0	0	0	0	1
712 S Walton Walker Blvd Nb	0	0	1	0	0	0	0	0	0	0	0	0	0	0	0	1
E Red Bird Ln / University Hills Blvd	0	0	1	0	0	0	0	0	0	0	0	0	0	0	0	1
7120 S Cockrell Hill Rd	0	0	1	0	0	0	0	0	0	0	0	0	0	0	0	1
Elam Rd / N Masters Dr	0	0	0	0	1	0	0	0	0	0	0	0	0	0	0	1
7414 East Grand Ave	0	1	0	0	0	0	0	0	0	0	0	0	0	0	0	1
Elsie Faye Heggins St / Scyene Rd	0	0	0	0	0	0	1	0	0	0	0	0	0	0	0	1
7510 East Grand Ave	0	1	0	0	0	0	0	0	0	0	0	0	0	0	0	1
Fairmount St / Oak Lawn Ave	0	0	0	0	0	0	0	0	0	0	0	0	0	1	0	1
7510 Thistle Ln	0	0	0	0	0	0	0	0	0	0	1	0	0	0	0	1
Forest Ln / Abrams Rd	0	0	0	0	0	0	0	0	0	1	0	0	0	0	0	1
7511 Wood Slope Dr	0	0	1	0	0	0	0	0	0	0	0	0	0	0	0	1
Forest Ln / Park Central Dr	0	0	0	0	0	0	0	0	0	0	1	0	0	0	0	1
7575 Chaucer Pl	0	0	0	0	0	0	0	1	0	0	0	0	0	0	0	1
FORT WORTH AVE / CASTLE ST	0	0	0	0	0	1	0	0	0	0	0	0	0	0	0	1
7676 S Westmoreland Rd	0	0	1	0	0	0	0	0	0	0	0	0	0	0	0	1
Gladwood Ln / Woodshore Dr	0	0	0	0	0	0	0	0	0	1	0	0	0	0	0	1
7750 Bonnie View Rd	0	0	0	0	0	0	0	1	0	0	0	0	0	0	0	1
Hudnall St / Lemmon Ave	0	1	0	0	0	0	0	0	0	0	0	0	0	0	0	1
6855 Clarkwood Dr	0	0	1	0	0	0	0	0	0	0	0	0	0	0	0	1
I 45 Expy Nb / E R L Thornton Fwy Eb	0	1	0	0	0	0	0	0	0	0	0	0	0	0	0	1
6906 Brookshire Dr	0	0	0	0	0	0	0	0	0	0	1	0	0	0	0	1
I 45 Expy Nb / E R L Thornton Ramp Nb	0	0	0	0	0	0	1	0	0	0	0	0	0	0	0	1

Address	D1	D2	D3	D4	D5	D6	D7	D8	D9	D10	D11	D12	D13	D14	OT	Total
6908 Quarterway Dr	0	0	0	0	0	0	0	0	0	0	1	0	0	0	0	1
Inwood Rd / Maple Ave	0	1	0	0	0	0	0	0	0	0	0	0	0	0	0	1
6918 Day St	0	0	0	0	1	0	0	0	0	0	0	0	0	0	0	1
Jupiter Rd / Mccree Rd	0	0	0	0	0	0	0	0	1	0	0	0	0	0	0	1
6998 N Stemmons Fwy Nb	0	0	0	0	0	1	0	0	0	0	0	0	0	0	0	1
Keller Springs Rd / Glen Abbey Dr	0	0	0	0	0	0	0	0	0	0	1	0	0	0	0	1
700 N Pearl St	0	0	0	0	0	0	0	0	0	0	0	0	0	1	0	1
Knoll Trail Dr / Keller Springs Rd	0	0	0	0	0	0	0	0	0	0	1	0	0	0	0	1
7002 Harry Hines Blvd	0	1	0	0	0	0	0	0	0	0	0	0	0	0	0	1
L B J Serv Eb / Merit Dr	0	0	0	0	0	0	0	0	0	0	1	0	0	0	0	1
7005 Sawgrass Dr	0	0	0	0	0	0	0	0	0	0	0	1	0	0	0	1
L B J Texpress Wb / N Stemmons Fwy Nb	0	0	0	0	0	1	0	0	0	0	0	0	0	0	0	1
701 W ILLINOIS AVE	0	0	0	1	0	0	0	0	0	0	0	0	0	0	0	1
Lindsley Ave / S Munger Blvd	0	1	0	0	0	0	0	0	0	0	0	0	0	0	0	1
6165 Ridge Center Dr	0	0	1	0	0	0	0	0	0	0	0	0	0	0	0	1
Linfield Rd / Julius Schepps Serv Sb	0	0	0	1	0	0	0	0	0	0	0	0	0	0	0	1
6201 Bordeaux Ave	0	0	0	0	0	0	0	0	0	0	0	0	1	0	0	1
Main St / N Akard St	0	0	0	0	0	0	0	0	0	0	0	0	0	1	0	1
6207 Howard Ave	0	0	0	0	1	0	0	0	0	0	0	0	0	0	0	1
MAIN ST / S ST PAUL ST	0	0	0	0	0	0	0	0	0	0	0	0	0	1	0	1
6300 Samuell Blvd	0	0	0	0	0	0	1	0	0	0	0	0	0	0	0	1
Mannington Dr / S R L Thornton Serv Sb	0	0	1	0	0	0	0	0	0	0	0	0	0	0	0	1
526 Highcrest Dr	0	0	1	0	0	0	0	0	0	0	0	0	0	0	0	1
Maple Ave / Kings Rd	0	1	0	0	0	0	0	0	0	0	0	0	0	0	0	1
5300 W Davis St	0	0	1	0	0	0	0	0	0	0	0	0	0	0	0	1
Maple Ave / Welborn St	0	0	0	0	0	0	0	0	0	0	0	0	0	1	0	1
6746 Prestonshire Ln	0	0	0	0	0	0	0	0	0	0	0	0	1	0	0	1
Marvin D Love Serv Nb / W Red Bird Ln	0	0	1	0	0	0	0	0	0	0	0	0	0	0	0	1
6343 Lake June Rd	0	0	0	0	1	0	0	0	0	0	0	0	0	0	0	1
Mckinney Ave / N Lamar St	0	0	0	0	0	0	0	0	0	0	0	0	0	1	0	1
6358 Bandera Ave	0	0	0	0	0	0	0	0	0	0	0	0	1	0	0	1
Murdock Rd / Great Trinity Forest Way	0	0	0	0	0	0	0	1	0	0	0	0	0	0	0	1

Address	D1	D2	D3	D4	D5	D6	D7	D8	D9	D10	D11	D12	D13	D14	OT	Total
6411 Shortland Dr	0	0	0	0	0	0	0	0	0	0	0	1	0	0	0	1
N Akard St / Elm St	0	0	0	0	0	0	0	0	0	0	0	0	0	1	0	1
6417 Ridgecrest Rd	0	0	0	0	0	0	0	0	0	0	0	0	1	0	0	1
N Central Serv Nb / N Garrett Ave	0	0	0	0	0	0	0	0	0	0	0	0	0	1	0	1
6466 Ridgecrest Rd	0	0	0	0	0	0	0	0	0	0	0	0	1	0	0	1
N Central Serv Sb / Lemmon Ave	0	0	0	0	0	0	0	0	0	0	0	0	0	1	0	1
650 N Riverfront Blvd	0	0	0	0	0	1	0	0	0	0	0	0	0	0	0	1
N Good Latimer Expy / Swiss Ave	0	0	0	0	0	0	0	0	0	0	0	0	0	1	0	1
6606 Greenspan Ave	0	0	1	0	0	0	0	0	0	0	0	0	0	0	0	1
N Haskell Ave / N Central Serv Nb	0	0	0	0	0	0	0	0	0	0	0	0	0	1	0	1
670 - 678 S LAMAR ST	0	1	0	0	0	0	0	0	0	0	0	0	0	0	0	1
N Madison Ave / W Davis St	1	0	0	0	0	0	0	0	0	0	0	0	0	0	0	1
6710 WILLIAMSON RD	0	0	0	0	0	0	0	0	1	0	0	0	0	0	0	1
N Murdeaux Ln / Great Trinity Forest Way	0	0	0	0	1	0	0	0	0	0	0	0	0	0	0	1
6730 Eastridge Dr	0	0	0	0	0	0	0	0	0	0	0	0	1	0	0	1
N Walton Walker Blvd Nb / W Jefferson Blvd	0	0	1	0	0	0	0	0	0	0	0	0	0	0	0	1
5884 Mountain Valley Ln	0	0	1	0	0	0	0	0	0	0	0	0	0	0	0	1
Oak Lawn Ave / Lemmon Ave	0	0	0	0	0	0	0	0	0	0	0	0	0	1	0	1
5902 Preston Oaks Rd	0	0	0	0	0	0	0	0	0	0	1	0	0	0	0	1
Overlake Dr / Storey Ln	0	0	0	0	0	1	0	0	0	0	0	0	0	0	0	1
5921 Gaston Ave	0	0	0	0	0	0	0	0	0	0	0	0	0	1	0	1
Pacific Ave / N Lamar St	0	0	0	0	0	0	0	0	0	0	0	0	0	1	0	1
5921 Highland Village Dr	0	0	0	0	0	0	0	1	0	0	0	0	0	0	0	1
Prosperity Ave / Bonnie View Rd	0	0	0	1	0	0	0	0	0	0	0	0	0	0	0	1
5925 Highland Hills Dr	0	0	0	0	0	0	0	1	0	0	0	0	0	0	0	1
Richmond Ave / Abrams Rd	0	0	0	0	0	0	0	0	1	0	0	0	0	0	0	1
5925 SACRO MONTE DR	0	0	0	0	0	0	0	0	0	0	1	0	0	0	0	1
Robert B Cullum Blvd / Al Lipscomb Way	0	0	0	0	0	0	1	0	0	0	0	0	0	0	0	1
5960 Greenville Ave	0	0	0	0	0	0	0	0	1	0	0	0	0	0	0	1
S Buckner Blvd / Lake June Rd	0	0	0	0	1	0	0	0	0	0	0	0	0	0	0	1
6000 MAPLE AVE	0	1	0	0	0	0	0	0	0	0	0	0	0	0	0	1
S Corinth St Rd / E Illinois Ave	0	0	0	1	0	0	0	0	0	0	0	0	0	0	0	1
6004 Samuel Blvd	0	0	0	0	0	0	1	0	0	0	0	0	0	0	0	1

Address	D1	D2	D3	D4	D5	D6	D7	D8	D9	D10	D11	D12	D13	D14	OT	Total
S Ewing Ave / S R L Thornton Serv Nb	0	0	0	1	0	0	0	0	0	0	0	0	0	0	0	1
6011 Lemmon Ave	0	1	0	0	0	0	0	0	0	0	0	0	0	0	0	1
S Harwood St / Young St	0	1	0	0	0	0	0	0	0	0	0	0	0	0	0	1
602 N Jim Miller Rd	0	0	0	0	1	0	0	0	0	0	0	0	0	0	0	1
S Lancaster Rd / E Kiest Blvd	0	0	0	1	0	0	0	0	0	0	0	0	0	0	0	1
6101 Greenville Ave	0	0	0	0	0	0	0	0	1	0	0	0	0	0	0	1
S Lancaster Rd / E Ledbetter Dr	0	0	0	1	0	0	0	0	0	0	0	0	0	0	0	1
6104 L B J Serv Eb	0	0	0	0	0	0	0	0	0	0	1	0	0	0	0	1
S Pearl Expy / Young St	0	1	0	0	0	0	0	0	0	0	0	0	0	0	0	1
5750 Skillman St	0	0	0	0	0	0	0	0	1	0	0	0	0	0	0	1
San Jacinto St / Mccoy St	0	0	0	0	0	0	0	0	0	0	0	0	0	1	0	1
5800 Greenville Ave	0	0	0	0	0	0	0	0	1	0	0	0	0	0	0	1
Scout Hill Dr / E Lawther Dr	0	0	0	0	0	0	0	0	1	0	0	0	0	0	0	1
5823 Frankford Rd	0	0	0	0	0	0	0	0	0	0	0	1	0	0	0	1
Spring Valley Rd / Goldmark Dr	0	0	0	0	0	0	0	0	0	0	1	0	0	0	0	1
5855 Maple Ave	0	1	0	0	0	0	0	0	0	0	0	0	0	0	0	1
W Camp Wisdom Rd / Indian Ridge Trl	0	0	1	0	0	0	0	0	0	0	0	0	0	0	0	1
4730 S Lancaster Rd	0	0	0	1	0	0	0	0	0	0	0	0	0	0	0	1
W CAMP WISDOM RD / S POLK ST	0	0	0	0	0	0	0	1	0	0	0	0	0	0	0	1
4786 Mountain Creek Pkwy	0	0	1	0	0	0	0	0	0	0	0	0	0	0	0	1
W Clarendon Dr / S Edgefield Ave	1	0	0	0	0	0	0	0	0	0	0	0	0	0	0	1
4800 W Lawther Dr	0	0	0	0	0	0	0	0	1	0	0	0	0	0	0	1
W Ledbetter Dr / Marvin D Love Serv Sb	0	0	1	0	0	0	0	0	0	0	0	0	0	0	0	1
4811 Elena St	0	0	0	1	0	0	0	0	0	0	0	0	0	0	0	1
W Northwest Hwy / Harry Hines Blvd	0	0	0	0	0	1	0	0	0	0	0	0	0	0	0	1
4830 S Lancaster Rd	0	0	0	1	0	0	0	0	0	0	0	0	0	0	0	1
Walnut Hill Ln / N Central Acrd Sb	0	0	0	0	0	0	0	0	0	0	0	0	1	0	0	1
4515 Swiss Ave	0	1	0	0	0	0	0	0	0	0	0	0	0	0	0	1
642 Brookhurst Dr	0	0	0	0	0	0	0	0	1	0	0	0	0	0	0	1
460 N LAMAR ST	0	0	0	0	0	0	0	0	0	0	0	0	0	1	0	1
6420 Slopes Dr	0	0	0	0	0	0	0	0	0	0	0	0	1	0	0	1
4609 Monarch St	0	1	0	0	0	0	0	0	0	0	0	0	0	0	0	1

Address	D1	D2	D3	D4	D5	D6	D7	D8	D9	D10	D11	D12	D13	D14	OT	Total
650 S R L Thornton Serv Nb	0	0	0	1	0	0	0	0	0	0	0	0	0	0	0	1
4611 Travis St	0	0	0	0	0	0	0	0	0	0	0	0	0	1	0	1
6506 Day St	0	0	0	0	1	0	0	0	0	0	0	0	0	0	0	1
4619 San Jacinto St	0	1	0	0	0	0	0	0	0	0	0	0	0	0	0	1
6530 Prosper St	0	1	0	0	0	0	0	0	0	0	0	0	0	0	0	1
4646 Mckinney Ave	0	0	0	0	0	0	0	0	0	0	0	0	0	1	0	1
6538 Tioga Cir	0	0	0	0	0	0	0	1	0	0	0	0	0	0	0	1
4699 EXCHANGE SERVICE DR	0	0	1	0	0	0	0	0	0	0	0	0	0	0	0	1
6610 Lake June Rd	0	0	0	0	1	0	0	0	0	0	0	0	0	0	0	1
4701 Samuel Blvd	0	0	0	0	0	0	1	0	0	0	0	0	0	0	0	1
6617 Ethel Dr	0	0	0	0	1	0	0	0	0	0	0	0	0	0	0	1
4710 Wadsworth Dr	0	0	0	1	0	0	0	0	0	0	0	0	0	0	0	1
6655 Buckeye Commons Way	0	0	0	0	0	0	1	0	0	0	0	0	0	0	0	1
4721 Coles Manor Pl	0	1	0	0	0	0	0	0	0	0	0	0	0	0	0	1
6800 S Cockrell Hill Rd	0	0	1	0	0	0	0	0	0	0	0	0	0	0	0	1
4845 Elsie Faye Heggins St	0	0	0	0	0	0	1	0	0	0	0	0	0	0	0	1
6901 - 6999 PATROL WAY	0	0	0	0	0	0	0	1	0	0	0	0	0	0	0	1
4853 Cedar Springs Rd	0	1	0	0	0	0	0	0	0	0	0	0	0	0	0	1
6910 S Cockrell Hill Rd	0	0	1	0	0	0	0	0	0	0	0	0	0	0	0	1
4900 Pear Ridge Dr	0	0	0	0	0	0	0	0	0	0	0	1	0	0	0	1
6925 Thornwood Dr	0	0	0	0	0	0	1	0	0	0	0	0	0	0	0	1
4901 Maple Ave	0	1	0	0	0	0	0	0	0	0	0	0	0	0	0	1
6969 Mccallum Blvd	0	0	0	0	0	0	0	0	0	0	0	1	0	0	0	1
4916 Meadowcreek Dr	0	0	0	0	0	0	0	0	0	0	1	0	0	0	0	1
700 W Illinois Ave	0	0	0	1	0	0	0	0	0	0	0	0	0	0	0	1
4922 Kildare Ave	0	0	0	1	0	0	0	0	0	0	0	0	0	0	0	1
7033 Pineberry Rd	0	0	1	0	0	0	0	0	0	0	0	0	0	0	0	1
5100 GASTON AVE	0	0	0	0	0	0	0	0	0	0	0	0	0	1	0	1
7218 Rosemont Rd	0	0	0	0	1	0	0	0	0	0	0	0	0	0	0	1
5100 W Mockingbird Ln	0	0	0	0	0	0	0	0	0	0	0	0	1	0	0	1
7225 Fair Oaks Ave	0	0	0	0	0	0	0	0	0	0	0	0	1	0	0	1
511 N Akard St	0	0	0	0	0	0	0	0	0	0	0	0	0	1	0	1
7232 Ferguson Rd	0	0	0	0	0	0	1	0	0	0	0	0	0	0	0	1
5126 Bryan St	0	1	0	0	0	0	0	0	0	0	0	0	0	0	0	1
7252 Coach Light Rd	0	0	0	0	0	0	0	1	0	0	0	0	0	0	0	1
5127 Mark Trail Way	0	0	1	0	0	0	0	0	0	0	0	0	0	0	0	1

Address	D1	D2	D3	D4	D5	D6	D7	D8	D9	D10	D11	D12	D13	D14	OT	Total
726 1st Ave	0	0	0	0	0	0	1	0	0	0	0	0	0	0	0	1
5131 Patonia Ave	0	0	1	0	0	0	0	0	0	0	0	0	0	0	0	1
7315 Eccles Dr	0	0	0	0	1	0	0	0	0	0	0	0	0	0	0	1
5151 Harry Hines Blvd	0	1	0	0	0	0	0	0	0	0	0	0	0	0	0	1
7420 La Vista Dr	0	1	0	0	0	0	0	0	0	0	0	0	0	0	0	1
5200 BELT LINE RD	0	0	0	0	0	0	0	0	0	0	1	0	0	0	0	1
7428 Eccles Dr	0	0	0	0	1	0	0	0	0	0	0	0	0	0	0	1
5200 Harry Hines Blvd	0	1	0	0	0	0	0	0	0	0	0	0	0	0	0	1
6107 Belgrade Ave	0	0	0	0	0	0	1	0	0	0	0	0	0	0	0	1
5201 Ross Ave	0	1	0	0	0	0	0	0	0	0	0	0	0	0	0	1
6108 Abrams Rd	0	0	0	0	0	0	0	0	1	0	0	0	0	0	0	1
5210 Bexar St	0	0	0	0	0	0	1	0	0	0	0	0	0	0	0	1
6185 Retail Rd	0	0	0	0	0	0	0	0	0	0	0	0	1	0	0	1
5244 Clover Haven	0	0	0	0	0	0	1	0	0	0	0	0	0	0	0	1
619 W Davis St	1	0	0	0	0	0	0	0	0	0	0	0	0	0	0	1
5257 Toro Bravo Dr	0	0	1	0	0	0	0	0	0	0	0	0	0	0	0	1
6190 BELT LINE RD	0	0	0	0	0	0	0	0	0	0	1	0	0	0	0	1
5306 Cedar Springs Rd	0	1	0	0	0	0	0	0	0	0	0	0	0	0	0	1
6226 Terra Forest Dr	0	0	0	0	1	0	0	0	0	0	0	0	0	0	0	1
5322 S Hampton Rd	0	0	1	0	0	0	0	0	0	0	0	0	0	0	0	1
6227 Harmony Ln	0	0	1	0	0	0	0	0	0	0	0	0	0	0	0	1
533 Elston Dr	0	0	1	0	0	0	0	0	0	0	0	0	0	0	0	1
6243 Retail Rd	0	0	0	0	0	0	0	0	0	0	0	0	1	0	0	1
5331 E Mockingbird Ln	0	0	0	0	0	0	0	0	1	0	0	0	0	0	0	1
6260 Melody Ln	0	0	0	0	0	0	0	0	0	0	0	0	1	0	0	1
534 W 10TH ST	1	0	0	0	0	0	0	0	0	0	0	0	0	0	0	1
630 S Llewellyn Ave	1	0	0	0	0	0	0	0	0	0	0	0	0	0	0	1
5340-5398 Spring Valley Rd	0	0	0	0	0	0	0	0	0	0	1	0	0	0	0	1
7840 Villa Cliff Dr	0	0	0	0	0	0	1	0	0	0	0	0	0	0	0	1
5350 Mckinney Ave	0	0	0	0	0	0	0	0	0	0	0	0	0	1	0	1
7855 Meadow Park Dr	0	0	0	0	0	0	0	0	0	0	1	0	0	0	0	1
5411 Stratton Dr	0	0	1	0	0	0	0	0	0	0	0	0	0	0	0	1
7050 N STEMMONS SERV NB	0	0	0	0	0	1	0	0	0	0	0	0	0	0	0	1
5426 Meadowcreek Dr	0	0	0	0	0	0	0	0	0	0	1	0	0	0	0	1
7080 ALPHA RD	0	0	0	0	0	0	0	0	0	0	1	0	0	0	0	1
5454 Peterson Ln	0	0	0	0	0	0	0	0	0	0	1	0	0	0	0	1

Address	D1	D2	D3	D4	D5	D6	D7	D8	D9	D10	D11	D12	D13	D14	OT	Total
711 N Ewing Ave	1	0	0	0	0	0	0	0	0	0	0	0	0	0	0	1
5518 Swiss Ave	0	0	0	0	0	0	0	0	0	0	0	0	0	1	0	1
7110 San Mateo Blvd	0	0	0	0	0	0	0	0	0	0	0	0	0	1	0	1
5522 Maple Ave	0	1	0	0	0	0	0	0	0	0	0	0	0	0	0	1
7501 N Stemmons Serv Sb	0	0	0	0	0	1	0	0	0	0	0	0	0	0	0	1
5526 Reiger Ave	0	0	0	0	0	0	0	0	0	0	0	0	0	1	0	1
7501 Village Trail Dr	0	0	0	0	0	0	0	0	0	0	1	0	0	0	0	1
5550 HARVEST HILL RD	0	0	0	0	0	0	0	0	0	0	0	0	1	0	0	1
7538 Buford Dr	0	0	0	0	0	0	0	1	0	0	0	0	0	0	0	1
5555 S Buckner Blvd	0	0	0	0	0	0	1	0	0	0	0	0	0	0	0	1
7550 S Westmoreland Rd	0	0	1	0	0	0	0	0	0	0	0	0	0	0	0	1
5600 Smu Blvd	0	0	0	0	0	0	0	0	1	0	0	0	0	0	0	1
7622 Maxwell Ave	0	0	0	0	1	0	0	0	0	0	0	0	0	0	0	1
5618 E Mockingbird Ln	0	0	0	0	0	0	0	0	0	0	0	0	0	1	0	1
7652 Royal Ln	0	0	0	0	0	0	0	0	0	0	1	0	0	0	0	1
5618 Ledge Stone Dr	0	0	0	0	0	0	0	0	1	0	0	0	0	0	0	1
7701 S Central Expy	0	0	0	0	0	0	1	0	0	0	0	0	0	0	0	1
N Hall St / Turtle Creek Blvd	0	0	0	0	0	0	0	0	0	0	0	0	0	1	0	1
7707 La Manga Dr	0	0	0	0	0	0	0	0	0	0	1	0	0	0	0	1
N Haskell Ave / N Central Expy Nb	0	0	0	0	0	0	0	0	0	0	0	0	0	1	0	1
7717 Leigh Ann Dr	0	0	0	0	0	0	0	1	0	0	0	0	0	0	0	1
N Houston St / Victory Ave W	0	1	0	0	0	0	0	0	0	0	0	0	0	0	0	1
7760 Mccallum Blvd	0	0	0	0	0	0	0	0	0	0	0	1	0	0	0	1
N Market St / Ross Ave	0	0	0	0	0	0	0	0	0	0	0	0	0	1	0	1
7777 Forest Ln	0	0	0	0	0	0	0	0	0	0	1	0	0	0	0	1
N Prairie Creek Rd / Lake June Rd	0	0	0	0	1	0	0	0	0	0	0	0	0	0	0	1
7926-7958 Arapaho Rd	0	0	0	0	0	0	0	0	0	0	1	0	0	0	0	1
N Stemmons Fwy Nb / Walnut Hill Ln	0	0	0	0	0	1	0	0	0	0	0	0	0	0	0	1
7939 Peaceful Bend Dr	0	0	0	0	0	0	0	1	0	0	0	0	0	0	0	1
N Walton Walker Blvd Nb / W Davis St	0	0	1	0	0	0	0	0	0	0	0	0	0	0	0	1
800 S St Paul St	0	1	0	0	0	0	0	0	0	0	0	0	0	0	0	1
N WALTON WALKER BLVD SB / W NORTHWEST HWY	0	0	0	0	0	1	0	0	0	0	0	0	0	0	0	1
8000 Great Trinity Forest Way	0	0	0	0	0	0	0	1	0	0	0	0	0	0	0	1
Northaven Rd / Cox Ln	0	0	0	0	0	0	0	0	0	0	0	0	1	0	0	1

Address	D1	D2	D3	D4	D5	D6	D7	D8	D9	D10	D11	D12	D13	D14	OT	Total
8001 FOREST LN	0	0	0	0	0	0	0	0	0	1	0	0	0	0	0	1
Oram St / Alderson St	0	0	0	0	0	0	0	0	0	0	0	0	0	1	0	1
8008 Military Pkwy	0	0	0	0	1	0	0	0	0	0	0	0	0	0	0	1
Pinebluff Dr / Ferguson Rd	0	0	0	0	0	0	1	0	0	0	0	0	0	0	0	1
801 - 899 S ST PAUL ST	0	1	0	0	0	0	0	0	0	0	0	0	0	0	0	1
Preston Rd / Spring Valley Rd	0	0	0	0	0	0	0	0	0	0	1	0	0	0	0	1
8010 Southwestern Blvd	0	0	0	0	0	0	0	0	1	0	0	0	0	0	0	1
S Central Expy / E Illinois Ave	0	0	0	0	0	0	1	0	0	0	0	0	0	0	0	1
8027 West Virginia Dr	0	0	0	0	0	0	0	1	0	0	0	0	0	0	0	1
S Lancaster Rd / E Illinois Ave	0	0	0	1	0	0	0	0	0	0	0	0	0	0	0	1
8055 Great Trinity Forest Way	0	0	0	0	1	0	0	0	0	0	0	0	0	0	0	1
S Riverfront Blvd / Reunion Blvd	0	0	0	0	0	1	0	0	0	0	0	0	0	0	0	1
8057 Meadow Rd	0	0	0	0	0	0	0	0	0	0	0	0	1	0	0	1
Shiloh Rd / E Northwest Hwy	0	0	0	0	0	0	0	0	1	0	0	0	0	0	0	1
815 N Hampton Rd	1	0	0	0	0	0	0	0	0	0	0	0	0	0	0	1
Simpson Stuart Rd / Bonnie View Rd	0	0	0	0	0	0	0	1	0	0	0	0	0	0	0	1
5414 Longview St	0	0	0	0	0	0	0	0	0	0	0	0	0	1	0	1
Skillman St / Walnut Hill Ln	0	0	0	0	0	0	0	0	0	1	0	0	0	0	0	1
5445 Sonata Ln	0	0	1	0	0	0	0	0	0	0	0	0	0	0	0	1
Southwestern Blvd / Greenville Ave	0	0	0	0	0	0	0	0	1	0	0	0	0	0	0	1
8165 Leigh Ann Dr	0	0	0	0	0	0	0	1	0	0	0	0	0	0	0	1
Sugar Cane Way / Pinyon Ln	0	0	0	0	0	0	0	0	0	0	0	1	0	0	0	1
8181 Scyene Rd	0	0	0	0	1	0	0	0	0	0	0	0	0	0	0	1
Throckmorton St / Sylvester St	0	1	0	0	0	0	0	0	0	0	0	0	0	0	0	1
8200 Southwestern Blvd	0	0	0	0	0	0	0	0	1	0	0	0	0	0	0	1
W Wheatland Rd / Bolton Boone Dr	0	0	0	0	0	0	0	1	0	0	0	0	0	0	0	1
8201 E R L THORNTON SERV WB	0	0	0	0	0	0	1	0	0	0	0	0	0	0	0	1
White Rock Trl / Covemeadow Dr	0	0	0	0	0	0	0	0	0	1	0	0	0	0	0	1
9801-9849 N Central Serv Sb	0	0	0	0	0	0	0	0	0	0	1	0	0	0	0	1
E Mockingbird Ln / N Central Expy Sb	0	0	0	0	0	0	0	0	0	0	0	0	0	1	0	1
9836 Park Lane Ct	0	0	0	0	0	1	0	0	0	0	0	0	0	0	0	1
E R L Thornton Fwy Wb / N Jim Miller Rd	0	0	0	0	0	0	1	0	0	0	0	0	0	0	0	1
9842 Audelia Rd	0	0	0	0	0	0	0	0	0	1	0	0	0	0	0	1

Address	D1	D2	D3	D4	D5	D6	D7	D8	D9	D10	D11	D12	D13	D14	OT	Total
EASTON RD / E LAKE HIGHLANDS DR	0	0	0	0	0	0	0	0	1	0	0	0	0	0	0	1
9850 Military Pkwy	0	0	0	0	0	0	1	0	0	0	0	0	0	0	0	1
Eastridge Dr / Skillman St	0	0	0	0	0	0	0	0	1	0	0	0	0	0	0	1
9855 Shadow Way	0	0	0	0	0	0	0	0	0	1	0	0	0	0	0	1
FOREST LN / N CENTRAL EXPY SB	0	0	0	0	0	0	0	0	0	0	1	0	0	0	0	1
9761 Walnut St	0	0	0	0	0	0	0	0	0	1	0	0	0	0	0	1
Gallagher St / Harston St	0	0	0	0	0	1	0	0	0	0	0	0	0	0	0	1
9797 Bruton Rd	0	0	0	0	1	0	0	0	0	0	0	0	0	0	0	1
Garland Rd / Jupiter Rd	0	0	0	0	0	0	0	0	1	0	0	0	0	0	0	1
9801 - 9899 HARRY HINES BLVD	0	0	0	0	0	1	0	0	0	0	0	0	0	0	0	1
Gaston Ave / Tucker St	0	0	0	0	0	0	0	0	0	0	0	0	0	1	0	1
8499 Greenville Ave	0	0	0	0	0	0	0	0	0	1	0	0	0	0	0	1
Greenville Ave / Markville Dr	0	0	0	0	0	0	0	0	0	1	0	0	0	0	0	1
8501 Old Hickory Trl	0	0	0	0	0	0	0	1	0	0	0	0	0	0	0	1
Greenville Ave / Ross Ave	0	0	0	0	0	0	0	0	0	0	0	0	0	1	0	1
8505 Bellingham Dr	0	0	0	0	0	0	1	0	0	0	0	0	0	0	0	1
Harry Hines Blvd / Moody St	0	0	0	0	0	0	0	0	0	0	0	0	0	1	0	1
8550 Midpark Rd	0	0	0	0	0	0	0	0	0	0	1	0	0	0	0	1
Hickman St / Holmes St	0	0	0	0	0	0	1	0	0	0	0	0	0	0	0	1
8600 Thackery St	0	0	0	0	0	0	0	0	0	0	0	0	1	0	0	1
Hollis Ave / La Vern Ave	0	0	0	0	0	0	1	0	0	0	0	0	0	0	0	1
8650 N Stemmons Serv Nb	0	0	0	0	0	1	0	0	0	0	0	0	0	0	0	1
Inwood Rd / Cedar Springs Rd	0	1	0	0	0	0	0	0	0	0	0	0	0	0	0	1
8733 La Prada Dr	0	0	0	0	0	0	1	0	0	0	0	0	0	0	0	1
Inwood Rd / Redfield St	0	1	0	0	0	0	0	0	0	0	0	0	0	0	0	1
8780 Park Ln	0	0	0	0	0	0	0	0	0	0	0	0	1	0	0	1
Kirnwood Dr / W Wheatland Rd	0	0	0	0	0	0	0	1	0	0	0	0	0	0	0	1
8787 S Lancaster Rd	0	0	0	0	0	0	0	1	0	0	0	0	0	0	0	1
Lemmon Ave / N Central Acrd Nb	0	0	0	0	0	0	0	0	0	0	0	0	0	1	0	1
8823 Antrim Dr	0	0	0	0	0	0	0	0	1	0	0	0	0	0	0	1
Maple Ave / Dallas North Tollway Sb	0	1	0	0	0	0	0	0	0	0	0	0	0	0	0	1
8915 Harry Hines Blvd	0	1	0	0	0	0	0	0	0	0	0	0	0	0	0	1
Marsh Ln / Walnut Hill Ln	0	0	0	0	0	0	0	0	0	0	0	0	1	0	0	1
8950 E R L Thornton Serv Eb	0	0	0	0	0	0	1	0	0	0	0	0	0	0	0	1
Matilda St / Mccommas Blvd	0	0	0	0	0	0	0	0	0	0	0	0	0	1	0	1

Address	D1	D2	D3	D4	D5	D6	D7	D8	D9	D10	D11	D12	D13	D14	OT	Total
900 S HARWOOD ST	0	1	0	0	0	0	0	0	0	0	0	0	0	0	0	1
9211 Scyene Rd	0	0	0	0	0	0	1	0	0	0	0	0	0	0	0	1
900 W 9TH ST	1	0	0	0	0	0	0	0	0	0	0	0	0	0	0	1
9215 Bruton Rd	0	0	0	0	1	0	0	0	0	0	0	0	0	0	0	1
9000 Poppy Dr	0	0	0	0	0	0	0	0	1	0	0	0	0	0	0	1
9252 Cabo San Lucas Dr	0	0	0	0	0	0	0	1	0	0	0	0	0	0	0	1
9010 Markville Dr	0	0	0	0	0	0	0	0	0	1	0	0	0	0	0	1
9335 E Lake Highlands Dr	0	0	0	0	0	0	0	0	1	0	0	0	0	0	0	1
9016 Tampas Ln	0	0	0	0	1	0	0	0	0	0	0	0	0	0	0	1
9350 Skillman St	0	0	0	0	0	0	0	0	0	1	0	0	0	0	0	1
9033 E R L Thornton Serv Wb	0	0	0	0	0	0	1	0	0	0	0	0	0	0	0	1
9351 L B J Serv Wb	0	0	0	0	0	0	0	0	0	1	0	0	0	0	0	1
906 N Westmoreland Rd	1	0	0	0	0	0	0	0	0	0	0	0	0	0	0	1
9354 ANGORA ST	0	0	0	0	0	0	0	0	1	0	0	0	0	0	0	1
9140 Forest Ln	0	0	0	0	0	0	0	0	0	1	0	0	0	0	0	1
9430 Hill View Dr	0	0	0	0	0	0	0	0	0	1	0	0	0	0	0	1
9150 Ferguson Rd	0	0	0	0	0	0	1	0	0	0	0	0	0	0	0	1
9440 Garland Rd	0	0	0	0	0	0	0	0	1	0	0	0	0	0	0	1
9314 Lake June Rd	0	0	0	0	1	0	0	0	0	0	0	0	0	0	0	1
9455 Skillman St	0	0	0	0	0	0	0	0	0	1	0	0	0	0	0	1
9322 L B J Serv Eb	0	0	0	0	0	0	0	0	0	1	0	0	0	0	0	1
950 W Kiest Blvd	0	0	0	1	0	0	0	0	0	0	0	0	0	0	0	1
9325 C F Hawn Serv Eb	0	0	0	0	0	0	0	1	0	0	0	0	0	0	0	1
9508 Garland Rd	0	0	0	0	0	0	0	0	1	0	0	0	0	0	0	1
9330 L B J Serv Eb	0	0	0	0	0	0	0	0	0	1	0	0	0	0	0	1
9520 Royal Ln	0	0	0	0	0	0	0	0	0	1	0	0	0	0	0	1
9330 N Central Expy Nb	0	0	0	0	0	0	0	0	0	0	0	0	1	0	0	1
9596 Wickersham Rd	0	0	0	0	0	0	0	0	1	0	0	0	0	0	0	1
9626 C F HAWN SERV WB	0	0	0	0	1	0	0	0	0	0	0	0	0	0	0	1
9601 Harry Hines Blvd	0	0	0	0	0	1	0	0	0	0	0	0	0	0	0	1
9665 Beltane Dr	0	0	0	0	0	1	0	0	0	0	0	0	0	0	0	1
9757 - 9799 HARRY HINES BLVD	0	0	0	0	0	1	0	0	0	0	0	0	0	0	0	1
8414 Park Ln	0	0	0	0	0	0	0	0	0	0	0	0	1	0	0	1
9913 Bruton Rd	0	0	0	0	1	0	0	0	0	0	0	0	0	0	0	1
8425 Forney Rd	0	0	0	0	0	0	1	0	0	0	0	0	0	0	0	1
9717 Chiswell Rd	0	0	0	0	0	0	0	0	0	1	0	0	0	0	0	1

Address	D1	D2	D3	D4	D5	D6	D7	D8	D9	D10	D11	D12	D13	D14	OT	Total
9200 FOREST LN	0	0	0	0	0	0	0	0	0	1	0	0	0	0	0	1
9743 E R L Thornton Fwy Wb	0	0	0	0	0	0	1	0	0	0	0	0	0	0	0	1
9219 Pinewood Dr	0	0	0	0	0	0	0	0	0	1	0	0	0	0	0	1
9747 Whitehurst Dr	0	0	0	0	0	0	0	0	0	1	0	0	0	0	0	1
9301 Forest Ln	0	0	0	0	0	0	0	0	0	1	0	0	0	0	0	1
9666 Scyene Rd	0	0	0	0	0	0	1	0	0	0	0	0	0	0	0	1
9702 W Ferris Branch Blvd	0	0	0	0	0	0	0	0	0	1	0	0	0	0	0	1
9670 Forest Ln	0	0	0	0	0	0	0	0	0	1	0	0	0	0	0	1
9717 Webb Chapel Rd	0	0	0	0	0	1	0	0	0	0	0	0	0	0	0	1
9670 Pinehurst Ln	0	0	0	0	0	0	1	0	0	0	0	0	0	0	0	1
9690 Forest Ln	0	0	0	0	0	0	0	0	0	1	0	0	0	0	0	1
9705 Dale Crest Dr	0	0	0	0	0	1	0	0	0	0	0	0	0	0	0	1
811 W 10th St	1	0	0	0	0	0	0	0	0	0	0	0	0	0	0	1
813 Exposition Ave	0	0	0	0	0	0	1	0	0	0	0	0	0	0	0	1
8140 Norvell Dr	0	0	0	0	1	0	0	0	0	0	0	0	0	0	0	1
8151 Bearden Ln	0	0	0	0	1	0	0	0	0	0	0	0	0	0	0	1
Denton Dr / Walnut Hill Ln	0	0	0	0	0	1	0	0	0	0	0	0	0	0	0	1
Dolphin Rd / S Haskell Ave	0	0	0	0	0	0	1	0	0	0	0	0	0	0	0	1
E 8th St / N Marsalis Ave	1	0	0	0	0	0	0	0	0	0	0	0	0	0	0	1
E Illinois Ave / Bonnie View Rd	0	0	0	1	0	0	0	0	0	0	0	0	0	0	0	1
1000 S ST PAUL ST	0	1	0	0	0	0	0	0	0	0	0	0	0	0	0	1
9959 Adleta Blvd	0	0	0	0	0	0	0	0	0	1	0	0	0	0	0	1
999 S Harwood St	0	1	0	0	0	0	0	0	0	0	0	0	0	0	0	1
ABBOTT AVE / KNOX ST	0	0	0	0	0	0	0	0	0	0	0	0	0	0	1	1
Abrams Rd / Prospect Ave	0	0	0	0	0	0	0	0	0	0	0	0	0	1	0	1
All Star Way / Victory Ave	0	1	0	0	0	0	0	0	0	0	0	0	0	0	0	1
Audelia Rd / Walnut St	0	0	0	0	0	0	0	0	0	1	0	0	0	0	0	1
Belmont Ave / Mcmillan Ave	0	0	0	0	0	0	0	0	0	0	0	0	0	1	0	1
Bexar St / Starks Ave	0	0	0	0	0	0	1	0	0	0	0	0	0	0	0	1
Botham Jean Blvd / Belleview St	0	1	0	0	0	0	0	0	0	0	0	0	0	0	0	1
Canton St / S St Paul St	0	1	0	0	0	0	0	0	0	0	0	0	0	0	0	1
Capitol Ave / N Prairie Ave	0	1	0	0	0	0	0	0	0	0	0	0	0	0	0	1
CLOVER MEADOW DR / ROYAL LN	0	0	0	0	0	0	0	0	0	1	0	0	0	0	0	1
Total	75	180	101	112	61	98	143	106	77	82	79	40	49	131	1	1335

NIBRS FORMAT

Group	Crime Against	NIBRS Crime Category	NIBRS Crime	NIBRS Code	
A	PERSON	ASSAULT OFFENSES	AGG ASSAULT - FV	13A	
			AGG ASSAULT - NFV	13A	
			INTIMIDATION	13C	
			SIMPLE ASSAULT	13B	
		HOMICIDE OFFENSES	JUSTIFIABLE HOMICIDE	09C	
			MURDER & NONNEGLIGENT MANSLAUGHTER	09A	
			NEGLIGENT MANSLAUGHTER	09B	
		HUMAN TRAFFICKING	HUMAN TRAFFICKING, COMMERCIAL SEX ACTS	64A	
			HUMAN TRAFFICKING, INVOLUNTARY SERVITUDE	64B	
		KIDNAPPING/ ABDUCTION	KIDNAPPING/ ABDUCTION	100	
		SEX OFFENSES	INCEST	36A	
			SEXUAL ASSAULT WITH AN OBJECT	11C	
			STATUTORY RAPE	36B	
		SEX OFFENSES, FORCIBLE	FONDLING	11D	
			RAPE	11A	
			SODOMY	11B	
		PROPERTY	ARSON	ARSON	200
			BRIBERY	BRIBERY	510
	BURGLARY/ BREAKING & ENTERING		BURGLARY/ BREAKING & ENTERING	220	
			BURGLARY-BUSINESS	220	
			BURGLARY-RESIDENCE	220	
	COUNTERFEITING / FORGERY		COUNTERFEITING / FORGERY	250	
	DESTRUCTION/ DAMAGE/ VANDALISM OF PROPERTY		DESTRUCTION/ DAMAGE/ VANDALISM OF PROPERTY	290	
	EMBEZZELMENT		EMBEZZELMENT	270	
	EXTORTION/ BLACKMAIL		EXTORTION/ BLACKMAIL	210	
	FRAUD OFFENSES		CREDIT CARD/ ATM FRAUD	26B	
			FALSE PRETENSES/ SWINDLE/ CONFIDENCE GAME	26A	
			HACKING/COMPUTER INVASION	26G	
			IDENTITY THEFT	26F	
			IMPERSONATION	26C	
		WELFARE FRAUD	26D		
		WIRE FRAUD	26E		
LARCENY/ THEFT OFFENSES	ALL OTHER LARCENY	23H			
	POCKET-PICKING	23A			

Group	Crime Against	NIBRS Crime Category	NIBRS Crime	NIBRS Code
A	PROPERTY	LARCENY/ THEFT OFFENSES	PURSE-SNATCHING	23B
			SHOPLIFTING	23C
			THEFT FROM MOTOR VEHICLE	23F
			THEFT OF BUILDING	23D
			THEFT OF COIN-OPERATED MACHINE OR DEVICE	23E
			THEFT OF MOTOR VEHICLE PARTS OR ACCESSORIES	23G
			MOTOR VEHICLE THEFT	240
		ROBBERY	ROBBERY	120
			ROBBERY-BUSINESS	120
			ROBBERY-INDIVIDUAL	120
	STOLEN PROPERTY OFFENSES	STOLEN PROPERTY OFFENSES	280	
	SOCIETY	ANIMAL OFFENSES	ANIMAL CRUELTY	720
		DRUG/ NARCOTIC VIOLATIONS	DRUG EQUIPMENT VIOLATIONS	35B
			DRUG/ NARCOTIC VIOLATIONS	35A
		GAMBLING OFFENSES	BETTING/ WAGERING	39A
			GAMBLING EQUIPMENT VIOLATIONS	39C
			OPERATING/ PROMOTING/ ASSISTING GAMBLING	39B
		PORNOGRAPHY/ OBSCENE MATERIAL	PORNOGRAPHY/ OBSCENE MATERIAL	370
		PROSTITUTION OFFENSES	ASSISTING OR PROMOTING PROSTITUTION	40B
			PROSTITUTION	40A
PURCHASING PROSTITUTION			40C	
WEAPON LAW VIOLATIONS	WEAPON LAW VIOLATIONS	520		
B	NOT A CRIME	RUNAWAY	RUNAWAY	90I
	PERSON, PROPERTY, OR SOCIETY	ALL OTHER OFFENSES	ALL OTHER OFFENSES	90Z
	SOCIETY	CURFEW/ LOITERING/ VAGRANCY VIOLATIONS	CURFEW/ LOITERING/ VAGRANCY VIOLATIONS	90B
		DISORDERLY CONDUCT	DISORDERLY CONDUCT	90C
		DRIVING UNDER THE INFLUENCE	DUI	90D
		DRUNKENNESS	DRUNKENNESS	90E
		FAMILY OFFENSES, NONVIOLENT	FAMILY OFFENSES, NONVIOLENT	90F
		LIQUOR LAW VIOLATIONS	LIQUOR LAW VIOLATIONS	90G
		PEEPING TOM	PEEPING TOM	90H
TRESPASS OF REAL PROPERTY		TRESPASS OF REAL PROPERTY	90J	
C	MISCELLANEOUS	MISCELLANEOUS	MISCELLANEOUS	999

CPOB - Crime Trend Report

Year Comparisons and YTD: January 1 - May 31

Severity	SUB Category	Crime Comp Stat	2023	2024	Cnt Diff	%Chg	2025	Cnt Diff	%Chg	YTD	YTDLY	Cnt Diff	%Chg
Violent	Agg Assault Sub-Total	AGG ASSAULT - FV	1666	1671	5	0.30%	1630	-41	-2.45%	641	668	-27	-4.04%
		AGG ASSAULT - NFV	4742	4261	-481	-10.14%	3616	-645	-15.14%	1411	1418	-7	-0.49%
		Total	6408	5932	-476	-7.43%	5246	-686	-11.56%	2052	2086	-34	-1.63%
	Homicide Sub-Total	MURDER & NONNEGLIGENT MANSLAUGHTER	248	184	-64	-25.81%	143	-41	-22.28%	58	64	-6	-9.38%
		Total	248	184	-64	-25.81%	143	-41	-22.28%	58	64	-6	-9.38%
	Robbery Sub-Total	ROBBERY-BUSINESS	452	472	20	4.42%	461	-11	-2.33%	108	187	-79	-42.25%
		ROBBERY-INDIVIDUAL	1885	1793	-92	-4.88%	1567	-226	-12.60%	556	617	-61	-9.89%
		SHOPLIFT CONTACT	0	0	0	NC	15	15	NC	11	0	11	NC
		Total	2337	2265	-72	-3.08%	2043	-222	-9.80%	675	804	-129	-16.04%
	Sex Offense Sub-Total	FONDLING	291	280	-11	-3.78%	266	-14	-5.00%	84	108	-24	-22.22%
		INCEST	2	2	0	0.00%	1	-1	-50.00%	0	0	0	NC
		RAPE	409	300	-109	-26.65%	259	-41	-13.67%	103	110	-7	-6.36%
		SEXUAL ASSAULT WITH AN OBJECT	63	71	8	12.70%	55	-16	-22.54%	23	25	-2	-8.00%
		SODOMY	129	107	-22	-17.05%	110	3	2.80%	48	47	1	2.13%
		STATUTORY RAPE	1	0	-1	-100.00%	0	0	NC	0	0	0	NC
		Total	895	760	-135	-15.08%	691	-69	-9.08%	258	290	-32	-11.03%
	Violent		9888	9141	-747	-7.55%	8123	-1018	-11.14%	3043	3244	-201	-6.20%
Non-Violent	Burglary Sub-Total	BURGLARY-BUSINESS	3679	3876	197	5.35%	3377	-499	-12.87%	1143	1359	-216	-15.89%
		BURGLARY-RESIDENCE	2529	2155	-374	-14.79%	2165	10	0.46%	781	870	-89	-10.23%
		Total	6208	6031	-177	-2.85%	5542	-489	-8.11%	1924	2229	-305	-13.68%
	Theft Sub-Total	BMV	17425	13539	-3886	-22.30%	14004	465	3.43%	5929	5257	672	12.78%
		OTHER THEFT	8699	8263	-436	-5.01%	6903	-1360	-16.46%	2599	2897	-298	-10.29%
		SHOPLIFTING	2642	3011	369	13.97%	3721	710	23.58%	1692	1521	171	11.24%
		Total	28766	24813	-3953	-13.74%	24628	-185	-0.75%	10220	9675	545	5.63%
	UUMV Sub-Total	UUMV	18607	14594	-4013	-21.57%	11226	-3368	-23.08%	3702	5136	-1434	-27.92%
		Total	18607	14594	-4013	-21.57%	11226	-3368	-23.08%	3702	5136	-1434	-27.92%
	Non-Violent		53581	45438	-8143	-15.20%	41396	-4042	-8.90%	15846	17040	-1194	-7.01%
Total		63469	54579	-8890	-14.01%	49519	-5060	-9.27%	18889	20284	-1395	-6.88%	

Memorandum



CITY OF DALLAS

DATE June 3, 2026

TO Members of the Community Police Oversight Board

SUBJECT **Complaints Received from April 1, 2026, to April 30, 2026**

This memorandum provides a summary of complaints received and resolved by OCPO in April 2026. From **April 1 to April 30, 2026**, the **Office of Community Police Oversight (OCPO)** received **120 complaints**. Each complaint undergoes an initial review by OCPO, in collaboration with the **Dallas Police Department's** Internal Affairs Division (IAD), to determine the appropriate type of investigation:

Investigation Types

- **Control Number (CN):**
For allegations that could result in a written reprimand or higher. Investigated by the Internal Affairs Division.
- **Division Referral (DR):**
For less severe allegations that may result in corrective actions such as Advice and Instruction, Documented Counseling, or a Supervisor's Report of Correction. Investigated by the officer's division.
- **No Investigation (NI):**
For cases that will not be investigated by IAD (e.g., allegations submitted after 60 days or failing to meet legal requirements).
- **Public Integrity (PI):**
The Public Integrity Unit investigates allegations of criminal conduct by police officers. All complaints that could be considered criminal offenses, including anonymous submissions, are forwarded to this unit.
- **Administrative Inquiry Investigation:**
Investigations into misconduct or improper police handling may be needed even without formal complaints. This includes cases involving unidentified employees, vague allegations, City Manager referrals, third-party claims, anonymous reports of criminal activity, directives from leadership, and instances where the complainant may be untruthful.

Reasons for No Investigation (NI)

- **Does Not Meet Criteria:** Complainant refused to provide a written statement (per TX GC 614.022)
- **Duplicate Complaint:** Allegation already under review or previously addressed.
- **Failure to Articulate:** No clear allegation of misconduct was provided.
- **Guilt or Innocence:** Complaint challenges legal guilt, not officer conduct
- **Information Only:** Request for or provision of unrelated information
- **More Information Needed:** Insufficient information to proceed.
- **No Violation:** Preliminary review finds no policy violation.
- **No Violation (BWC):** Body Worn Camera review confirms no misconduct.
- **Non-Employee:** Complaint involves a non-DPD individual.
- **Sixty-Day:** Complaint received more than 60 days after the incident with no good cause.
- **Third Party:** Complainant was not a victim or witness of the incident.

Complaint Classification Summary

The **120** complaints received were categorized as follows:

- **93** classified as *No Investigation (NI)*
- **12** classified as *Division Referral (DR)*
- **14** classified as *Control Number (CN)*
- **0** classified as *Public Integrity (PI)*
- **1** complaint is *pending determination*

Non-Pending Complaints

The remaining complaints are still pending.

Completed Cases

During April 2026, **34** cases were investigated and completed.

Breakdown of Completed Cases:

- **26** cases classified as *Division Referral (DR)*
- **8** cases classified as *Control Number (CN)*

Completed Cases Findings

- **4** cases were listed as *Exonerated*
- **12** cases were listed as *Unfounded*
- **7** cases were listed as *Not Sustained*
- **7** cases were listed as *Sustained*
- **3** cases were listed as *Complete*
- **1** case was listed as *Void*

Most Common Allegations

- **Discourtesy/Unprofessionalism: 19** occurrences
- **Improper or No Action: 9** occurrences
- **Body-worn Camera Policy Violation: 5** occurrences

Issued Discipline Concerning Sustained Cases

- **Supervisors Report:**
- **Written Reprimand**
- **Documented Counseling**
- **Pending Issuance of Discipline**
- **Verbal Coaching**
- **Advice & Counseling**

This memorandum summarizes complaints received and reviewed in April 2026. For further details or questions, please refer to the following spreadsheet or contact the Office of Community Police Oversight.

As follow-up actions, the Board may wish to review the data for recurring patterns or trends, particularly in areas where complaints are frequently sustained or where there is a rise in certain allegation types. It may also be beneficial to discuss proactive steps to address these trends and consider recommending policy, training, or outreach initiatives to reduce the occurrence of similar issues in the future.

IA No	Incident type	Investigative unit	Received date	Completed date	Classification	Sub-Classification	Source
EC2026-0345	External Complaint	Police Oversight	4/7/2026	4/7/2026	No Investigation Conducted	Non Employee	External Email
EC2026-0346	External Complaint	Police Oversight	4/7/2026	4/7/2026	No Investigation Conducted	No Violation BWC	External Email
EC2026-0347	External Complaint	Police Oversight	4/7/2026	4/7/2026	Divisional Investigation Citizen Impact	Discourtesy or Unprofessionalism	External Email
EC2026-0350	External Complaint	Police Oversight	4/7/2026	4/8/2026	Use of Force	Inappropriate Use of Force	External Email
EC2026-0351	External Complaint	Police Oversight	4/7/2026	4/8/2026	No Investigation Conducted	No Violation BWC	External Email
EC2026-0354	External Complaint	Police Oversight	4/7/2026	4/8/2026	No Investigation Conducted	Non Employee	External Email
EC2026-0355	External Complaint	Police Oversight	4/7/2026	4/8/2026	No Investigation Conducted	Fail to Articulate	External Email
EC2026-0358	External Complaint	Police Oversight	4/8/2026	4/9/2026	No Investigation Conducted	No Violation BWC	External Email
EC2026-0359	External Complaint	Police Oversight	4/8/2026	4/9/2026	Administrative Citizen Impact	Disturbance – Escalating / Participating	External Email
EC2026-0360	External Complaint	Police Oversight	4/8/2026	4/9/2026	No Investigation Conducted	Third Party	External Email
EC2026-0367	External Complaint	Police Oversight	4/6/2026	4/13/2026	Administrative Citizen Impact	Improper or False Arrest	External Email
EC2026-0368	External Complaint	Police Oversight	4/6/2026	4/13/2026	No Investigation Conducted	More Information	External Email
EC2026-0369	External Complaint	Police Oversight	4/6/2026	4/13/2026	No Investigation Conducted	More Information	External Email
EC2026-0370	External Complaint	Police Oversight	4/13/2026	4/13/2026	Administrative No Citizen Impact	Improper Comments	External Email
EC2026-0371	External Complaint	Police Oversight	4/13/2026	4/13/2026	No Investigation Conducted	Non Employee	External Email
EC2026-0372	External Complaint	Police Oversight	4/13/2026	4/13/2026	No Investigation Conducted	No Violation BWC	External Email
EC2026-0376	External Complaint	Police Oversight	4/13/2026	4/21/2026	Divisional Investigation Citizen Impact	Improper Action	External Email
EC2026-0377	External Complaint	Police Oversight	4/13/2026	4/14/2026	No Investigation Conducted	No Violation BWC	External Email
EC2026-0378	External Complaint	Police Oversight	4/13/2026	4/14/2026	No Investigation Conducted	No Violation BWC	External Email
EC2026-0379	External Complaint	Police Oversight	4/13/2026	4/14/2026	No Investigation Conducted	Information Referred to Divisions	External Email
EC2026-0380	External Complaint	Police Oversight	4/13/2026	4/14/2026	Administrative Citizen Impact	Improper Action	External Email

EC2026-0381	External Complaint	Police Oversight	4/13/2026	4/14/2026	No Investigation Conducted	No Violation BWC	External Email
EC2026-0392	External Complaint	Police Oversight	4/14/2026	4/14/2026	No Investigation Conducted	Information Referred to Divisions	External Email
EC2026-0393	External Complaint	Police Oversight	4/14/2026	4/14/2026	No Investigation Conducted	Fail to Articulate	External Email
EC2026-0396	External Complaint	Police Oversight	4/15/2026	4/15/2026	No Investigation Conducted	Fail to Articulate	External Email
EC2026-0397	External Complaint	Police Oversight	4/15/2026	4/15/2026	No Investigation Conducted	Fail to Articulate	External Email
EC2026-0398	External Complaint	Police Oversight	4/15/2026	4/15/2026	No Investigation Conducted	Non Employee	External Email
EC2026-0401	External Complaint	Police Oversight	4/14/2026	4/16/2026	No Investigation Conducted	Sixty Day	External Email
EC2026-0403	External Complaint	Police Oversight	4/20/2026	4/20/2026	No Investigation Conducted	Information Referred to Divisions	External Email
EC2026-0404	External Complaint	Police Oversight	4/20/2026	4/20/2026	No Investigation Conducted	Information Referred to Divisions	External Email
EC2026-0415	External Complaint	Police Oversight	4/21/2026	4/22/2026	No Investigation Conducted	Non Employee	External Email
EC2026-0416	External Complaint	Police Oversight	4/20/2026	4/22/2026	Divisional Investigation Citizen Impact	Improper Action	External Email
EC2026-0418	External Complaint	Police Oversight	4/8/2026	4/22/2026	No Investigation Conducted	More Information	External Email
EC2026-0420	External Complaint	Police Oversight	4/22/2026	4/22/2026	Administrative Citizen Impact	Improper or No Investigation	External Email
EC2026-0426	External Complaint	Police Oversight	4/23/2026	4/23/2026	No Investigation Conducted	Information Referred to Divisions	External Email
EC2026-0427	External Complaint	Police Oversight	4/22/2026	4/23/2026	No Investigation Conducted	No Violation BWC	External Email
EC2026-0429	External Complaint	Police Oversight	4/23/2026	4/23/2026	No Investigation Conducted	Information Referred to Divisions	External Email
EC2026-0432	External Complaint	Police Oversight	4/14/2026	4/27/2026	No Investigation Conducted	Sixty Day	External Email
EC2026-0434	External Complaint	Police Oversight	4/27/2026	4/27/2026	No Investigation Conducted	No Violation BWC	External Email
EC2026-0435	External Complaint	Police Oversight	4/27/2026	4/27/2026	No Investigation Conducted	Guilt or Innocence	External Email
EC2026-0436	External Complaint	Police Oversight	4/27/2026	4/27/2026	Administrative Citizen Impact	Improper Action	External Email
EC2026-0437	External Complaint	Police Oversight	4/27/2026	4/27/2026	No Investigation Conducted	No Violation BWC	External Email

EC2026-0438	External Complaint	Police Oversight	4/27/2026	4/27/2026	Administrative Citizen Impact	Improper Action	External Email
EC2026-0439	External Complaint	Police Oversight	4/27/2026	4/27/2026	Administrative No Citizen Impact	Reckless Driving	External Email
EC2026-0440	External Complaint	Police Oversight	4/28/2026	4/28/2026	No Investigation Conducted	Duplicate Complaint	External Email
EC2026-0442	External Complaint	Police Oversight	4/28/2026	4/28/2026	No Investigation Conducted	Information Referred to Divisions	External Email
EC2026-0443	External Complaint	Police Oversight	4/28/2026	4/28/2026	No Investigation Conducted	Information Referred to Divisions	External Email
EC2026-0451	External Complaint	Police Oversight	4/30/2026	4/30/2026	No Investigation Conducted	No Violation	External Email
EC2026-0453	External Complaint	Police Oversight	4/30/2026	4/30/2026	No Investigation Conducted	Fail to Articulate	External Email
EC2026-0456	External Complaint	Police Oversight	4/27/2026	5/4/2026	No Investigation Conducted	More Information	External Email
EC2026-0457	External Complaint	Police Oversight	4/30/2026	5/4/2026	No Investigation Conducted	No Violation BWC	External Email
EC2026-0342	External Complaint	Police Oversight	4/2/2026	4/6/2026	No Investigation Conducted	Information Referred to Divisions	External Letter
EC2026-0417	External Complaint	Police Oversight	4/21/2026	4/22/2026	No Investigation Conducted	Outside Agency	External Letter
EC2026-0431	External Complaint	Police Oversight	4/23/2026	4/24/2026	No Investigation Conducted	Duplicate Complaint	External Letter
EC2026-0444	External Complaint	Police Oversight	4/24/2026	4/28/2026	No Investigation Conducted	No Violation BWC	External Letter
EC2026-0336	External Complaint	Police Oversight	4/1/2026	4/1/2026	No Investigation Conducted	Fail to Articulate	External Online Form OPO
EC2026-0337	External Complaint	Police Oversight	4/1/2026	4/2/2026	No Investigation Conducted	Fail to Articulate	External Online Form OPO
EC2026-0338	External Complaint	Police Oversight	4/1/2026	4/2/2026	No Investigation Conducted	Information Referred to Divisions	External Online Form OPO
EC2026-0339	External Complaint	Police Oversight	4/1/2026	4/2/2026	No Investigation Conducted	Non Employee	External Online Form OPO
EC2026-0340	External Complaint	Police Oversight	4/1/2026	4/2/2026	Divisional Investigation Citizen Impact	BWC/DVR Violations	External Online Form OPO
EC2026-0341	External Complaint	Police Oversight	4/1/2026	4/2/2026	No Investigation Conducted	Information Referred to Divisions	External Online Form OPO

EC2026-0382	External Complaint	Police Oversight	4/13/2026	4/14/2026	No Investigation Conducted	Information Referred to Divisions	External Online Form OPO
EC2026-0383	External Complaint	Police Oversight	4/13/2026	4/14/2026	No Investigation Conducted	Fail to Articulate	External Online Form OPO
EC2026-0388	External Complaint	Police Oversight	4/13/2026	4/14/2026	No Investigation Conducted	No Violation BWC	External Online Form OPO
EC2026-0389	External Complaint	Police Oversight	4/13/2026	4/14/2026	Divisional Investigation Citizen Impact	Improper Comments	External Online Form OPO
EC2026-0390	External Complaint	Police Oversight	4/13/2026	4/14/2026	No Investigation Conducted	Non Employee	External Online Form OPO
EC2026-0391	External Complaint	Police Oversight	4/13/2026	4/14/2026	No Investigation Conducted	No Violation BWC	External Online Form OPO
EC2026-0407	External Complaint	Police Oversight	4/17/2026	4/20/2026	No Investigation Conducted	More Information	External Online Form OPO
EC2026-0408	External Complaint	Police Oversight	4/17/2026	4/20/2026	Divisional Investigation Citizen Impact	Improper or No Investigation	External Online Form OPO
EC2026-0409	External Complaint	Police Oversight	4/17/2026	4/20/2026	No Investigation Conducted	Fail to Articulate	External Online Form OPO
EC2026-0410	External Complaint	Police Oversight	4/17/2026	4/20/2026	No Investigation Conducted	No Violation BWC	External Online Form OPO
EC2026-0411	External Complaint	Police Oversight	4/17/2026	4/22/2026	No Investigation Conducted	Third Party	External Online Form OPO
EC2026-0412	External Complaint	Police Oversight	4/17/2026	4/21/2026	No Investigation Conducted	No Violation BWC	External Online Form OPO
EC2026-0413	External Complaint	Police Oversight	4/17/2026	4/21/2026	No Investigation Conducted	Information Referred to Divisions	External Online Form OPO
EC2026-0421	External Complaint	Police Oversight	4/22/2026	4/22/2026			External Online Form OPO
EC2026-0422	External Complaint	Police Oversight	4/22/2026	4/23/2026	No Investigation Conducted	Fail to Articulate	External Online Form OPO
EC2026-0430	External Complaint	Police Oversight	4/23/2026	4/24/2026	Mediation	Referral	External Online Form OPO

EC2026-0433	External Complaint	Police Oversight	4/27/2026	4/27/2026	No Investigation Conducted	Information Referred to Divisions	External Online Form OPO
EC2026-0361	External Complaint	Police Oversight	4/6/2026	4/9/2026	Divisional Investigation Citizen Impact	Discourtesy or Unprofessionalism	External Patrol Division
EC2026-0362	External Complaint	Complaint Processing Sgt	4/5/2026	4/9/2026	No Investigation Conducted	No Violation	External Patrol Division
EC2026-0363	External Complaint	Police Oversight	4/8/2026	4/10/2026	No Investigation Conducted	Information Referred to Divisions	External Patrol Division
EC2026-0441	External Complaint	BT Request for Contrl No	4/27/2026	4/28/2026	Use of Force	Inappropriate Use of Force	External Patrol Division
EC2026-0343	External Complaint	Chief of Police Asst	4/3/2026	4/6/2026	No Investigation Conducted	Information Referred to Divisions	External Walk-in DPD
EC2026-0344	External Complaint	Police Oversight	4/3/2026	4/6/2026	No Investigation Conducted	No Violation BWC	External Walk-in DPD
EC2026-0349	External Complaint	Police Oversight	4/6/2026	4/7/2026	No Investigation Conducted	No Violation BWC	External Walk-in DPD
EC2026-0352	External Complaint	Police Oversight	4/7/2026	4/8/2026	No Investigation Conducted	Fail to Articulate	External Walk-in DPD
EC2026-0357	External Complaint	Police Oversight	4/3/2026	4/8/2026	No Investigation Conducted	No Violation BWC	External Walk-in DPD
EC2026-0364	External Complaint	Police Oversight	4/9/2026	4/10/2026	No Investigation Conducted	Fail to Articulate	External Walk-in DPD
EC2026-0365	External Complaint	Police Oversight	4/9/2026	4/10/2026	Divisional Investigation Citizen Impact	Improper or No Investigation	External Walk-in DPD
EC2026-0366	External Complaint	Police Oversight	4/8/2026	4/10/2026	No Investigation Conducted	No Violation	External Walk-in DPD
EC2026-0373	External Complaint	Police Oversight	4/10/2026	4/13/2026	No Investigation Conducted	Information Referred to Divisions	External Walk-in DPD
EC2026-0374	External Complaint	Police Oversight	4/10/2026	4/13/2026	No Investigation Conducted	Information Referred to Divisions	External Walk-in DPD
EC2026-0375	External Complaint	Police Oversight	4/9/2026	4/13/2026	Divisional Investigation Citizen Impact	Failed to Secure Property	External Walk-in DPD

EC2026-0384	External Complaint	Police Oversight	4/10/2026	4/14/2026	Use of Force	Inappropriate Use of Force	External Walk-in DPD
EC2026-0385	External Complaint	Police Oversight	4/13/2026	4/14/2026	No Investigation Conducted	Outside Agency	External Walk-in DPD
EC2026-0386	External Complaint	Police Oversight	4/13/2026	4/14/2026	No Investigation Conducted	No Violation BWC	External Walk-in DPD
EC2026-0387	External Complaint	Police Oversight	4/14/2026	4/14/2026	Use of Force	Inappropriate Use of Force	External Walk-in DPD
EC2026-0394	External Complaint	Police Oversight	4/13/2026	4/15/2026	Divisional Investigation Citizen Impact	BWC/DVR Violations	External Walk-in DPD
EC2026-0395	External Complaint	Police Oversight	4/13/2026	4/15/2026	No Investigation Conducted	No Violation BWC	External Walk-in DPD
EC2026-0399	External Complaint	Police Oversight	4/15/2026	4/15/2026	No Investigation Conducted	Duplicate Complaint	External Walk-in DPD
EC2026-0400	External Complaint	Police Oversight	4/13/2026	4/15/2026	No Investigation Conducted	More Information	External Walk-in DPD
EC2026-0402	External Complaint	Police Oversight	4/15/2026	4/16/2026	No Investigation Conducted	Information Referred to Divisions	External Walk-in DPD
EC2026-0405	External Complaint	Police Oversight	4/17/2026	4/20/2026	Divisional Investigation Citizen Impact	BWC/DVR Violations	External Walk-in DPD
EC2026-0406	External Complaint	Police Oversight	4/17/2026	4/20/2026	No Investigation Conducted	No Violation BWC	External Walk-in DPD
EC2026-0414	External Complaint	Police Oversight	4/21/2026	4/21/2026	No Investigation Conducted	No Violation BWC	External Walk-in DPD
EC2026-0419	External Complaint	BT Request for Contrl No	4/16/2026	4/22/2026	No Investigation Conducted	No Violation BWC	External Walk-in DPD
EC2026-0445	External Complaint	Police Oversight	4/24/2026	4/28/2026	No Investigation Conducted	Information Referred to Divisions	External Walk-in DPD
EC2026-0446	External Complaint	Police Oversight	4/24/2026	4/29/2026	No Investigation Conducted	Fail to Articulate	External Walk-in DPD
EC2026-0448	External Complaint	Police Oversight	4/24/2026	4/29/2026	Divisional Investigation Citizen Impact	Improper or No Investigation	External Walk-in DPD

EC2026-0449	External Complaint	Police Oversight	4/28/2026	4/29/2026	No Investigation Conducted	Information Referred to Divisions	External Walk-in DPD
EC2026-0450	External Complaint	Police Oversight	4/29/2026	4/29/2026	No Investigation Conducted	Information Referred to Divisions	External Walk-in DPD
EC2026-0452	External Complaint	BT Request for Contrl No	4/29/2026	4/30/2026	No Investigation Conducted	No Violation	External Walk-in DPD
EC2026-0454	External Complaint	Police Oversight	4/30/2026	5/1/2026	No Investigation Conducted	No Violation BWC	External Walk-in DPD
EC2026-0353	External Complaint	Police Oversight	4/6/2026	4/8/2026	No Investigation Conducted	No Violation BWC	External Walk-in OPO
EC2026-0356	External Complaint	Police Oversight	4/3/2026	4/8/2026	Administrative No Citizen Impact	Improper or No Action	External Walk-in OPO
EC2026-0423	External Complaint	Police Oversight	4/22/2026	4/23/2026	No Investigation Conducted	No Violation BWC	External Walk-in OPO
EC2026-0424	External Complaint	Police Oversight	4/17/2026	4/23/2026	No Investigation Conducted	Fail to Articulate	External Walk-in OPO
EC2026-0425	External Complaint	Police Oversight	4/21/2026	4/23/2026	No Investigation Conducted	Outside Agency	External Walk-in OPO
EC2026-0428	External Complaint	Police Oversight	4/21/2026	4/23/2026	No Investigation Conducted	Outside Agency	External Walk-in OPO
EC2026-0447	External Complaint	Police Oversight	4/23/2026	4/29/2026	No Investigation Conducted	Information Referred to Divisions	External Walk-in OPO

Inc: IA No	Inc: Incident type	Inc: Linked Case Number	Inc: Source	Inc: Occurred date	Inc: Received date	Inc: Completed date	Off: Badge/ID number	Off: Type	Alg: Allegation	Alg: Finding	Act: Action taken	Inc: Database row #
CN2025-201	External Investigation	EC2025-0801	External	4/19/2025	8/4/2025	4/10/2026	10521	Sworn	Failed to complete reports(s) on time	Sustained	Supervisors Report	231825
CN2025-201	External Investigation	EC2025-0801	External	4/19/2025	8/4/2025	4/10/2026	10521	Sworn	Improper or No Action	Sustained	Supervisors Report	231825
CN2025-220	External Investigation	EC2025-0895	External	8/25/2025	8/26/2025	4/2/2026	9109	Sworn	Inappropriate or Unnecessary Use of Force	Not Sustained		232548
CN2025-223	External Investigation	EC2025-0946	External	9/8/2025	9/9/2025	4/10/2026	12578	Sworn	Body worn camera policy violation	Sustained	Written Reprimand	232804
CN2025-223	External Investigation	EC2025-0946	External	9/8/2025	9/9/2025	4/10/2026	12578	Sworn	Fail To Give Identification On Request	Sustained	Written Reprimand	232804
CN2025-223	External Investigation	EC2025-0946	External	9/8/2025	9/9/2025	4/10/2026	12578	Sworn	Failed to contact Supervisor	Sustained	Written Reprimand	232804
CN2025-223	External Investigation	EC2025-0946	External	9/8/2025	9/9/2025	4/10/2026	12578	Sworn	Improper or no investigation	Sustained	Written Reprimand	232804
CN2025-238	External Investigation	EC2025-1019	External	9/29/2025	10/1/2025	4/8/2026	12678	Sworn	Body worn camera policy violation	Rescinded	Documented Counseling	233815
CN2025-238	External Investigation	EC2025-1019	External	9/29/2025	10/1/2025	4/8/2026	12678	Sworn	Body worn camera policy violation	Rescinded	Pending Issuance of Discipline	233815
CN2025-238	External Investigation	EC2025-1019	External	9/29/2025	10/1/2025	4/8/2026	12678	Sworn	Discourtesy/Unprofessionalism	Sustained	Documented Counseling	233815
CN2025-238	External Investigation	EC2025-1019	External	9/29/2025	10/1/2025	4/8/2026	12678	Sworn	Discourtesy/Unprofessionalism	Sustained	Pending Issuance of Discipline	233815
CN2025-238	External Investigation	EC2025-1019	External	9/29/2025	10/1/2025	4/8/2026	12736	Sworn	Inappropriate or Unnecessary Use of Force	Exonerated	Pending Review	233815
CN2025-238	External Investigation	EC2025-1019	External	9/29/2025	10/1/2025	4/8/2026	12678	Sworn	Inappropriate or Unnecessary Use of Force	Exonerated	Documented Counseling	233815
CN2025-238	External Investigation	EC2025-1019	External	9/29/2025	10/1/2025	4/8/2026	12678	Sworn	Inappropriate or Unnecessary Use of Force	Exonerated	Pending Issuance of Discipline	233815
CN2025-238	External Investigation	EC2025-1019	External	9/29/2025	10/1/2025	4/8/2026	12678	Sworn	Report, Incomplete / Erroneous	Sustained	Documented Counseling	233815
CN2025-238	External Investigation	EC2025-1019	External	9/29/2025	10/1/2025	4/8/2026	12678	Sworn	Report, Incomplete / Erroneous	Sustained	Pending Issuance of Discipline	233815
CN2025-251	External Investigation	EC2025-1064	External	10/6/2025	10/17/2025	4/2/2026	0	Non Sworn	Improper or No Action	Unfounded		234258
CN2025-251	External Investigation	EC2025-1064	External	10/6/2025	10/17/2025	4/2/2026	8482	Sworn	Improper or No Action	Unfounded		234258
CN2025-251	External Investigation	EC2025-1064	External	10/6/2025	10/17/2025	4/2/2026	9379	Sworn	Improper or No Action	Unfounded		234258
CN2025-282	Inquiry	EC2025-1211	External	10/24/2025	12/2/2025	4/26/2026	8088	Sworn	Improper or No Action	Complete		235674
CN2026-010	Inquiry	EC2026-0005	External	1/5/2026	1/6/2026	4/22/2026	7051	Sworn	Administrative Inquiry	Complete		236938
CN2026-014	Inquiry	EC2025-1285	External	12/18/2025	12/24/2025	4/28/2026	8103	Sworn	Administrative Inquiry	Complete		237145
DR2022-091	Division Referral	EC2022-0445	External Walk-in DPD	5/1/2022	5/23/2022	4/20/2026						196117
DR2026-021	Division Referral	EC2026-0022	External Walk-in DPD	1/1/2026	1/5/2026	4/7/2026	12457	Sworn	Discourtesy/Unprofessionalism	Sustained	Verbal Coaching	237808
DR2026-021	Division Referral	EC2026-0022	External Walk-in DPD	1/1/2026	1/5/2026	4/7/2026	12443	Sworn	Discourtesy/Unprofessionalism	Unfounded		237808
DR2026-024	Division Referral	EC2025-0942	External Email	9/9/2025	9/10/2025	4/7/2026	9569	Sworn	Discourtesy/Unprofessionalism	Exonerated		238079
DR2026-029	Division Referral	EC2026-0145	External Patrol Division	2/10/2026	2/12/2026	4/1/2026	12825	Sworn	Conflict Of Interest, Discredit To Dept.	Unfounded		238139
DR2026-030	Division Referral	EC2026-0131	External Email	2/5/2026	2/10/2026	4/8/2026	9733	Sworn	Discourtesy/Unprofessionalism	Unfounded		238177
DR2026-030	Division Referral	EC2026-0131	External Email	2/5/2026	2/10/2026	4/8/2026	11026	Sworn	Discourtesy/Unprofessionalism	Unfounded		238177
DR2026-032	Division Referral	EC2026-0186	External Walk-in DPD	7/23/2025	2/23/2026	4/8/2026	11543	Sworn	Improper or no investigation	Not Sustained		238186
DR2026-033	Division Referral	EC2026-0092	External Walk-in DPD	1/20/2026	1/29/2026	4/1/2026	9295	Sworn	Discourtesy/Unprofessionalism	Exonerated		238267
DR2026-033	Division Referral	EC2026-0092	External Walk-in DPD	1/20/2026	1/29/2026	4/1/2026	9295	Sworn	Improper or No Action	Exonerated		238267
DR2026-037	Division Referral	EC2026-0069	External Walk-in DPD	1/11/2026	1/16/2026	4/14/2026	12598	Sworn	Discourtesy/Unprofessionalism	Unfounded		238363
DR2026-038	Division Referral	EC2026-0067	External Online Form OPO	1/18/2026	1/20/2026	4/9/2026	12481	Sworn	Body worn camera policy violation	Unfounded		238375
DR2026-038	Division Referral	EC2026-0067	External Online Form OPO	1/18/2026	1/20/2026	4/9/2026	12481	Sworn	Improper or No Action	Unfounded		238375
DR2026-039	Division Referral	EC2026-0179	External Email	2/13/2026	2/17/2026	4/16/2026	0	Non Sworn	Discourtesy/Unprofessionalism	Not Sustained		238376
DR2026-040	Division Referral	EC2026-0180	External Email	2/20/2026	2/23/2026	4/21/2026	9551	Sworn	Body worn camera policy violation	Unfounded		238382
DR2026-040	Division Referral	EC2026-0180	External Email	2/20/2026	2/23/2026	4/21/2026	9551	Sworn	Discourtesy/Unprofessionalism	Unfounded		238382
DR2026-041	Division Referral	EC2026-0146	External Telephone DPD	2/13/2026	2/13/2026	4/21/2026	12690	Sworn	Discourtesy/Unprofessionalism	Not Sustained		238872
DR2026-042	Division Referral	EC2026-0191	External Walk-in DPD	2/22/2026	2/24/2026	4/21/2026	12699	Sworn	Fail To Account For Prisoner's Property	Sustained	Advice & Counseling	238873
DR2026-042	Division Referral	EC2026-0191	External Walk-in DPD	2/22/2026	2/24/2026	4/21/2026	12669	Sworn	Fail To Account For Prisoner's Property	Unfounded	Verbal Coaching	238873
DR2026-042	Division Referral	EC2026-0191	External Walk-in DPD	2/22/2026	2/24/2026	4/21/2026	12699	Sworn	Prisoner, Improper Release In Field	Sustained	Advice & Counseling	238873
DR2026-042	Division Referral	EC2026-0191	External Walk-in DPD	2/22/2026	2/24/2026	4/21/2026	12669	Sworn	Prisoner, Improper Release In Field	Sustained	Verbal Coaching	238873
DR2026-043	Division Referral	EC2026-0194	External Email	12/5/2025	2/20/2026	4/7/2026	8586	Sworn	Discourtesy/Unprofessionalism	Sustained	Advice & Counseling	238875
DR2026-043	Division Referral	EC2026-0194	External Email	12/5/2025	2/20/2026	4/7/2026	8586	Sworn	Improper Comments	Sustained	Advice & Counseling	238875
DR2026-044	Division Referral	EC2026-0083	External Email	1/22/2026	1/22/2026	4/8/2026	8553	Sworn	Reckless Driving, Speeding	Not Sustained		238877
DR2026-045	Division Referral	EC2026-0161	External Walk-in DPD	2/9/2026	2/18/2026	4/9/2026	10459	Sworn	Discourtesy/Unprofessionalism	Exonerated		238878
DR2026-046	Division Referral	EC2026-0190	External Email	2/20/2026	2/20/2026	4/27/2026	0	Non Sworn	Failed to Follow Established Procedures	Sustained	Advice & Counseling	238906
DR2026-047	Division Referral	EC2026-0207	External Letter	1/12/2026	2/25/2026	4/9/2026	12691	Sworn	Discourtesy/Unprofessionalism	Not Sustained		238912
DR2026-047	Division Referral	EC2026-0207	External Letter	1/12/2026	2/25/2026	4/9/2026	12691	Sworn	Reckless Driving, Speeding	Not Sustained		238912
DR2026-048	Division Referral	EC2026-0086	External Walk-in DPD	4/20/2025	1/22/2026	4/30/2026	10531	Sworn	Improper or No Action	Unfounded		239271
DR2026-049	Division Referral	EC2026-0062	External Email	1/17/2026	1/19/2026	4/27/2026	12189	Sworn	Discourtesy/Unprofessionalism	Unfounded		239273
DR2026-050	Division Referral	EC2026-0135	External Walk-in DPD	1/14/2026	2/11/2026	4/14/2026	10608	Sworn	Improper or no investigation	Exonerated		239278
DR2026-054	Division Referral	EC2026-0264	External Email	3/9/2026	3/10/2026	4/21/2026	12703	Sworn	Discourtesy/Unprofessionalism	Not Sustained		239295
DR2026-057	Division Referral	EC2026-0271	External Online Form OPO	3/3/2026	3/9/2026	4/21/2026	7016	Sworn	Improper or No Action			239441
DR2026-058	Division Referral	EC2026-0256	External Email	2/24/2026	2/25/2026	4/30/2026	11439	Sworn	Reckless Driving, Speeding	Unfounded		239483
DR2026-066	Division Referral	EC2026-0324	External Email	3/27/2026	3/27/2026	4/27/2026	10232	Sworn	Discourtesy/Unprofessionalism	Unfounded		239735
DR2026-066	Division Referral	EC2026-0324	External Email	3/27/2026	3/27/2026	4/27/2026	10232	Sworn	Improper or no investigation	Unfounded		239735
DR2026-067	Division Referral	EC2026-0321	External Email	3/12/2026	3/18/2026	4/30/2026	5694	Sworn	Discourtesy/Unprofessionalism	Unfounded		239736

External Administrative Complaints Received as of 05/05/2026 for Fiscal Year 2025-2026

Adverse Conduct													0	0%
BWC/DVR Violations													0	0%
Dispatch/911 Violation													0	0%
Discourtesy to Other Employees													0	0%
Failed to Complete Report on Time													0	0%
Illegal or Improper Search					1								1	2%
Improper Release of Information													0	0%
Incomplete or Erroneous Report													0	0%
Inquiry													0	0%
Lost/Damaged Citizen Property													0	0%
Mistreatment of Citizen													0	0%
Placed Citizen in Danger													0	0%
Complaints Referred to the Public Integrity Unit	1	0	0	0	0	0	0						1	
Preliminary Investigation and Outcome	82	86	85	81	99	87	36	0	0	0	0	0	556	74%
No Violation BWC	25	15	17	29	18	25	9						138	25%
No Violation	16	24	12	10	9	3	2						76	14%
Fail to Articulate	8	9	7	8	17	8	8						65	12%
Information Only	14	13	13	6	9	17	8						80	14%
Duplicate Complaint	6	6	12	9	6	9	1						49	9%
Non Employee	4	3	4	6	12	12	4						45	8%
More Information	5	6	6	3	7	3	2						32	6%
Sixty Day	2	4	5	7	4	4							26	5%
Guilt or Innocence	2	2	4	2	6	5							21	4%
Third Party		2	2		10	1	1						16	3%
Other (Outside Agency)		2	3	1	1		1						8	1%
Did not meet criteria													0	0%
Need Signature													0	0%
Training Recommendation													0	0%
Possible													0	0%
Unknown Officer													0	0%
OCPO Investigation													0	0%
Under Review	1	1	0	0	0	0	75						77	10%
%	1%	1%	0%	0%	0%	0%	63%							
Grand Total	96	97	98	102	125	112	120	0	0	0	0	0	750	

The Internal Affairs Division calculates monthly complaints by the received date. *Data pulled from IAPRO as of 5/05/2026, at app. 11:00 am.

External Commendations Received YTD		
Commendation	#	%
Professionalism and Caring Attitude	10	19%
Job Well Done	6	11%
COPS Cop Officer of the Month Nomination	5	10%
Professionalism and a Job Well Done	5	10%
Dedication to Duty and Professionalism	5	10%
Dedication to Assignment and Job Well Done	4	8%
Dedication to Duty and Job Well Done	3	6%
Job Well Done and Team Work	3	6%
Good Teamwork and Excellent Arrest	2	4%
Excellent work and Professionalism	2	4%
Outstanding Job Performance	1	2%
Professionalism and quick action	1	2%
Professionalism and Dedication to Duty	1	2%
Professionalism	1	2%
Professionalism, Dedication, and Caring Attitude	1	2%
Excellent Professionalism	1	2%
Dedication to Duty and Excellence in Service	1	2%
Grand Total	52	100%

*This data was pulled May 5, 2026. Date range for this report is January 1 through April 30, 2026.

Memorandum



CITY OF DALLAS

DATE June 3, 2026

TO Members of the Community Police Oversight Board

SUBJECT **Complaints Received from May 1, 2026, to May 31, 2026**

This memorandum provides a summary of complaints received and resolved by OCPO in May 2026. From **May 1 to May 31, 2026**, the **Office of Community Police Oversight (OCPO)** received **102 complaints**. Each complaint undergoes an initial review by OCPO, in collaboration with the **Dallas Police Department's** Internal Affairs Division (IAD), to determine the appropriate type of investigation:

Investigation Types

- **Control Number (CN):**
For allegations that could result in a written reprimand or higher. Investigated by the Internal Affairs Division.
- **Division Referral (DR):**
For less severe allegations that may result in corrective actions such as Advice and Instruction, Documented Counseling, or a Supervisor's Report of Correction. Investigated by the officer's division.
- **No Investigation (NI):**
For cases that will not be investigated by IAD (e.g., allegations submitted after 60 days or failing to meet legal requirements).
- **Public Integrity (PI):**
The Public Integrity Unit investigates allegations of criminal conduct by police officers. All complaints that could be considered criminal offenses, including anonymous submissions, are forwarded to this unit.
- **Administrative Inquiry Investigation:**
Investigations into misconduct or improper police handling may be needed even without formal complaints. This includes cases involving unidentified employees, vague allegations, City Manager referrals, third-party claims, anonymous reports of criminal activity, directives from leadership, and instances where the complainant may be untruthful.

Reasons for No Investigation (NI)

- **Does Not Meet Criteria:** Complainant refused to provide a written statement (per TX GC 614.022)
- **Duplicate Complaint:** Allegation already under review or previously addressed.
- **Failure to Articulate:** No clear allegation of misconduct was provided.
- **Guilt or Innocence:** Complaint challenges legal guilt, not officer conduct
- **Information Only:** Request for or provision of unrelated information
- **More Information Needed:** Insufficient information to proceed.
- **No Violation:** Preliminary review finds no policy violation.
- **No Violation (BWC):** Body Worn Camera review confirms no misconduct.
- **Non-Employee:** Complaint involves a non-DPD individual.
- **Sixty-Day:** Complaint received more than 60 days after the incident with no good cause.
- **Third Party:** Complainant was not a victim or witness of the incident.

Complaint Classification Summary

The **102** complaints received were categorized as follows:

- **28** classified as *No Investigation (NI)*
- **5** classified as *Division Referral (DR)*
- **6** classified as *Control Number (CN)*
- **0** classified as *Public Integrity (PI)*
- **63** complaints are *pending determination*

Non-Pending Complaints

The remaining complaints are still pending.

Completed Cases

During May 2026, **19** cases were investigated and completed.

Breakdown of Completed Cases:

- **15** cases classified as *Division Referral (DR)*
- **4** cases classified as *Control Number (CN)*

Completed Cases Findings

- **1** case was listed as *Exonerated*
- **7** cases were listed as *Unfounded*
- **3** cases were listed as *Not Sustained*
- **4** cases were listed as *Sustained*
- **4** cases were listed as *Complete*

Most Common Allegations

- **Discourtesy/Unprofessionalism: 4** occurrences
- **Improper or No Action: 4** occurrences

Issued Discipline Concerning Sustained Cases

- **Supervisors Report:**
- **Verbal Coaching**
- **Advice & Counseling**

This memorandum summarizes complaints received and reviewed in May 2026. For further details or questions, please refer to the following spreadsheet or contact the Office of Community Police Oversight.

As follow-up actions, the Board may wish to review the data for recurring patterns or trends, particularly in areas where complaints are frequently sustained or where there is a rise in certain allegation types. It may also be beneficial to discuss proactive steps to address these trends and consider recommending policy, training, or outreach initiatives to reduce the occurrence of similar issues in the future.

IA No	Incident type	Investigative unit	Received date	Completed date	Classification	Sub-Classification	Source
EC2026-0455	External Complaint	Police Oversight	5/1/2026	5/1/2026	No Investigation Conducted	Information Referred to Divisions	External Walk-in DPD
EC2026-0458	External Complaint	Police Oversight	5/4/2026	5/4/2026	No Investigation Conducted	Fail to Articulate	External Email
EC2026-0469	External Complaint	Police Oversight	5/4/2026	5/5/2026	No Investigation Conducted	Information Referred to Divisions	External Online Form OPO
EC2026-0461	External Complaint	Police Oversight	5/4/2026	5/4/2026	No Investigation Conducted	Information Referred to Divisions	External Online Form OPO
EC2026-0466	External Complaint	Police Oversight	5/4/2026	5/5/2026	No Investigation Conducted	Information Referred to Divisions	External Online Form OPO
EC2026-0459	External Complaint	Police Oversight	5/4/2026	5/4/2026	No Investigation Conducted	No Violation	External Online Form OPO
EC2026-0472	External Complaint	Police Oversight	5/4/2026	5/6/2026	No Investigation Conducted	No Violation	External Online Form OPO
EC2026-0465	External Complaint	Police Oversight	5/4/2026	5/4/2026	Administrative No Citizen Impact	Improper or No Action	External Walk-in DPD
EC2026-0471	External Complaint	Police Oversight	5/6/2026	5/6/2026	Administrative Citizen Impact	Discourtesy/Unprofessionalism	External Walk-in DPD
EC2026-0476	External Complaint	Police Oversight	5/6/2026	5/6/2026	No Investigation Conducted	Duplicate Complaint	External Email
EC2026-0479	External Complaint	Police Oversight	5/6/2026	5/6/2026	Administrative Citizen Impact	Improper Action	External Email
EC2026-0475	External Complaint	Police Oversight	5/6/2026	5/6/2026	No Investigation Conducted	Information Referred to Divisions	External Email
EC2026-0473	External Complaint	Police Oversight	5/6/2026	5/6/2026	No Investigation Conducted	Information Referred to Divisions	External Email
EC2026-0474	External Complaint	Police Oversight	5/6/2026	5/6/2026	No Investigation Conducted	No Violation	External Email

EC2026-0483	External Complaint	Police Oversight	5/7/2026	5/7/2026	Adverse Conduct	Non-Domestic Disturbance	External Email
EC2026-0480	External Complaint	Police Oversight	5/11/2026	5/11/2026	Divisional Investigation Citizen Impact	Discourtesy or Unprofessionalism	External Online Form OPO
EC2026-0486	External Complaint	Police Oversight	5/11/2026	5/11/2026	No Investigation Conducted	Information Referred to Divisions	External Email
EC2026-0488	External Complaint	Police Oversight	5/11/2026	5/11/2026	No Investigation Conducted	No Violation BWC	External Letter
EC2026-0487	External Complaint	Police Oversight	5/11/2026	5/11/2026			External Online Form OPO
EC2026-0494	External Complaint	Police Oversight	5/11/2026	5/12/2026			External Patrol Division
EC2026-0495	External Complaint	Police Oversight	5/12/2026	5/12/2026	Administrative Citizen Impact	Improper Action	External Walk-in DPD
EC2026-0493	External Complaint	Police Oversight	5/12/2026	5/12/2026			External Email
EC2026-0500	External Complaint	Police Oversight	5/12/2026	5/12/2026			External Email
EC2026-0502	External Complaint	Police Oversight	5/12/2026	5/12/2026			External Email
EC2026-0506	External Complaint	Police Oversight	5/12/2026	5/13/2026			External Email
EC2026-0505	External Complaint	Police Oversight	5/13/2026	5/13/2026	No Investigation Conducted	Information Only	External Email
EC2026-0504	External Complaint	Police Oversight	5/13/2026	5/13/2026	No Investigation Conducted	Sixty Day	External Email
EC2026-0503	External Complaint	Police Oversight	5/13/2026	5/13/2026			External Walk-in DPD
EC2026-0507	External Complaint	Police Oversight	5/14/2026	5/14/2026	Divisional Investigation Citizen Impact	Improper Comments	External Online Form OPO
EC2026-0510	External Complaint	Police Oversight	5/14/2026	5/14/2026			External Email
EC2026-0511	External Complaint	Police Oversight	5/14/2026	5/26/2026			External Walk-in DPD

EC2026-0508	External Complaint	Police Oversight	5/14/2026	5/14/2026			External Email OPO
EC2026-0520	External Complaint	Police Oversight	5/18/2026	5/19/2026			External Online Form OPO
EC2026-0527	External Complaint	Police Oversight	5/18/2026	5/20/2026			External Online Form OPO
EC2026-0519	External Complaint	Police Oversight	5/18/2026	5/18/2026			External Email
EC2026-0518	External Complaint	Police Oversight	5/18/2026	5/18/2026			External Email
EC2026-0515	External Complaint	Police Oversight	5/18/2026	5/18/2026			External Email
EC2026-0516	External Complaint	Police Oversight	5/18/2026	5/18/2026			External Email
EC2026-0513	External Complaint	Police Oversight	5/18/2026	5/18/2026			External Email
EC2026-0514	External Complaint	Police Oversight	5/18/2026	5/18/2026			External Letter
EC2026-0528	External Complaint	Police Oversight	5/18/2026	5/20/2026			External Online Form OPO
EC2026-0517	External Complaint	Police Oversight	5/18/2026	5/26/2026			External Walk-in DPD
EC2026-0536	External Complaint	Police Oversight	5/18/2026	5/26/2026			External Walk-in DPD
EC2026-0523	External Complaint	Police Oversight	5/19/2026	5/19/2026			External Email
EC2026-0521	External Complaint	Police Oversight	5/19/2026	5/19/2026			External Email
EC2026-0544	External Complaint	Police Oversight	5/20/2026	5/26/2026			External Email
EC2026-0525	External Complaint	Police Oversight	5/20/2026	5/20/2026			External Email
EC2026-0549	External Complaint	Police Oversight	5/22/2026	5/28/2026			External Email
EC2026-0550	External Complaint	Police Oversight	5/22/2026	5/28/2026			External Letter
EC2026-0551	External Complaint	Police Oversight	5/22/2026	5/28/2026			External Email
EC2026-0545	External Complaint	Police Oversight	5/25/2026	5/26/2026			External Email

EC2026-0552	External Complaint	Police Oversight	5/26/2026	5/28/2026			External Email
EC2026-0553	External Complaint	Police Oversight	5/26/2026	5/28/2026			External Email
EC2026-0546	External Complaint	Police Oversight	5/26/2026	5/26/2026			External Email
EC2026-0554	External Complaint	Police Oversight	5/27/2026	5/28/2026			External Email
EC2026-0561	External Complaint	Police Oversight	5/28/2026	6/1/2026			External Email
EC2026-0556	External Complaint	Police Oversight	5/28/2026	5/28/2026			External Letter
EC2026-0555	External Complaint	Police Oversight	5/28/2026	5/28/2026			External Online Form OPO
EC2026-0496	External Complaint	Police Oversight	5/8/2026	5/12/2026			External Online Form OPO
EC2026-0481	External Complaint	Police Oversight	5/5/2026	5/7/2026	No Investigation Conducted	Duplicate Complaint	External Online Form OPO
EC2026-0509	External Complaint	Police Oversight	5/11/2026	5/14/2026			External Online Form OPO
EC2026-0497	External Complaint	Police Oversight	5/12/2026	5/12/2026	No Investigation Conducted	Guilt or Innocence	External Walk-in DPD
EC2026-0548	External Complaint	Police Oversight	5/15/2026	5/26/2026			External Email
EC2026-0463	External Complaint	Police Oversight	5/1/2026	5/4/2026	No Investigation Conducted	Fail to Articulate	External Email
EC2026-0464	External Complaint	Police Oversight	5/1/2026	5/4/2026	No Investigation Conducted	Fail to Articulate	External Email
EC2026-0462	External Complaint	Police Oversight	5/1/2026	5/4/2026	No Investigation Conducted	Information Referred to Divisions	External Email
EC2026-0460	External Complaint	Police Oversight	5/1/2026	5/4/2026	No Investigation Conducted	No Violation BWC	External Email
EC2026-0490	External Complaint	Police Oversight	5/1/2026	5/11/2026			External Email

EC2026-0489	External Complaint	Police Oversight	5/4/2026	5/11/2026	No Investigation Conducted	No Violation BWC	External Email
EC2026-0470	External Complaint	Police Oversight	5/5/2026	5/5/2026	No Investigation Conducted	Outside Agency	External Email
EC2026-0484	External Complaint	Police Oversight	5/6/2026	5/7/2026			External Email
EC2026-0498	External Complaint	Police Oversight	5/8/2026	5/12/2026	Administrative Citizen Impact	Improper or No Investigation	External Email
EC2026-0499	External Complaint	Police Oversight	5/8/2026	5/12/2026			External Email
EC2026-0491	External Complaint	Police Oversight	5/11/2026	5/11/2026	No Investigation Conducted	Information Referred to Divisions	External Online Form OPO
EC2026-0530	External Complaint	Police Oversight	5/15/2026	5/21/2026			External Walk-in DPD
EC2026-0541	External Complaint	Police Oversight	5/15/2026	5/26/2026			External Walk-in DPD
EC2026-0529	External Complaint	Police Oversight	5/15/2026	5/20/2026			External Email
EC2026-0532	External Complaint	Police Oversight	5/15/2026	5/21/2026			External Email
EC2026-0526	External Complaint	Police Oversight	5/18/2026	5/20/2026			External Walk-in DPD
EC2026-0542	External Complaint	Police Oversight	5/21/2026	5/26/2026			External Walk-in DPD
EC2026-0543	External Complaint	Police Oversight	5/21/2026	5/26/2026			External Email
EC2026-0540	External Complaint	Police Oversight	5/21/2026	5/26/2026			External Email
EC2026-0531	External Complaint	Police Oversight	5/21/2026	5/21/2026			External Online Form OPO
EC2026-0538	External Complaint	Police Oversight	5/26/2026	5/26/2026			External Online Form OPO
EC2026-0537	External Complaint	Police Oversight	5/26/2026	5/26/2026			External Online Form OPO

EC2026-0478	External Complaint	BT Request for Contrl No	5/5/2026	5/6/2026	No Investigation Conducted	No Violation	External Online Form OPO
EC2026-0467	External Complaint	Police Oversight	5/1/2026	5/5/2026	No Investigation Conducted	Duplicate Complaint	External Walk-in DPD
EC2026-0468	External Complaint	Police Oversight	5/1/2026	5/5/2026	No Investigation Conducted	Duplicate Complaint	External Walk-in DPD
EC2026-0482	External Complaint	Police Oversight	5/5/2026	5/7/2026	Divisional Investigation Citizen Impact	Improper or No Investigation	External Email
EC2026-0477	External Complaint	Police Oversight	5/6/2026	5/6/2026	Divisional Investigation Citizen Impact	Improper or No Investigation	External Email
EC2026-0485	External Complaint	Police Oversight	5/7/2026	5/8/2026	No Investigation Conducted	No Violation BWC	External Email
EC2026-0501	External Complaint	Police Oversight	5/11/2026	5/12/2026	Divisional Investigation Citizen Impact	Improper or No Investigation	External Email
EC2026-0492	External Complaint	Police Oversight	5/11/2026	5/12/2026			External Email
EC2026-0512	External Complaint	Police Oversight	5/15/2026	5/15/2026			External Email
EC2026-0534	External Complaint	Police Oversight	5/18/2026	5/22/2026			External Email
EC2026-0533	External Complaint	Police Oversight	5/18/2026	5/22/2026			External Online Form OPO
EC2026-0524	External Complaint	Police Oversight	5/19/2026	5/20/2026			External Online Form OPO
EC2026-0522	External Complaint	Police Oversight	5/19/2026	5/19/2026			External Walk-in DPD
EC2026-0539	External Complaint	Police Oversight	5/21/2026	5/26/2026			External Email
EC2026-0535	External Complaint	Police Oversight	5/21/2026	5/22/2026			External Walk-in DPD
EC2026-0547	External Complaint	Police Oversight	5/26/2026	5/26/2026			External Email

EC2026-0557	External Complaint	Police Oversight	5/27/2026	5/29/2026				External Email
-------------	--------------------	------------------	-----------	-----------	--	--	--	----------------

Inc: IA No	Inc: Incident type	Inc: Linked Case Number	Inc: Source	Inc: Occurred date	Inc: Received date	Inc: Completed date	Off: Badge/ID number	Off: Type	Alg: Allegation	Alg: Finding	Act: Action taken	Inc: Database row #
CN2025-190	External Investigation	EC2025-0690	External	5/20/2025	6/30/2025	5/12/2026	10668	Sworn	Failed to complete reports(s) on time	Rescinded	Suspended	230624
CN2025-190	External Investigation	EC2025-0690	External	5/20/2025	6/30/2025	5/12/2026	10668	Sworn	Body worn camera policy violation	Sustained	Suspended	230624
CN2025-190	External Investigation	EC2025-0690	External	5/20/2025	6/30/2025	5/12/2026	10668	Sworn	Improper Conduct	Sustained	Suspended	230624
CN2025-190	External Investigation	EC2025-0690	External	5/20/2025	6/30/2025	5/12/2026	10668	Sworn	Improper or no investigation	Sustained	Suspended	230624
CN2026-031	Inquiry	EC2026-0148	External		2/18/2026	5/14/2026	10910	Sworn	Administrative Inquiry	Complete		238006
CN2026-034	Inquiry	EC2026-0098	External		1/29/2026	5/12/2026	10776	Sworn	Administrative Inquiry	Complete		238088
CN2026-043	Inquiry	EC2026-0258	External		3/9/2026	5/26/2026	10837	Sworn	Administrative Inquiry	Complete		238291
DR2026-052	Division Referral	EC2026-0246	External Walk-in DPD	2/26/2026	3/4/2026	5/14/2026	12403	Sworn	Fail To Account For Prisoner's Property	Unfounded		239285
DR2026-052	Division Referral	EC2026-0246	External Walk-in DPD	2/26/2026	3/4/2026	5/14/2026	12572	Sworn	Fail To Account For Prisoner's Property	Unfounded		239285
DR2026-053	Division Referral	EC2026-0223	External Email	2/21/2026	2/23/2026	5/13/2026	8018	Sworn	Improper or no investigation	Not Sustained	Supervisors Report	239288
DR2026-053	Division Referral	EC2026-0223	External Email	2/21/2026	2/23/2026	5/13/2026	8018	Sworn	Discourtesy/Unprofessionalism	Sustained	Supervisors Report	239288
DR2026-056	Division Referral	EC2026-0293	External Email	3/16/2026	3/18/2026	5/4/2026	10306	Sworn	Improper or no investigation	Unfounded		239440
DR2026-059	Division Referral	EC2026-0275	External Letter	2/22/2026	3/9/2026	5/11/2026	8582	Sworn	Improper Comments	Sustained	Verbal Coaching	239489
DR2026-060	Division Referral	EC2026-0294	External Patrol Division	3/21/2026	3/21/2026	5/5/2026	8582	Sworn	Discourtesy/Unprofessionalism	Exonerated		239492
DR2026-064	Division Referral	EC2026-0326	External Letter		3/30/2026	5/6/2026						239728
DR2026-070	Division Referral	EC2026-0347	External Email	4/5/2026	4/7/2026	5/5/2026	12850	Sworn	Discourtesy/Unprofessionalism	Unfounded		239867
DR2026-071	Division Referral	EC2026-0361	External Patrol Division	4/5/2026	4/6/2026	5/5/2026	9874	Sworn	Discourtesy/Unprofessionalism	Unfounded		239938
DR2026-072	Division Referral	EC2026-0389	External Online Form OPO	4/8/2026	4/13/2026	5/12/2026	5694	Sworn	Reckless Driving, Speeding	Not Sustained		240131
DR2026-073	Division Referral	EC2026-0375	External Walk-in DPD	4/4/2026	4/9/2026	5/26/2026	12669	Sworn	Improper or No Action	Not Sustained		240132
DR2026-073	Division Referral	EC2026-0375	External Walk-in DPD	4/4/2026	4/9/2026	5/26/2026	12699	Sworn	Improper or No Action	Not Sustained		240132
DR2026-074	Division Referral	EC2025-1259	External Online Form OPO	12/11/2025	12/12/2025	5/18/2026	12555	Sworn	Improper or No Action	Unfounded		240227
DR2026-074	Division Referral	EC2025-1259	External Online Form OPO	12/11/2025	12/12/2025	5/18/2026	12565	Sworn	Improper or No Action	Unfounded		240227
DR2026-075	Division Referral	EC2026-0394	External Walk-in DPD	4/8/2026	4/13/2026	5/20/2026	12200	Sworn	Body worn camera policy violation	Unfounded		240319
DR2026-075	Division Referral	EC2026-0394	External Walk-in DPD	4/8/2026	4/13/2026	5/20/2026	12286	Sworn	Body worn camera policy violation	Unfounded		240319
DR2026-076	Division Referral	EC2026-0416	External Email	4/20/2026	4/20/2026	5/20/2026	10537	Sworn	Reckless Driving, Speeding	Not Sustained		240322
DR2026-077	Division Referral	EC2026-0408	External Online Form OPO	3/22/2026	4/17/2026	5/19/2026	9654	Sworn	Improper or no investigation	Unfounded		240385
DR2026-079	Division Referral	EC2026-0405	External Walk-in DPD	4/12/2026	4/17/2026	5/20/2026	12680	Sworn	Body worn camera policy violation	Sustained	Advice & Counseling	240579
DR2026-079	Division Referral	EC2026-0405	External Walk-in DPD	4/12/2026	4/17/2026	5/20/2026	12680	Sworn	Fail To Account For Prisoner's Property	Unfounded	Advice & Counseling	240579

External Administrative Complaints Received as of 06/01/2026 for Fiscal Year 2025-2026

Total External Complaints by Source	Oct	Nov	Dec	Jan	Feb	March	April	May	June	July	Aug	Sept	Grand Total	%
DPD Total	78	75	77	78	97	95	90	79	0	0	0	0	669	79%
External Email	34	46	39	42	64	58	51	58					392	59%
External Walk-in DPD	33	21	34	26	28	24	35	17					218	33%
External Letter	9	7	4	7	4	12	4	4					51	8%
External Online Form	1			2		1							4	1%
External Telephone	1			1	1								3	0%
External Fax		1											1	0%

OCPO Total	18	22	21	24	28	17	30	23	0	0	0	0	183	21%
External Online Form OCPO	9	12	10	17	22	15	23	22					130	71%
External Email OCPO	9	7	8	7	3	2	7	1					44	24%
External Walk-in OCPO		3	1		2								6	3%
External Letter OCPO			2		1								3	2%
External Fax OCPO													0	0%
External Telephone OCPO													0	0%
Grand Total	96	97	98	102	125	112	120	102	0	0	0	0	852	

External Complaints Processed by Internal Affairs as of 05/05/2026

Divisional Investigations with Category	7	7	9	11	20	14	12	5	0	0	0	0	85	10%
Discourtesy or Unprofessionalism	5	2	4	7	7	5	2	1					33	39%
Improper Action	1		3	3	7	4	2						20	24%
Improper or No Investigation		2		1	4	1	3	3					14	16%
BWC/DVR Violations		2	1		1	2	3						9	11%
Failed to Secure Property			1		1	1	1						4	5%
Fail to Complete Reports	1					1							2	2%
Improper Comments		1					1	1					3	4%

Internal Affairs Investigations and Category	6	3	4	10	6	11	14	6	0	0	0	0	60	7%
Use of Force	4			3	2	2	4						15	25%
Improper Action or Comments	1	1	2	2	1	7	5	3					22	37%
Improper or No Investigation		1	1	1	2		1	1					7	12%
Discourtesy/Unprofessionalism	1		1	1				1					4	7%
Dishonesty				1									1	2%
Disturbance - Escalating/Participating							1	1					2	3%
Reckless Driving							1						1	2%
Failed to Secure Property				1									1	2%
Racial Profiling		1											1	2%
Equipment Misuse					1								1	2%
Harassment						1							1	2%
Improper or False Arrest				1			1						2	3%

External Administrative Complaints Received as of 06/01/2026 for Fiscal Year 2025-2026

Abuse of Authority													0	0%
Adverse Conduct													0	0%
BWC/DVR Violations													0	0%
Mediation Referral							1						1	2%
Dispatch/911 Violation													0	0%
Discourtesy to Other Employees													0	0%
Failed to Complete Report on Time													0	0%
Illegal or Improper Search						1							1	2%
Improper Release of Information													0	0%
Incomplete or Erroneous Report													0	0%
Inquiry													0	0%
Lost/Damaged Citizen Property													0	0%
Mistreatment of Citizen													0	0%
Placed Citizen in Danger													0	0%
Complaints Referred to the Public Integrity Unit	1	0	0	0	0	0	0	0					1	
Preliminary Investigation and Outcome	83	87	85	81	99	87	93	28	0	0	0	0	643	75%
No Violation BWC	26	15	17	29	18	25	27	4					161	25%
No Violation	16	24	12	10	9	3	4	4					82	13%
Fail to Articulate	8	9	7	8	17	8	14	3					74	12%
Information Only	14	14	13	6	9	17	23	10					106	16%
Duplicate Complaint	6	6	12	9	6	9	3	4					55	9%
Non Employee	4	3	4	6	12	12	7						48	7%
More Information	5	6	6	3	7	3	6						36	6%
Sixty Day	2	4	5	7	4	4	2	1					29	5%
Guilt or Innocence	2	2	4	2	6	5	1	1					23	4%
Third Party		2	2		10	1	2						17	3%
Other (Outside Agency)		2	3	1	1		4	1					12	2%
Did not meet criteria													0	0%
Need Signature													0	0%
Training Recommendation													0	0%
Possible													0	0%
Unknown Officer													0	0%
OCPO Investigation													0	0%
Under Review	0	0	0	0	0	0	1	63					64	8%
%	0%	0%	0%	0%	0%	0%	1%	62%						
Grand Total	96	97	98	102	125	112	120	102	0	0	0	0	852	

The Internal Affairs Division calculates monthly complaints by the received date. *Data pulled from IAPro as of 6/01/2026, at app. 10:00 am.

External Commendations Received YTD		
Commendation	#	%
Professionalism and Caring Attitude	11	17%
Job Well Done	9	14%
Dedication to Assignment and Job Well Done	6	9%
Dedication to Duty and Professionalism	6	9%
Professionalism and a Job Well Done	6	9%
COPS Cop Officer of the Month Nomination	5	8%
Job Well Done and Team Work	4	6%
Dedication to Duty and Job Well Done	4	6%
Excellent work and Professionalism	2	3%
Excellent Professionalism	2	3%
Good Teamwork and Excellent Arrest	2	3%
Outstanding Job Performance	1	2%
Professionalism and quick action	1	2%
Professionalism and Dedication to Duty	1	2%
Professionalism	1	2%
Professionalism, Dedication, and Caring Attitude	1	2%
Dedication to Duty and Great Teamwork	1	2%
Dedication to Duty and Excellence in Service	1	2%
Grand Total	64	100%

*This data was pulled June 1, 2026. Date range for this report is January 1 through May 31, 2026.

JUNE 2026

Date	Time	Event	District	Address
TUE 6/2/2026	6:30 PM- 7:30 PM	Mill City Community Association Monthly Meeting	7	Mill City Teaching Farm, 4718 Collins Ave, Dallas, TX 75210
SAT 6/6/2026	9:00 AM- 12:00 PM	Bless Dallas Community Baby Shower	3	Concord Church, 6808 Pastor Bailey Dr, Dallas, TX 75237
SAT 6/13/2026	10:00 AM- 2:00 PM	16 TH Annual Juneteenth Celebration	2	KB Polk Recreation Center, 6801 Roper St, Dallas, TX 75209
SAT 6/20/2026	9:00 AM- 11:00 AM	Friends of Valley View Park Cleanup Day	11	Valley View Park, 7000 Valley View Ln, Dallas, TX 75240
SAT 6/20/2026	2:00 PM- 5:00 PM	Hamilton Park Juneteenth Celebration	10	Hamilton Park, 12225 Willowdell, Dallas, TX 75243
FRI 6/26/26	3:00 PM- 6:00 PM	2nd Annual Resource Event	2	Jubilee Park, 917 Bank St, Dallas, TX 75223

Total Events: 6