

Traffic Management Plan Hillcrest High School

November 21, 2025

Introduction

The services of Lambeth Engineering Associates, PLLC, (herein Lambeth Engineering) were retained to conduct a traffic management plan (TMP) for Hillcrest High School (Hillcrest HS). The purpose of this TMP is to ensure safe vehicular and pedestrian circulation during peak morning drop-off and afternoon pick-up periods. It is Lambeth Engineering's understanding that the TMP is required due to amending the current PD to include the addition of field lights being installed at the baseball field. The number of classrooms and the student capacity is to remain approximately the same.

Below is general information about Hillcrest HS.

School:

- Location: 9924 Hillcrest Road, Dallas, Texas, 75230
- School District: Dallas Independent School District
- School Times: 9:10 AM – 4:30 PM

Zoning:

- Existing Zoning: PD-703
- Proposed Zoning: Amend PD
- Project: Addition of field lights to the baseball field.

Students:

- Existing Student Enrollment: 1,408 students in 9th – 12th grades
- Student enrollment will not increase due to the scope of work being done to campus.
- **Table 1** summarizes the total number of students per grade

Table 1. Current Student Enrollment

Grade	Current Student Enrollment
9 th	378
10 th	396
11 th	325
12 th	309
9th - 12th Grade Total:	1,408

School Access:

- Roadways:
 - Aberdeen Avenue: Two-Lane, undivided roadway, “Do Not Enter” from Hillcrest Road, during school days, 8:00 – 9:30 AM and 3:30 – 5:00 PM, 30 MPH (20 MPH within school zone)
 - Airline Road: Two-Lane, undivided roadway, 30 MPH (20 MPH within school zone)
 - Lakehurst Avenue: Two-Lane, undivided roadway, one-way operation, 30 MPH (20 MPH within school zone)
 - Hillcrest Road: Four-Lane, divided roadway, 35 MPH (20 MPH within school zone)
- Driveways:
 - Aberdeen Avenue: One (1) existing driveway
 - Ingress and egress for staff and drop off for students during morning arrival
 - Hillcrest Road: One (1) existing driveway
 - Ingress and egress for staff only
 - Lakehurst Avenue: One (1) existing driveway
 - Ingress and egress for staff only
- Sidewalks are provided on all streets adjacent to the school.

Traffic Management Plan

Queue

Lambeth Engineering met with DISD staff and the school principal during the process of developing the TMP. Traffic observations were conducted on the following dates and times:

- Wednesday, November 12, 2025 – PM Dismissal
- Thursday, November 13, 2025 – PM Dismissal
- Monday, November 17, 2025 – PM Dismissal
- Thursday, November 20, 2025 – AM Arrival

The peak queue of parent vehicles picking up students was observed to be about 123 vehicles.

As expected, the peak period of parent vehicles accumulating at the school occurred during the afternoon dismissal period. Most of the traffic clears the campus within ten (10) minutes once school is dismissed.

The projected vehicular accumulations are summarized in **Table 2** below. As shown, the proposed site plan has adequate space to accommodate the parents on-site and on-street.

As mentioned in the previously approved TMP, the school provides no vehicular queuing or storage for parent vehicles on-site. However, a single queue adjacent to the site on Aberdeen Avenue, Airline Road, and Lakehurst Avenue provides adequate queuing space to accommodate parent vehicles.

Table 2. TMP Summary

Student Capacity	Travel Modes	Projected Peak of Parent Vehicles	Provided Queue Space for Parents On-Site	Provided Queue Space for Parents On-Street	Surplus Availability for Parents
1,408 Students	Parents 65% Walkers 0% Buses 30% Student Drivers 5%	138 Veh. (3,243 Feet)	0 Veh. (0 Feet)	158 Veh. (3,723 Feet)	20 Veh. (480 Feet)
Grades	School Times				
9th - 12th	Beginning: 9:10 AM Dismissal: 4:30 PM				

Recommendations

The TMP recommendations are described below and shown in **Exhibit 1**.

Students

1. 9th – 12th Grade Students: Students are dropped off and picked up on surrounding streets, adjacent to the school.
2. Once school is dismissed, students should walk to their parent's vehicle immediately to help in clearing space for other parent vehicles.
3. Students should be instructed to walk along sidewalks and cross at crosswalks. Students should not be permitted to cross midblock.

Parents

4. Parents may park on-street, adjacent to the school, on Aberdeen Avenue, Airline Road, and Lakehurst Avenue, as shown in the TMP exhibit.
5. Parents may park on-street, across from campus, on Lakehurst Avenue, as shown in the exhibit.
6. Parents may not block crosswalks on any of the surrounding streets.
7. Parents may not park in the visitors' parking spaces in front of the school during arrival or dismissal since queue lanes will prevent backing up to exit the parking spaces.
8. Parents may not park on Hillcrest Road, adjacent to the school, to wait for students to walk to vehicle.
9. Parents must follow all signs around campus that manage the flow of traffic.

Buses

10. Currently, fifteen buses serve Hillcrest HS. Bus locations are shown on the TMP exhibit.

Staff

11. Staff should monitor students at each area where parents are picking up students until all students are dismissed.
12. Staff should ensure students are exiting campus quickly and walking to parents' vehicles immediately to help in clearing space for other parents.
13. Staff should monitor and remind student walkers to use sidewalks and encourage students to not cross midblock.

Licensed Peace Officers

14. Several designated, licensed peace officers are assigned to Hillcrest HS. It is recommended these remain.

Crossing Guards

15. Currently there are no crossing guards at Hillcrest HS, and none is recommended at this time.

Parking Restrictions

16. Parking should be prohibited around the driveway openings.
17. Parents must follow all no parking signs around campus and on surrounding streets.
18. Parents may not park in the visitors' parking spaces in front of the school during arrival or dismissal since queue lanes will prevent backing up to exit the parking spaces.
19. Parents may not park in staff parking spaces or lots at any time.

School Zones

20. Currently there are school zones on Hillcrest Road, Lakehurst Avenue, Airline Road, and Aberdeen Avenue. It is recommended these remain.
 - a. Hillcrest Road: spans ~1,920ft., ~180ft. north of Meadow Road and ~250ft. south of Aberdeen Avenue.
 - b. Lakehurst Avenue: spans ~1,635ft., ~225ft. west of Hillcrest Road and ~120ft. east of Airline Road.
 - c. Airline Road: spans ~415ft., ~190 north of Lakehurst Avenue and ~195ft. south of Lakehurst Avenue.
 - d. Aberdeen Avenue: spans ~575ft., ~130 east of Hillcrest Road and ~50ft. east of Briarmeadow Drive.

Off-Site Improvements

21. Update school-related signs to satisfy current TxMUTCD criteria. Detailed description is provided in the traffic assessment memo.

Summary

The Hillcrest HS Traffic Management Plan is designed to provide safe vehicular and pedestrian movement to and from school and can accommodate the projected vehicular queues on-street, adjacent to the school, without blocking through traffic.

If traffic congestion or unsafe movements are noticed, the plan should be reviewed and updated promptly.

END

SCHOOL TMP REVIEW AND COMMITMENT

The school traffic management plan (TMP) for **Hillcrest High School** was developed with the intent of optimizing safety and efficiently accommodating vehicular traffic generated during the school's typical student drop-off and pick-up periods. A concerted effort and full participation of the school administration are essential to maintain safe and efficient traffic operations.

By consent of this submittal, the school administration hereby agrees to implement, adhere to, and support the strategies presented in this TMP for which the school is held responsible until or unless the City of Dallas deems those strategies are no longer necessary through a minor amendment.



Signature

Nov, 21, 2025

Date







Name: Albert R. Martinez

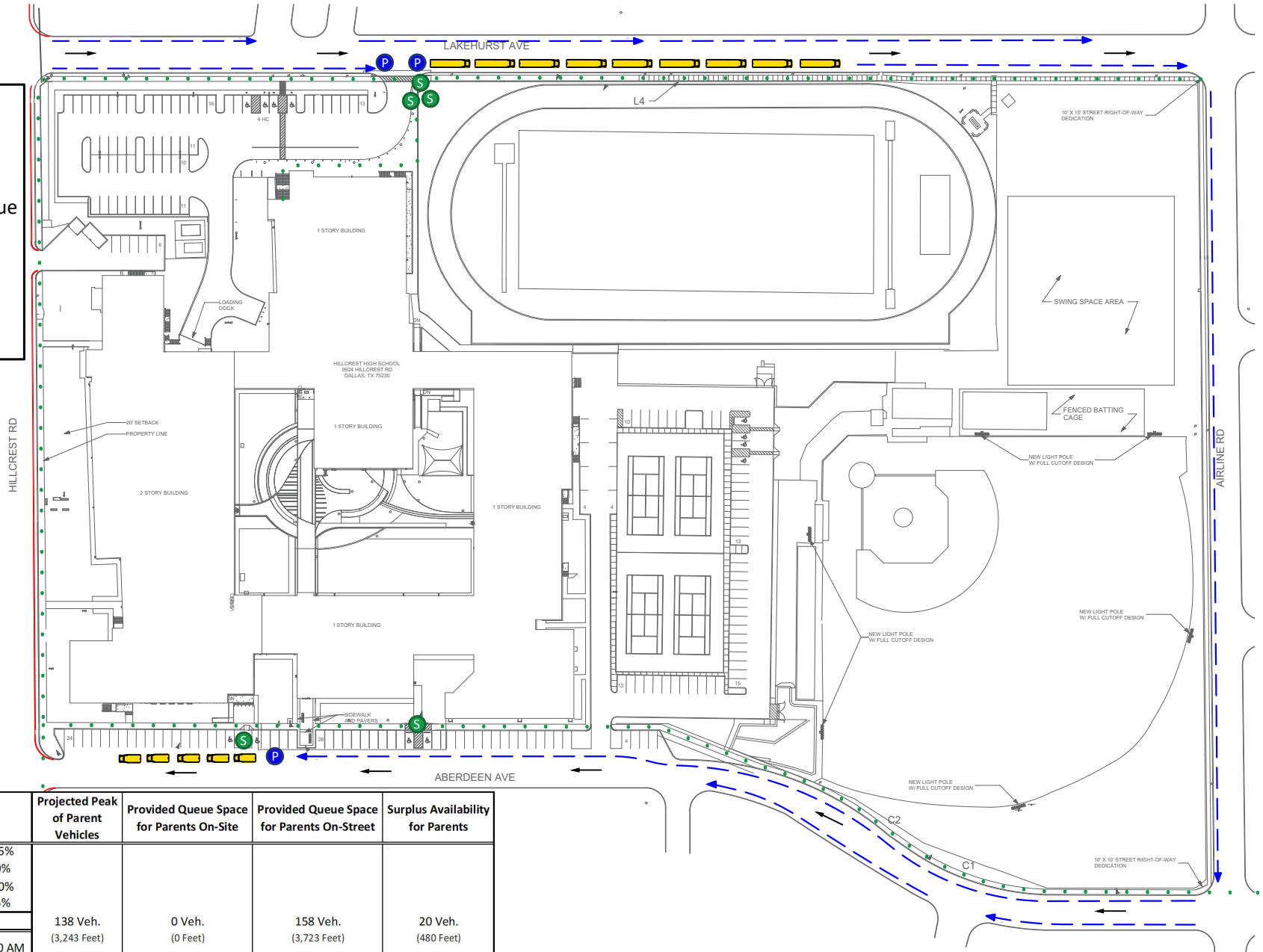
Title: Chief of Police

Hillcrest High School

9924 Hillcrest Road, Dallas, Texas
(PD 703)

Legend:

-  Staff
-  Licensed Peace Officer
-  Parent Vehicle On-Street Queue
-  No Parking
-  Sidewalk Path
-  School Bus



Student Capacity	Travel Modes		Projected Peak of Parent Vehicles	Provided Queue Space for Parents On-Site	Provided Queue Space for Parents On-Street	Surplus Availability for Parents
1,408 Students	Parents	65%	138 Veh. (3,243 Feet)	0 Veh. (0 Feet)	158 Veh. (3,723 Feet)	20 Veh. (480 Feet)
	Walkers	0%				
	Buses	30%				
	Student Drivers	5%				
Grades	School Times					
9th - 12th	Beginning:	9:10 AM				
	Dismissal:	4:30 PM				



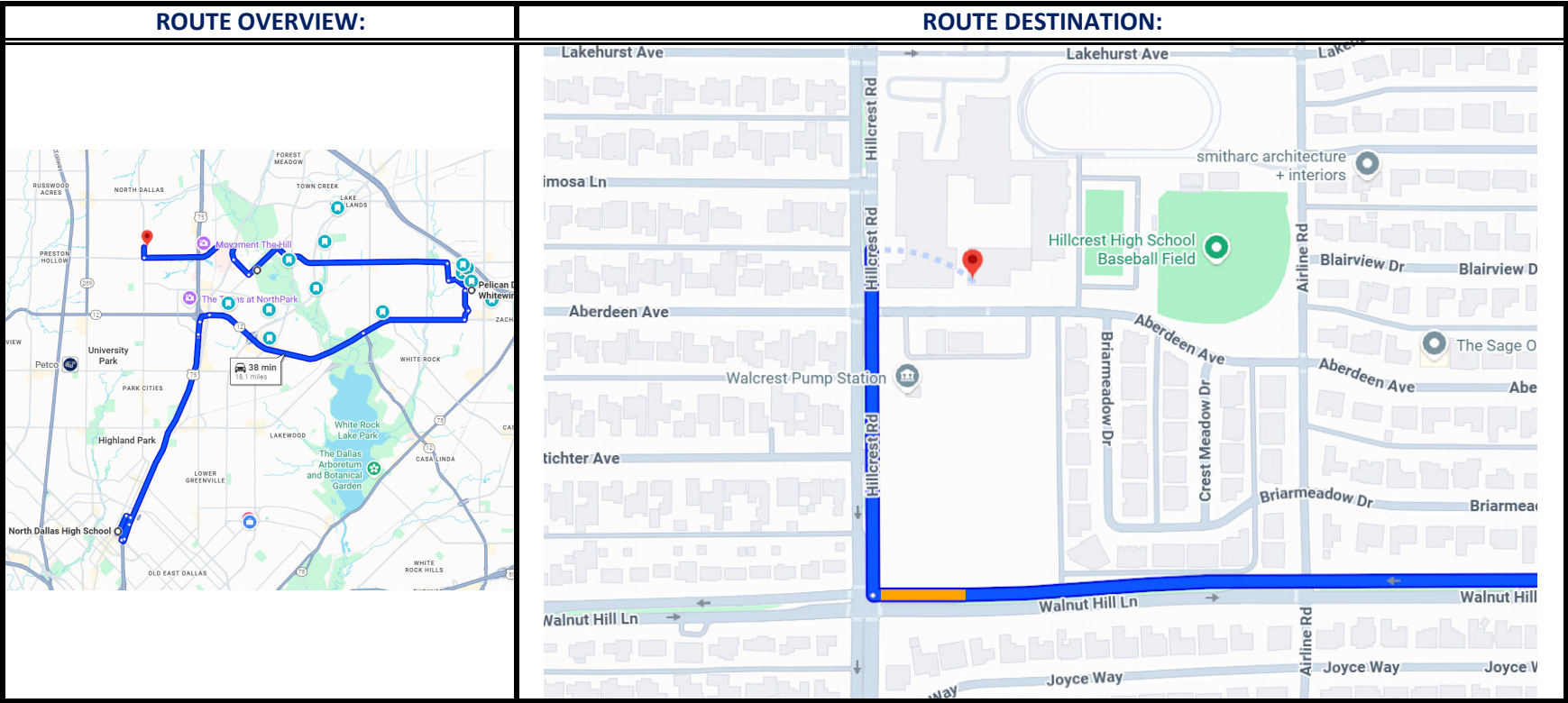
1

Traffic Management Plan

Appendix

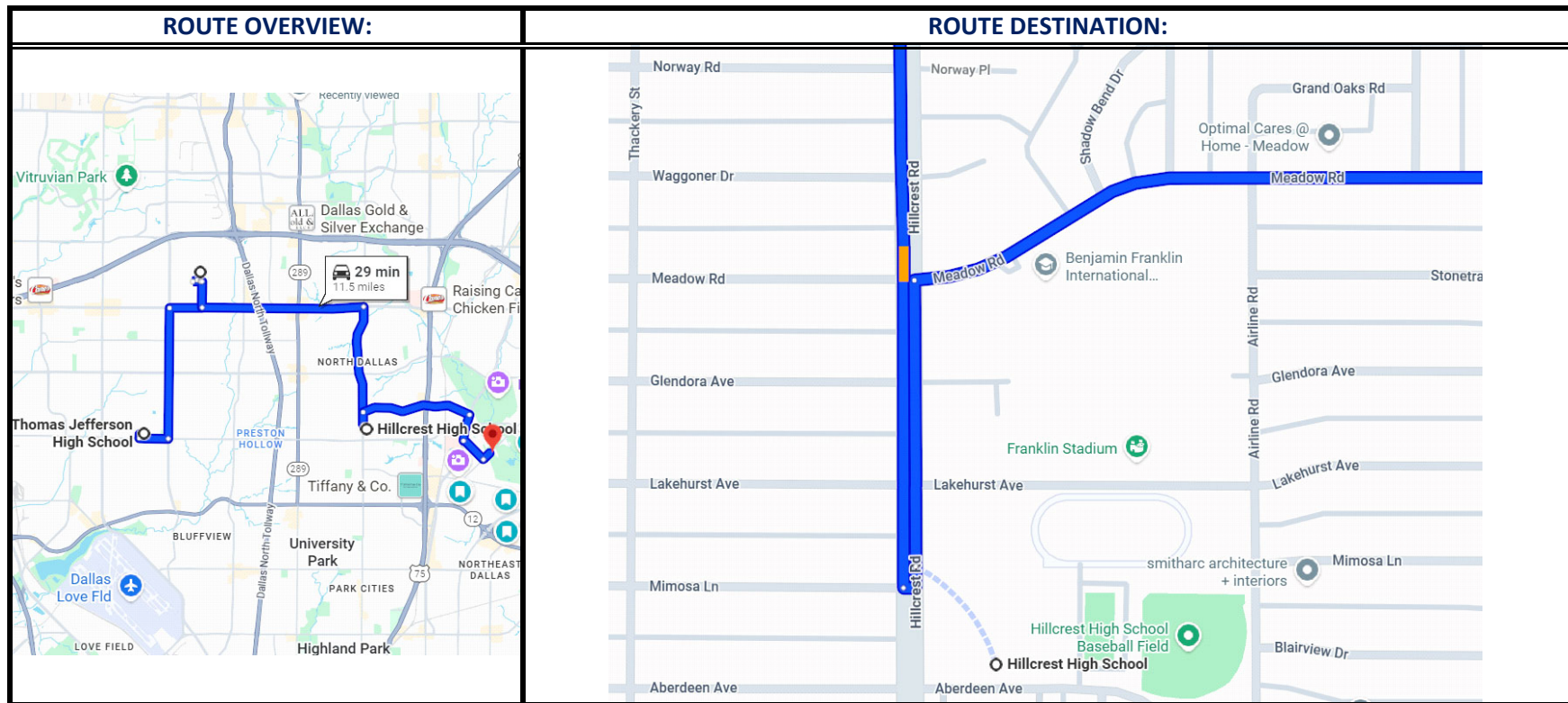
2025-2026 Hillcrest High School Bus Routes

ROUTE	STOPS	AM PICK-UP TIME	STOP(s) PICK-UP & DROP-OFF LOCATION	PM DROP-OFF TIME
3024	1	8:00 AM	NORTH DALLAS HS - 3120 N. HASKELL AVE, 75204	5:28 PM
	2	8:25 AM	PELICAN DR & WHITEWING LN	5:08 PM
	3	8:40 AM	ARRIVE @ CONRAD HS	4:30 PM/ 4:40 PM
	4	8:50 AM	ARRIVE @ HILLCREST HS	4:50 PM



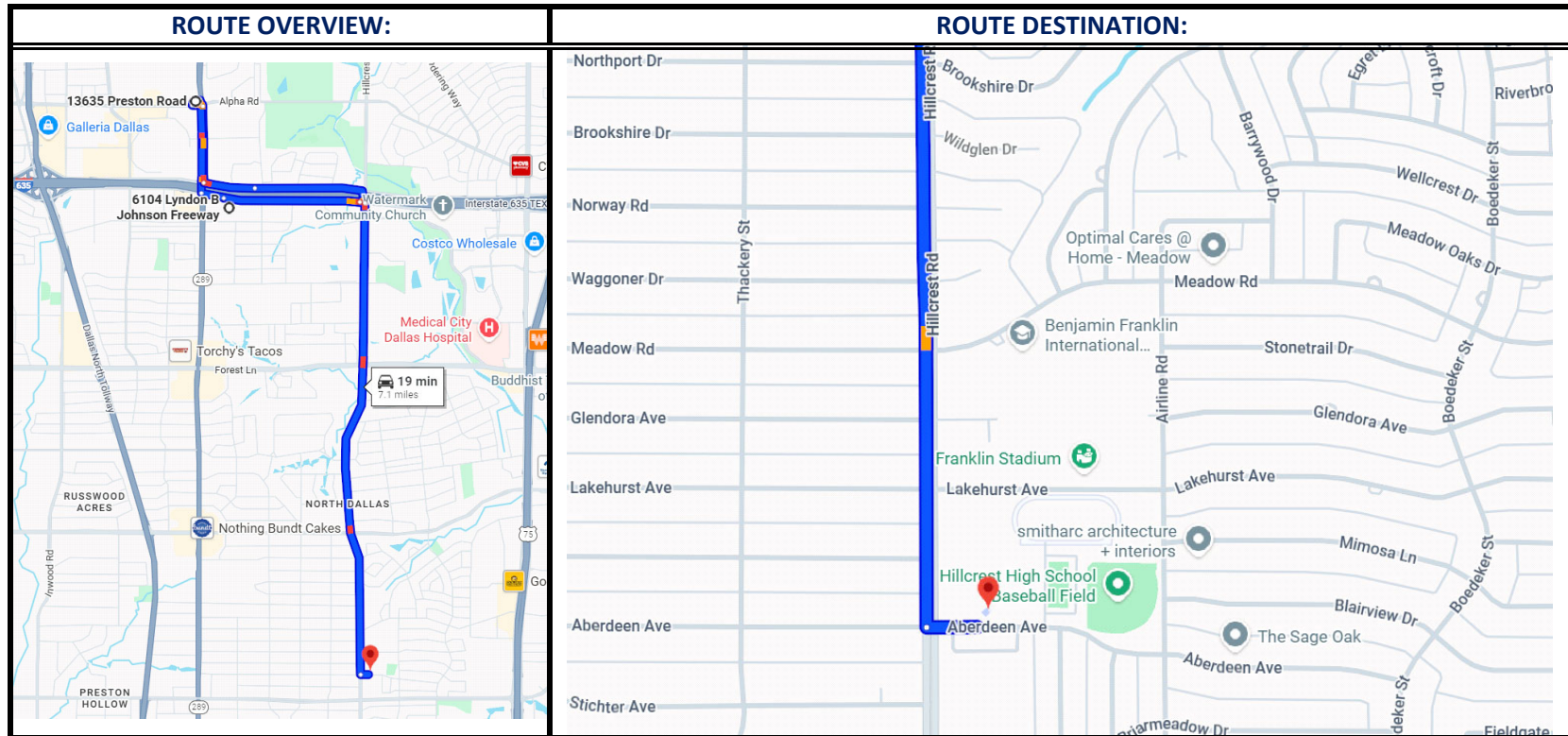
2025-2026 Hillcrest High School Bus Routes

ROUTE	STOPS	AM PICK-UP TIME	STOP(S) PICK-UP & DROP-OFF LOCATION	PM DROP-OFF TIME
3013	1	8:00 AM	THOMAS JEFFERSON HS	5:10 PM
	2	8:15 AM	WHITE HS	4:55 PM
	3	8:35 AM	ARRIVE @ HILLCREST HS P/U & D/O	4:40 PM
	4	8:45 AM	ARRIVE @ CONRAD HS P/U & D/O	4:50 PM



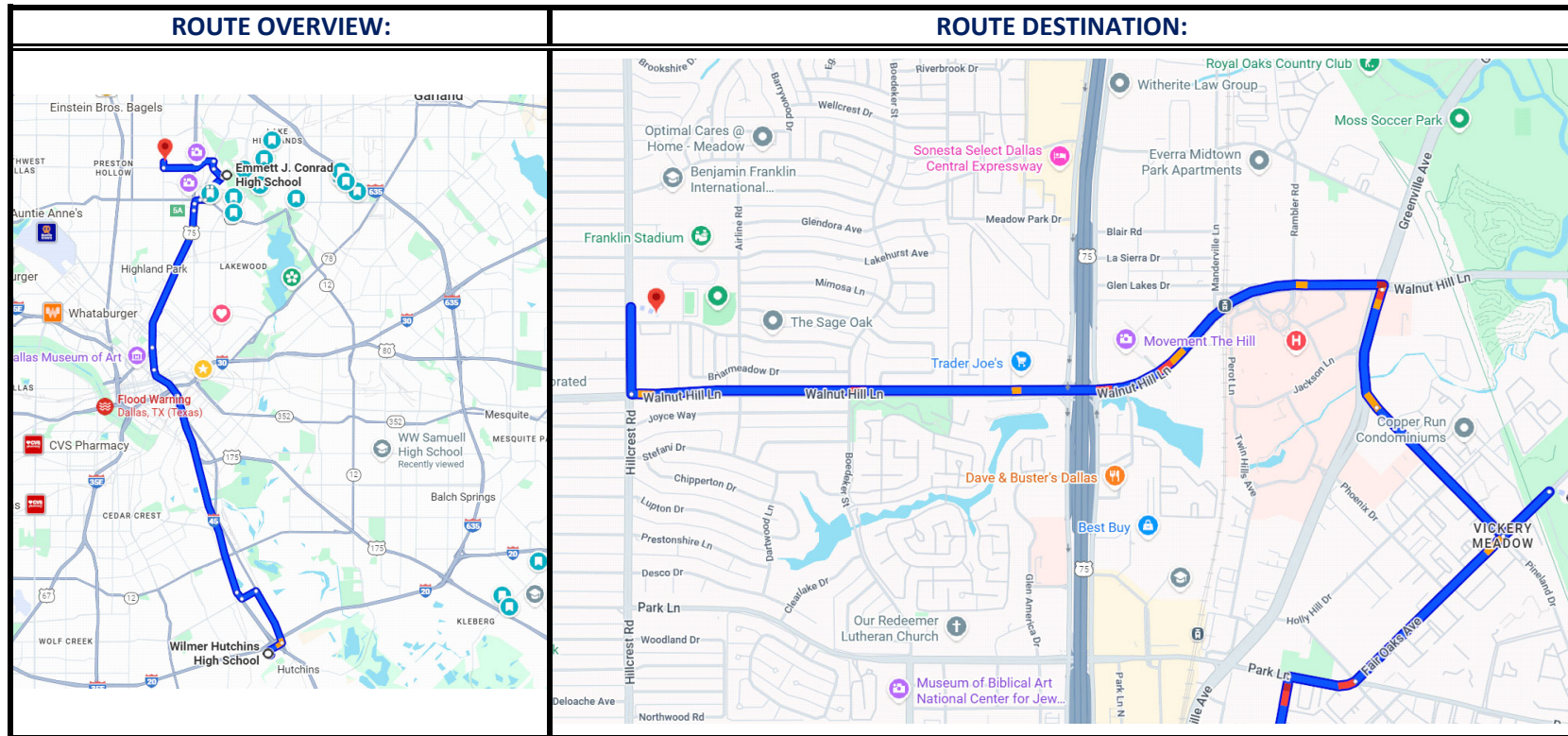
2025-2026 Hillcrest High School Bus Routes

ROUTE	STOPS	AM PICK-UP TIME	STOP(S) PICK-UP & DROP-OFF LOCATION	PM DROP-OFF TIME
3057	1	8:20 AM	6104 LYNDON B JOHNSON FWY 75240 (CITADEL APTS)	4:50 PM
	2	8:25 AM	ALPHA & PRESTON RD (7-ELEVEN)	4:53 PM
	3	9:00 AM	ARRIVE @ HILLCREST HS	4:40 PM



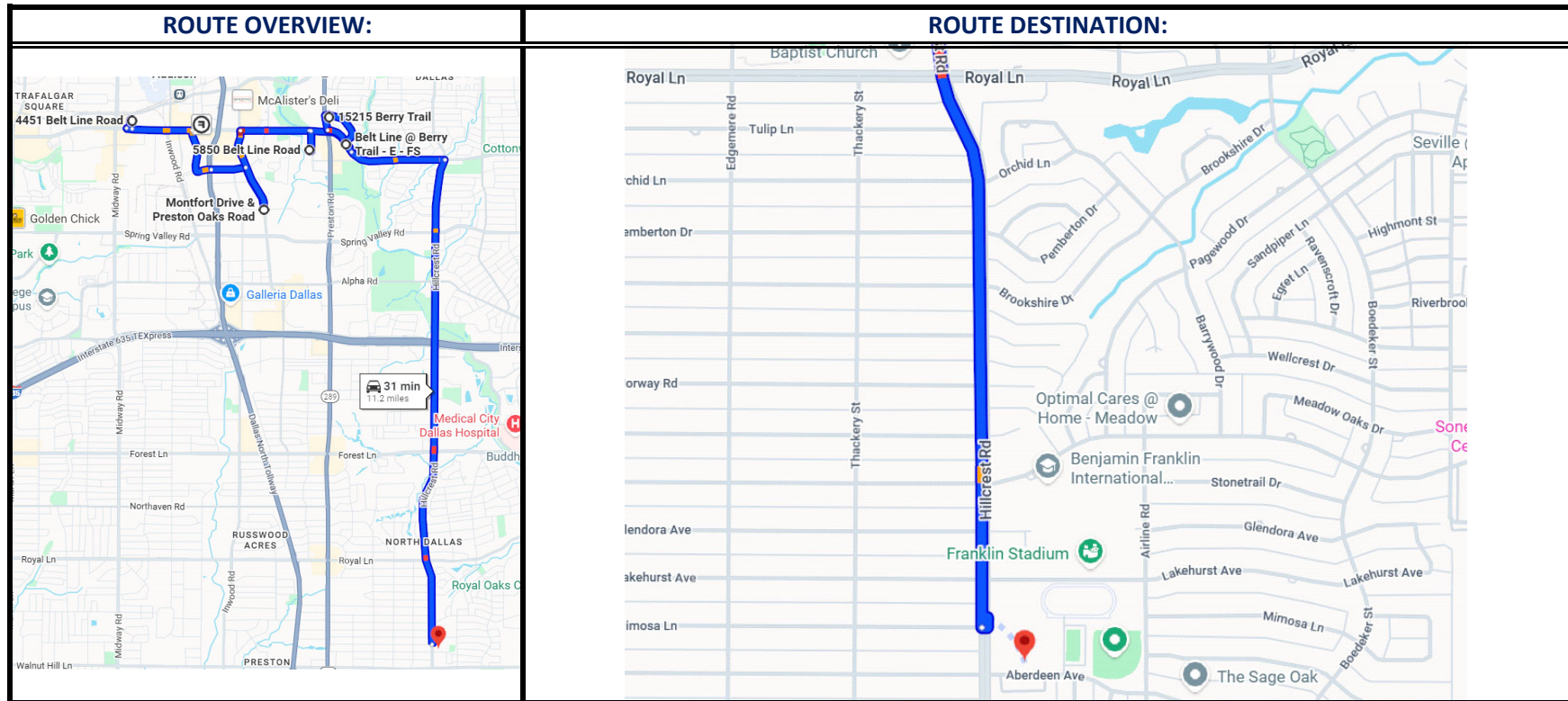
2025-2026 Hillcrest High School Bus Routes

ROUTE	STOPS	AM PICK-UP TIME	STOP(S) PICK-UP & DROP-OFF LOCATION	PM DROP-OFF TIME
1206	1	8:00 AM	WILMER HUTCHINS HS	5:20 PM
	2	8:30 AM	ARRIVE @ CONRAD HS	4:51 PM
	3	8:40 AM	ARRIVE @ HILLCREST HS	4:40 PM



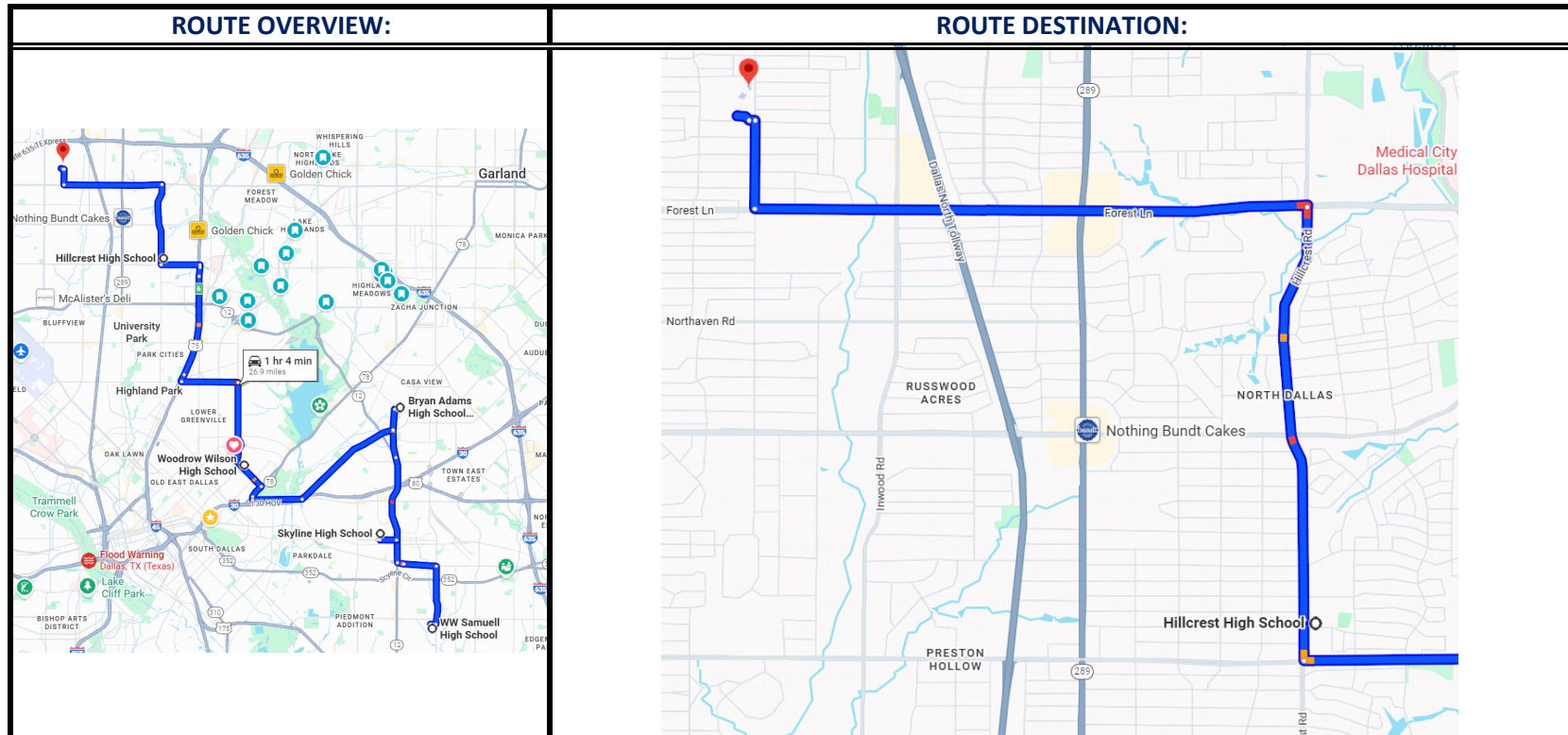
2025-2026 Hillcrest High School Bus Routes

ROUTE	STOPS	AM PICK-UP TIME	STOP(S) PICK-UP & DROP-OFF LOCATION	PM DROP-OFF TIME
3012	1	PM ONLY	4451 BELT LINE RD	5:18 PM
	2	8:25 AM	PRESTON OAKS RD & MONTFORT DR 75254	5:08 PM
	3	8:29 AM	5850 BELTLINE RD 75254 (ROCKCREEK APTS)	5:01 PM
	4	8:32 AM	BELTLINE RD & BERRY TRL	4:53 PM
	5	8:34 AM	15215 BERRY TRL 75248	4:57 PM
	6	8:40 AM	ARRIVE @ HILLCREST HS	4:40 PM



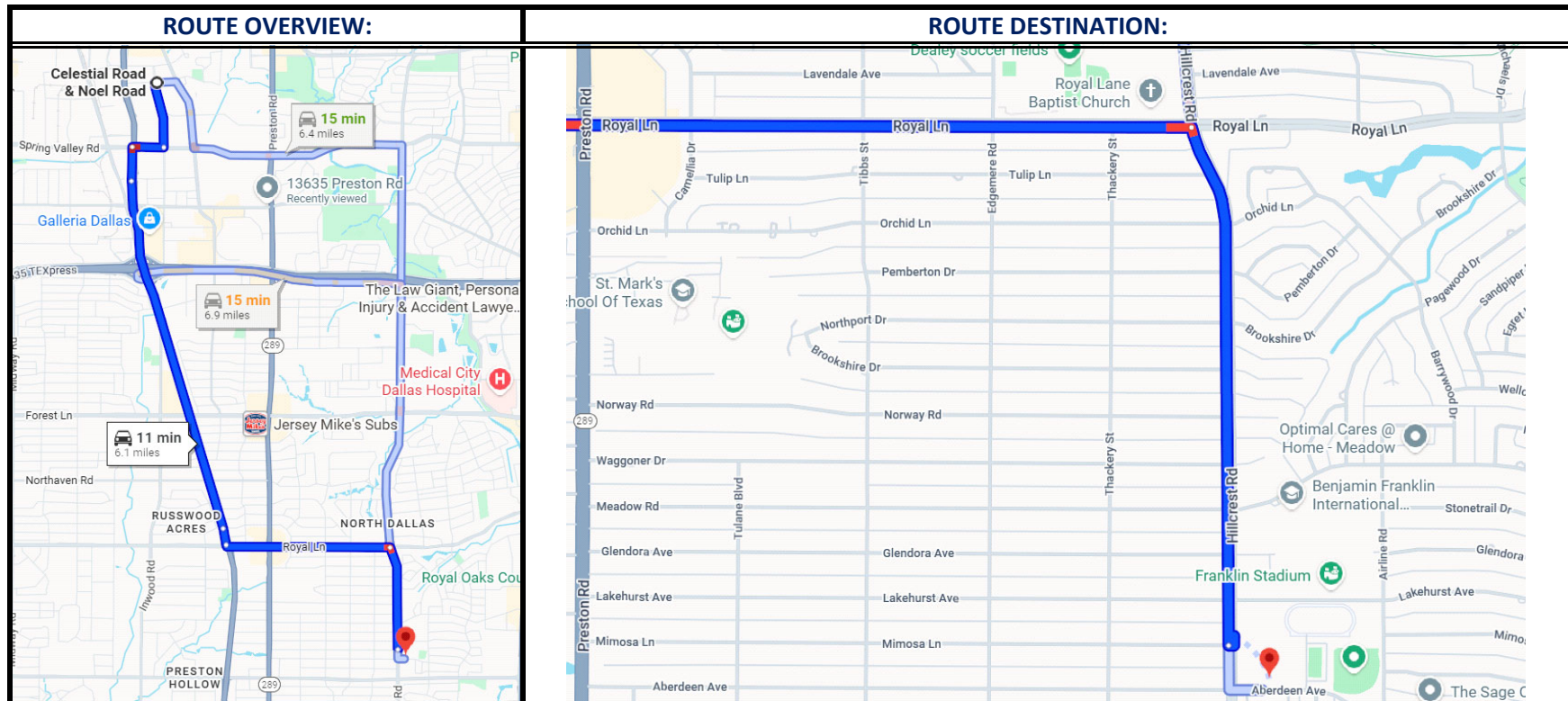
2025-2026 Hillcrest High School Bus Routes

ROUTE	STOPS	AM PICK-UP TIME	STOP(S) PICK-UP & DROP-OFF LOCATION	PM DROP-OFF TIME
2073	1	7:10 AM	SAMUELL	6:15 PM
	2	7:25 AM	SKYLINE HS	6:00 PM
	3	7:40 AM	BRYAN ADAMS	5:45 PM
	4	8:00 AM	WOODROW WILSON HS	5:25 PM
	5	8:20 AM	ARRIVE @ HILLCREST HS	4:55 PM
	6	8:35 AM	ARRIVE @ WHITE HS	4:40 PM



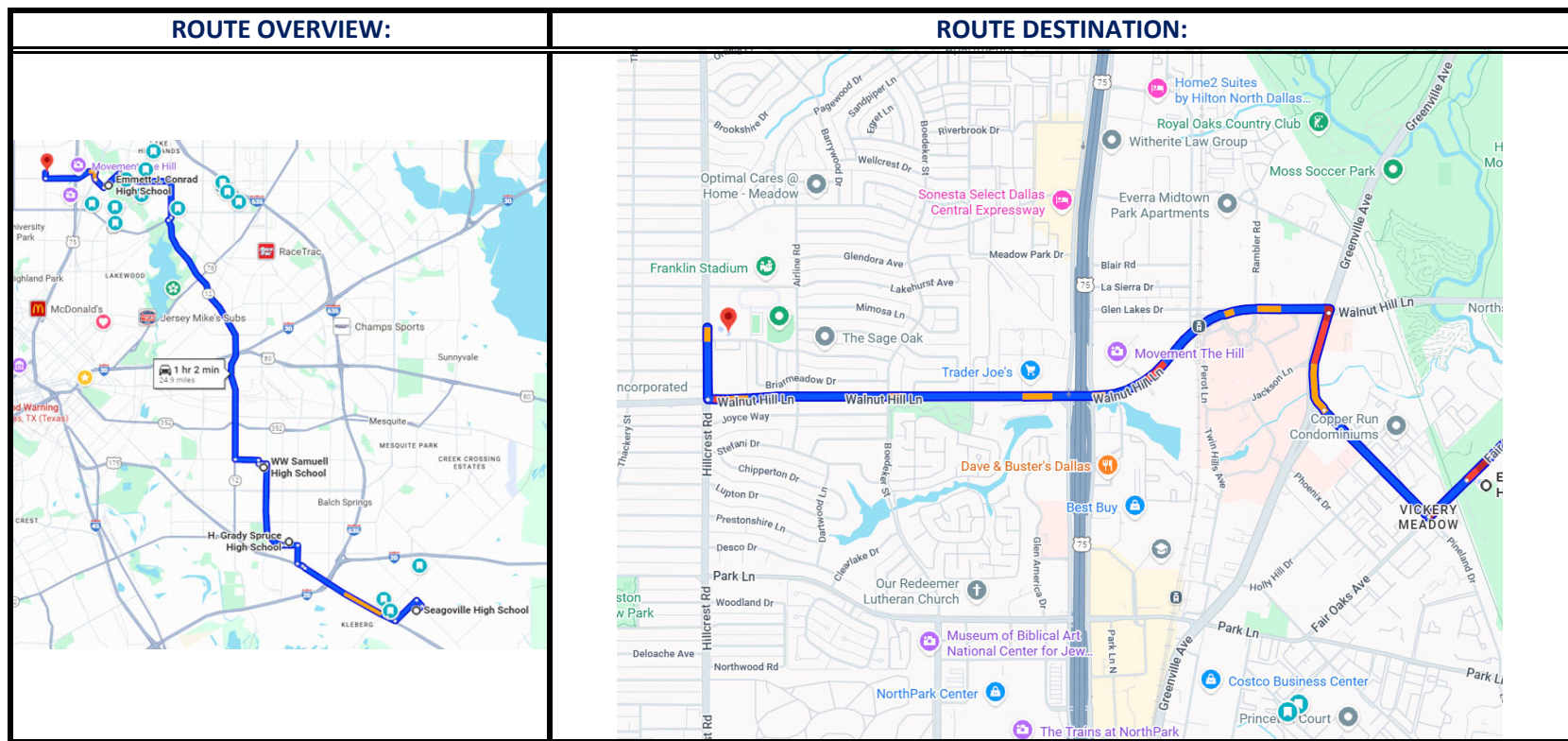
2025-2026 Hillcrest High School Bus Routes

ROUTE	STOPS	AM PICK-UP TIME	STOP(S) PICK-UP & DROP-OFF LOCATION	PM DROP-OFF TIME
3011	1	8:20 AM	CELESTIAL RD & NOEL RD 75254	5:00 PM
	2	8:40 AM	ARRIVE @ HILLCREST HS	4:40 PM



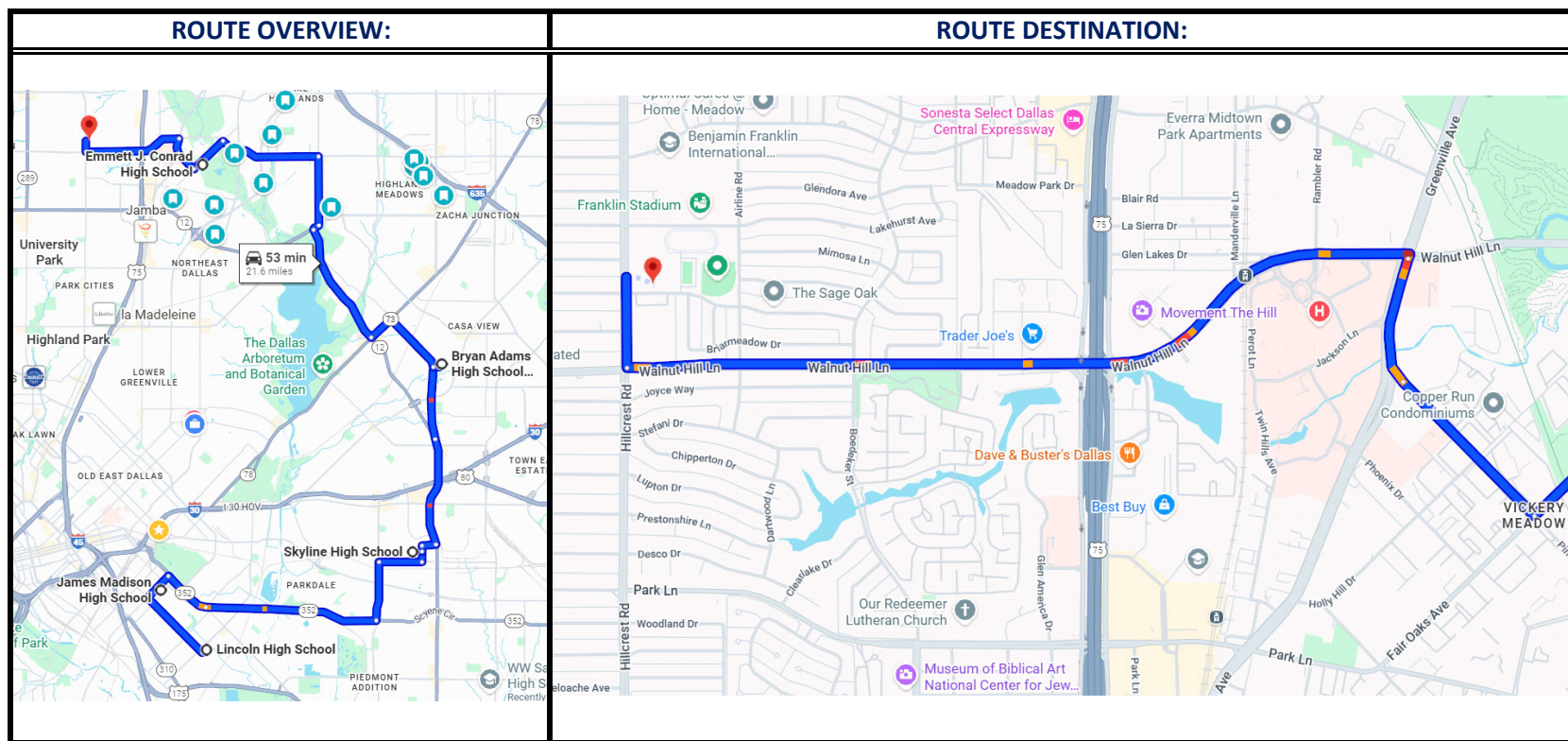
2025-2026 Hillcrest High School Bus Routes

ROUTE	STOPS	AM PICK-UP TIME	STOP(S) PICK-UP & DROP-OFF LOCATION	PM DROP-OFF TIME
1087	1	7:05 AM	SEAGOVILLE HS	5:45 PM
	2	7:20 AM	SPRUCE HS	5:26 PM
	3	7:35 AM	SAMUELL	5:16 PM
	4	8:30 AM	ARRIVE @ CONRAD HS	4:51 PM
	5	8:40 AM	ARRIVE @ HILLCREST HS	4:40 PM



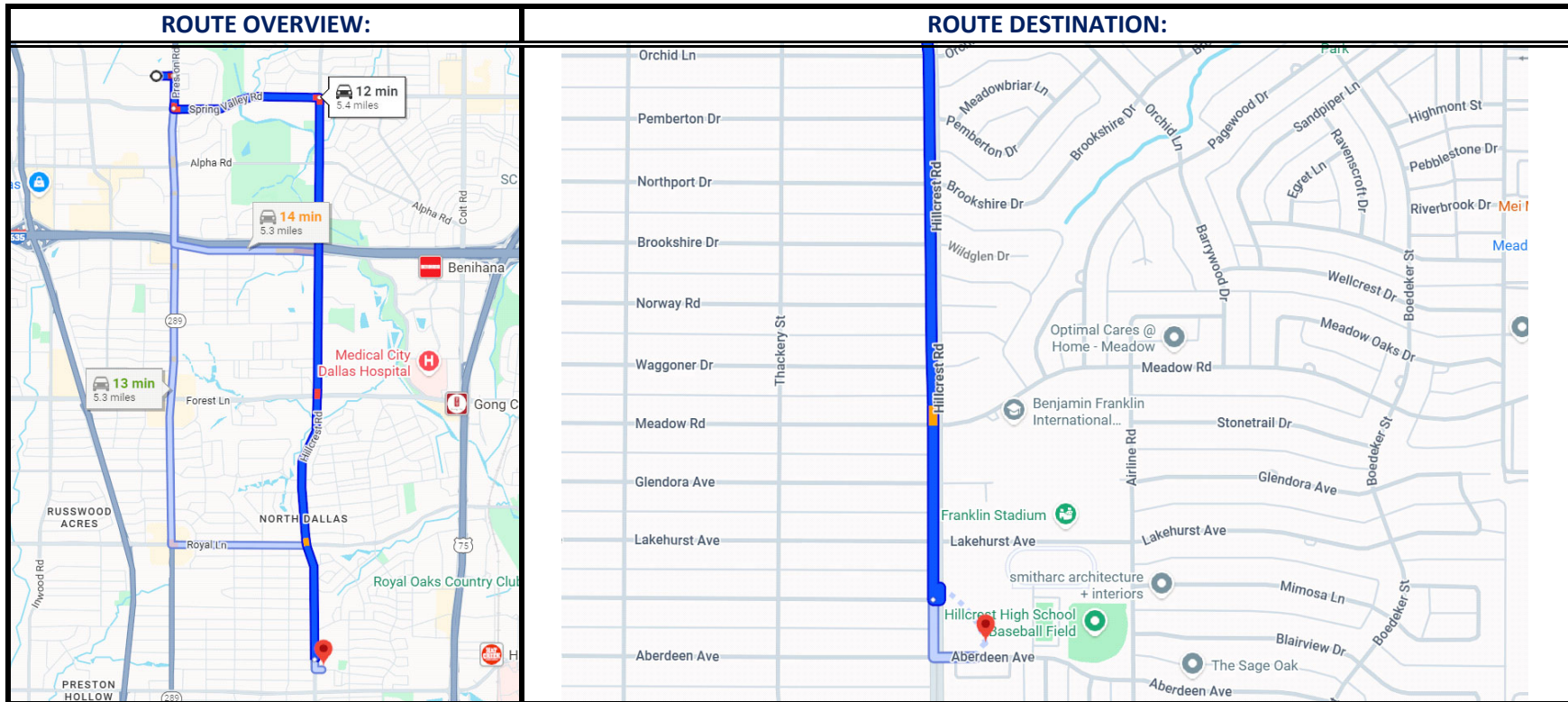
2025-2026 Hillcrest High School Bus Routes

ROUTE	STOPS	AM PICK-UP TIME	STOP(S) PICK-UP & DROP-OFF LOCATION	PM DROP-OFF TIME
2058	1	7:25 AM	LINCOLN	5:46 PM
	2	7:36 AM	MADISON HS	5:40 PM
	3	7:52 AM	SKYLINE HS	5:25 PM
	4	8:07 AM	BRYAN ADAMS HS	5:10 PM
	5	8:29 AM	ARRIVE @ CONRAD HS	4:50 PM
	6	8:40 AM	ARRIVE @ HILLCREST HS	4:40 PM



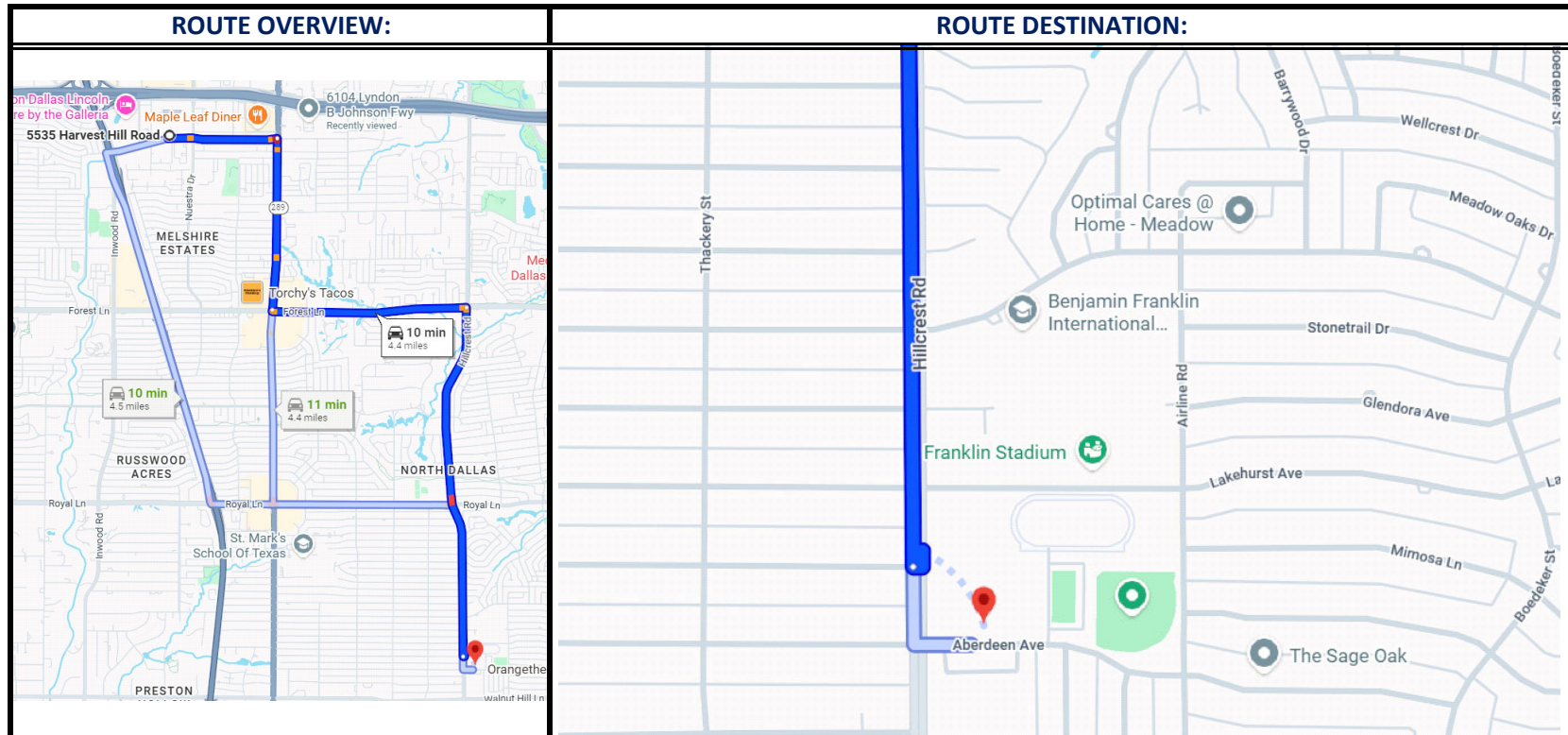
2025-2026 Hillcrest High School Bus Routes

ROUTE	STOPS	AM PICK-UP TIME	STOP(S) PICK-UP & DROP-OFF LOCATION	PM DROP-OFF TIME
3015	1	8:18 AM	5911 PRESTON OAKS RD 75254 (CREEKVIEW APT)	4:54 PM
	2	8:40 AM	ARRIVE @ HILLCREST HS	4:40 PM



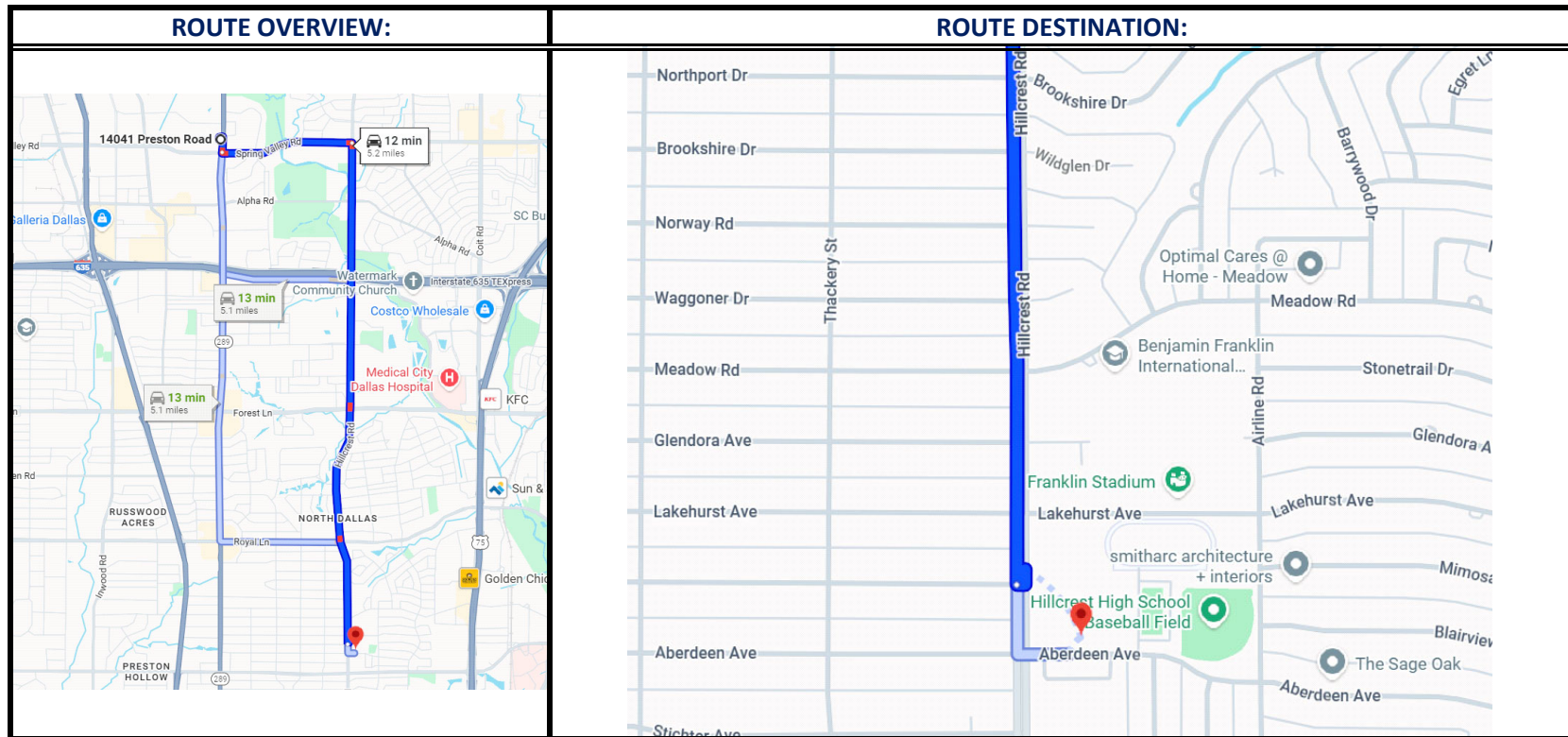
2025-2026 Hillcrest High School Bus Routes

ROUTE	STOPS	AM PICK-UP TIME	STOP(S) PICK-UP & DROP-OFF LOCATION	PM DROP-OFF TIME
3063	1	8:20 AM	5535 HARVEST HILL RD 75230	4:51 PM
	2	8:30 AM	ARRIVE @ HILLCREST HS	4:40 PM



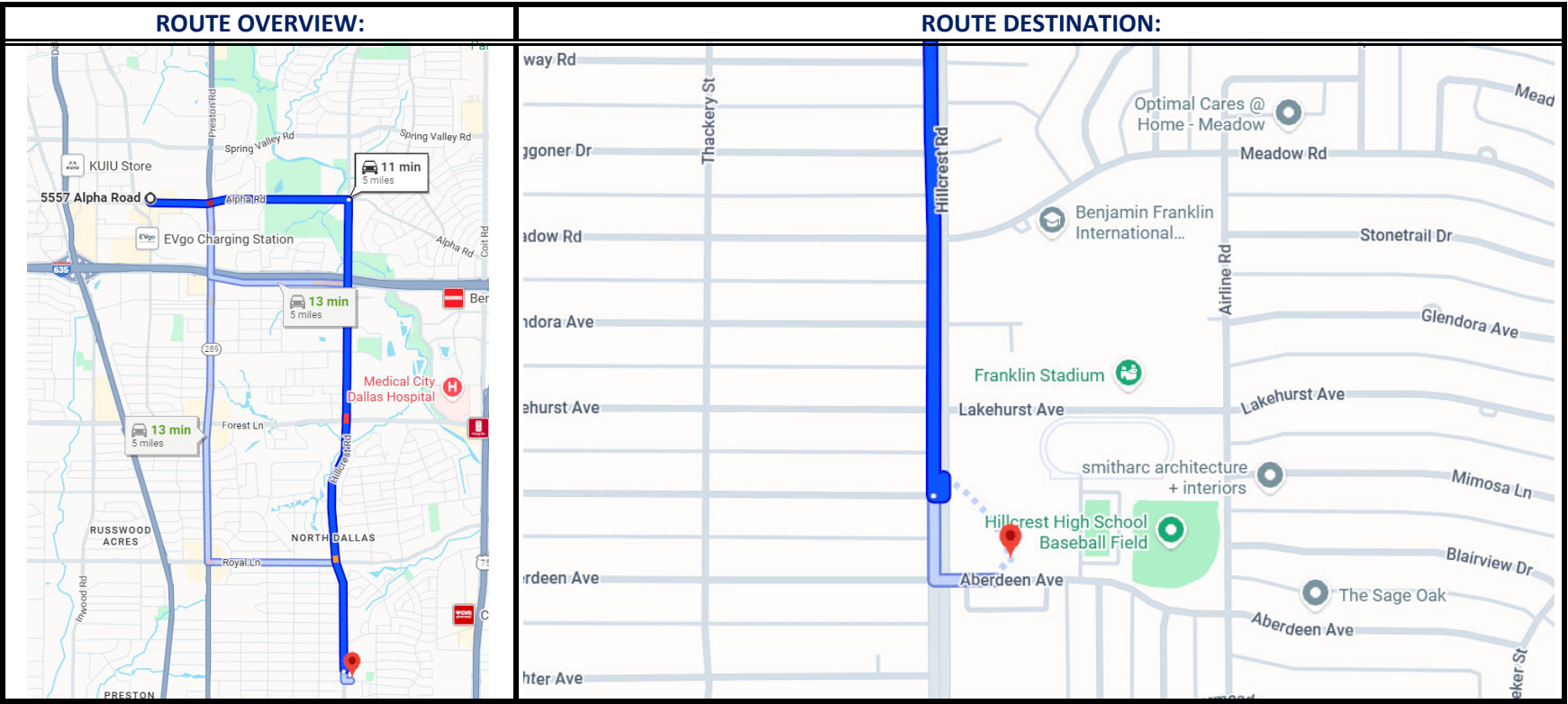
2025-2026 Hillcrest High School Bus Routes

ROUTE	STOPS	AM PICK-UP TIME	STOP(S) PICK-UP & DROP-OFF LOCATION	PM DROP-OFF TIME
3061	1	8:24 AM	14041 PRESTON RD 75254 (PRESTON POINTE)	4:54 PM
	2	8:40 AM	ARRIVE @ HILLCREST HS	4:40 PM



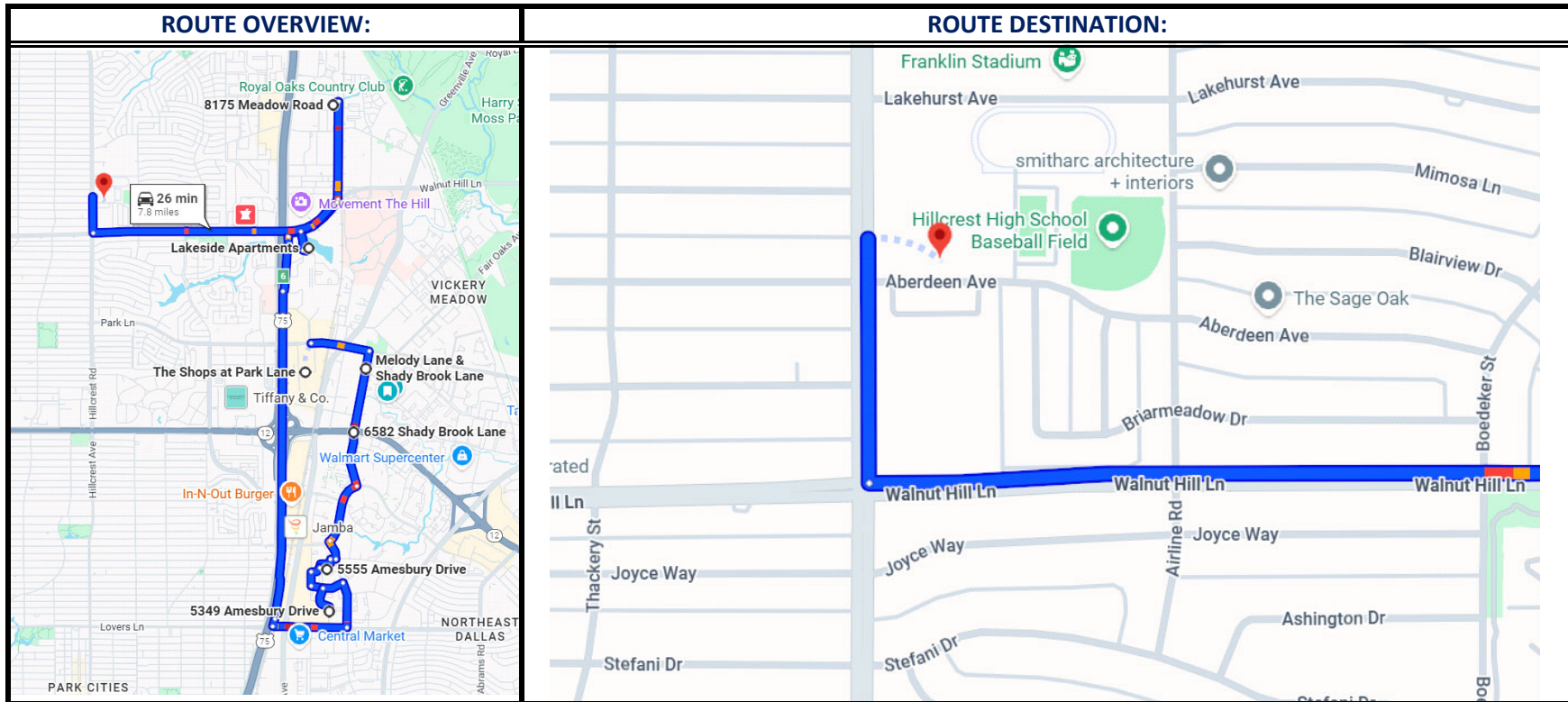
2025-2026 Hillcrest High School Bus Routes

ROUTE	STOPS	AM PICK-UP TIME	STOP(S) PICK-UP & DROP-OFF LOCATION	PM DROP-OFF TIME
3048	1	8:25 AM	5557 ALPHA RD 75240 (NORTH DALLAS APT)	4:51 PM
	2	8:40 AM	ARRIVE @ HILLCREST HS	4:40 PM



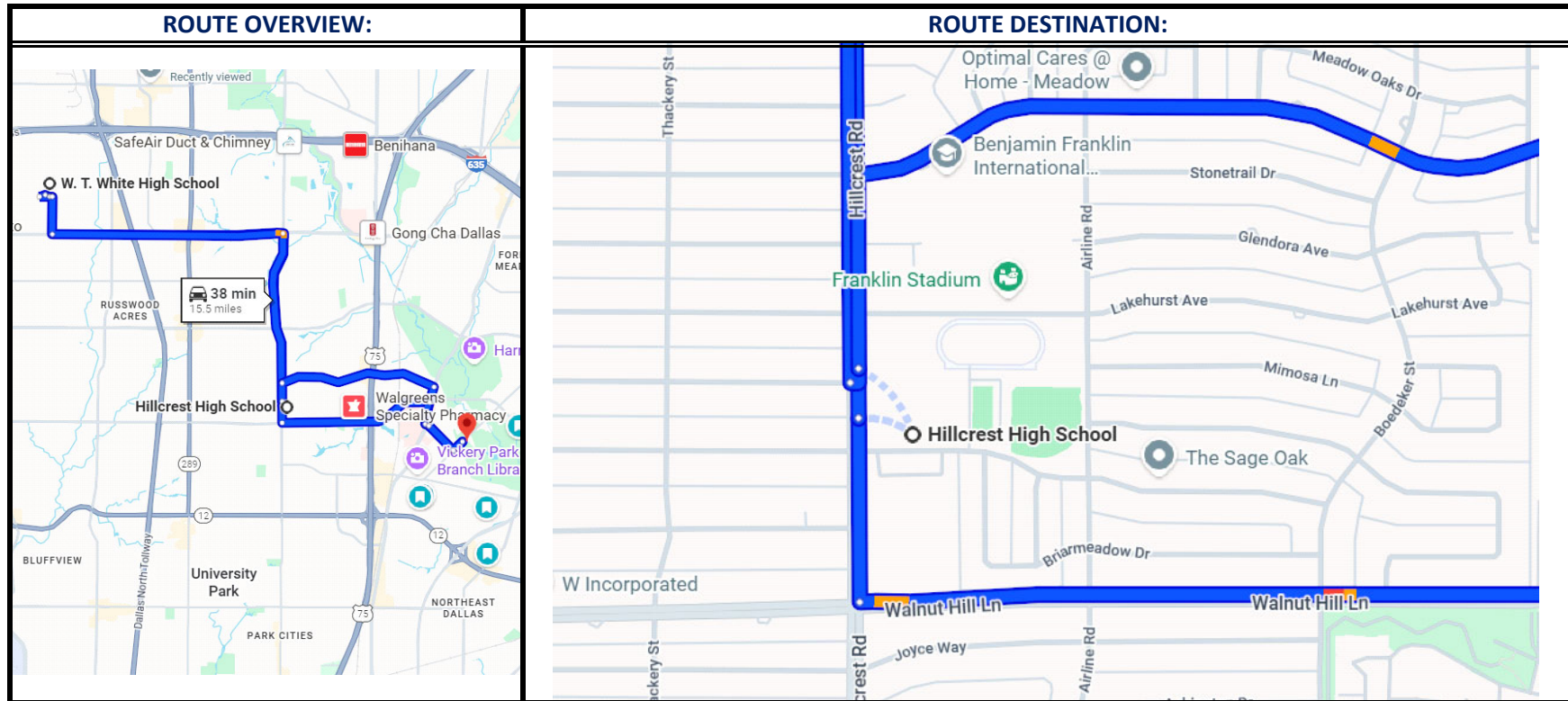
2025-2026 Hillcrest High School Bus Routes

ROUTE	STOPS	AM PICK-UP TIME	STOP(S) PICK-UP & DROP-OFF LOCATION	PM DROP-OFF TIME
3051	1	8:05 AM	PARK LN & PARK LN N (BY THE SHOPS AT PARK LANE SIGN)	4:45 PM
	2	8:10 AM	SHADYBROOK LN & MELODY LN	4:47 PM
	3	8:15 AM	6582 SHADY BROOK LN 75206	4:50 PM
	4	8:16 PM	5555 AMESBURY DR 75206 1	4:50 PM
	5	8:20 AM	5349 AMESBURY DR 75206 2	4:55 PM
	6	8:26 AM	9600 GOLF LAKES TRL 75231	4:58 PM
	7	8:30 AM	8175 MEADOW RD 75231	5:01 PM
	8	8:40 AM	ARRIVE @ HILLCREST HS	4:40 PM



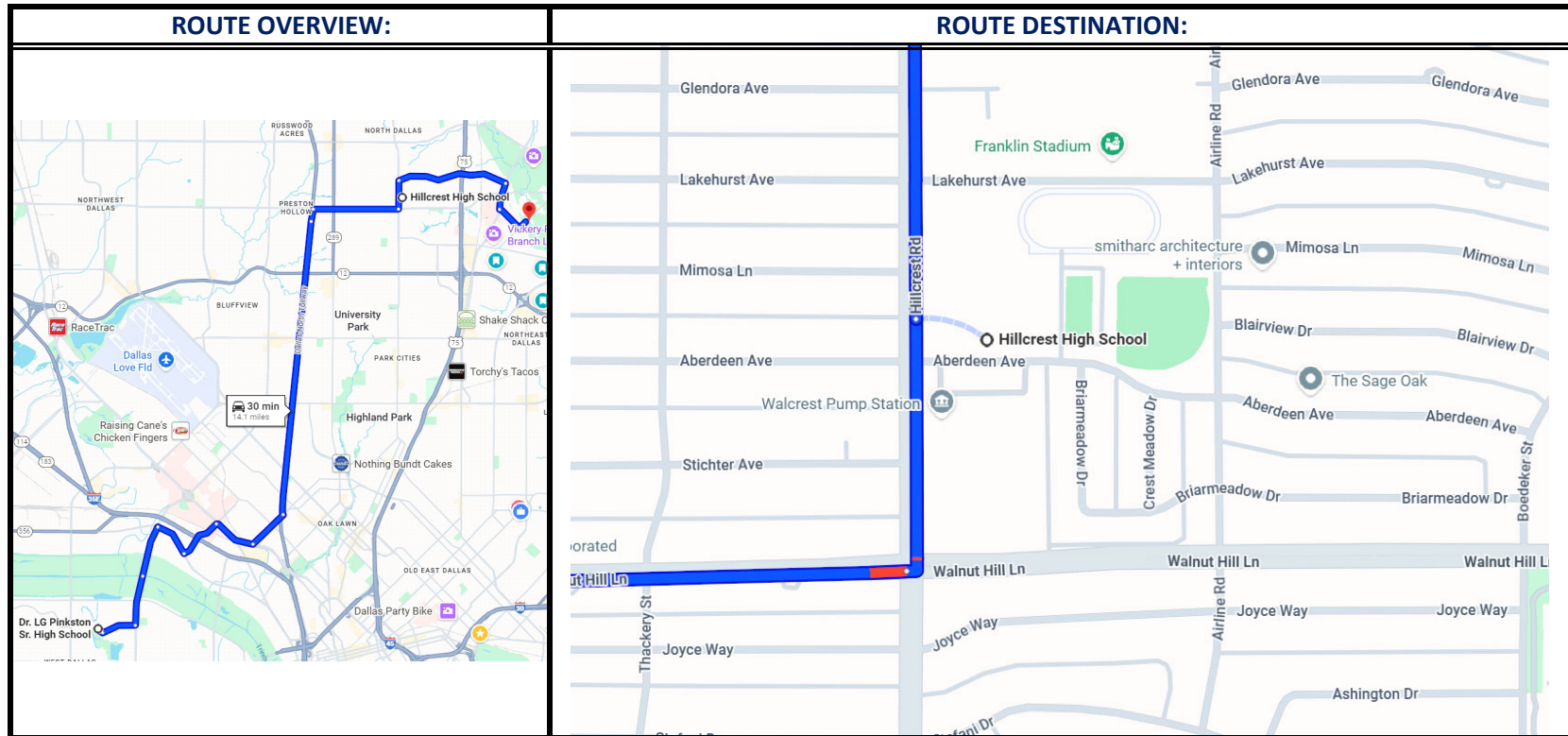
2025-2026 Hillcrest High School Bus Routes

ROUTE	STOPS	AM PICK-UP TIME	STOP(s) PICK-UP & DROP-OFF LOCATION	PM DROP-OFF TIME
3050	1	7:46 AM	CONRAD HS	5:20 PM
	2	7:57 AM	HILLCREST HS	5:10 PM
	3	8:13 AM	WHITE HS	4:55 PM
	4	8:31 AM	ARRIVE @ HILLCREST HS	4:40 PM
	5	8:40 AM	ARRIVE @ CONRAD HS	4:55 PM



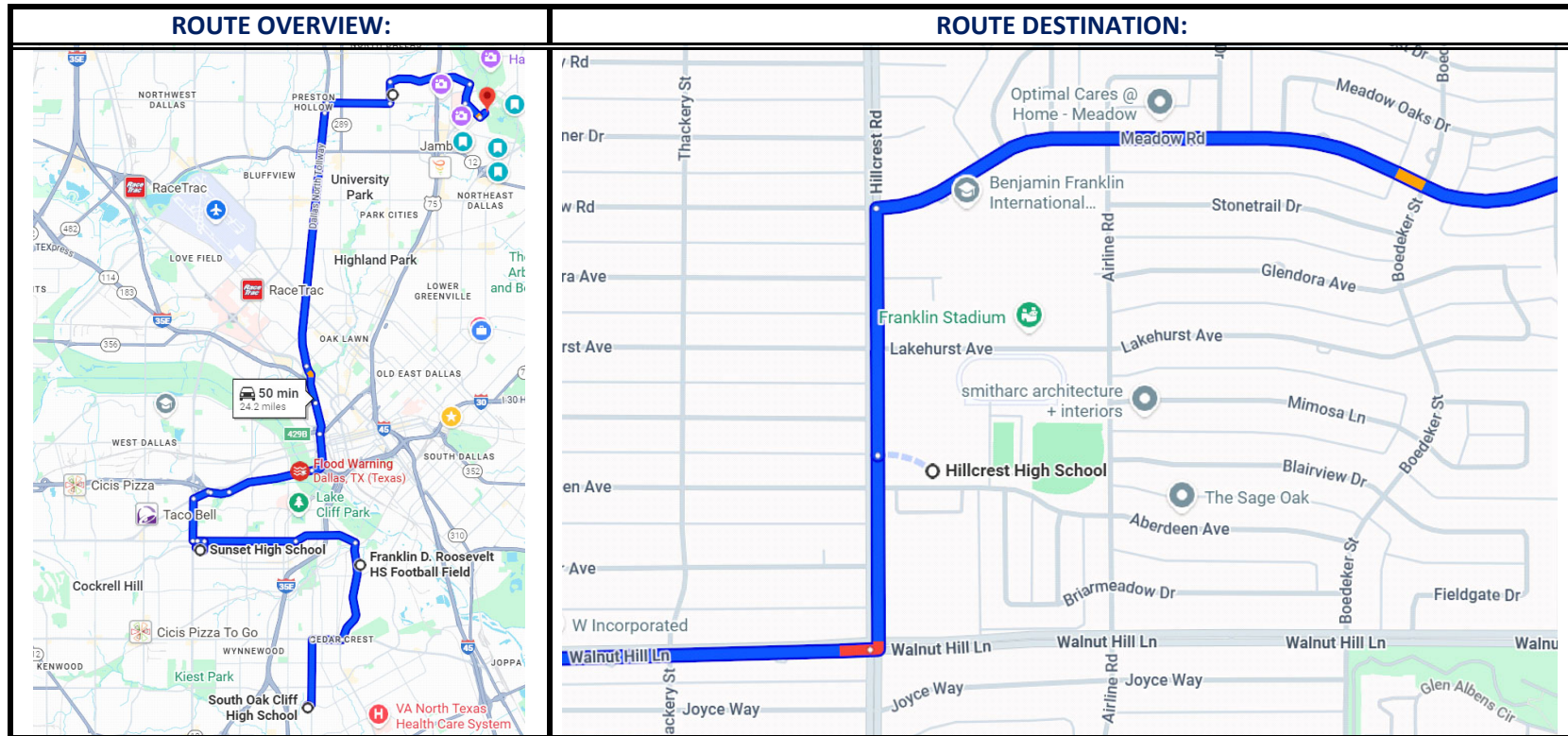
2025-2026 Hillcrest High School Bus Routes

ROUTE	STOPS	AM PICK-UP TIME	STOP(S) PICK-UP & DROP-OFF LOCATION	PM DROP-OFF TIME
3207	1	7:50 AM	PINKSTON HS (2815 BICKERS ST)	5:15 PM
	2	8:30 AM	ARRIVE @ HILLCREST HS	4:50 PM
	3	8:45 AM	ARRIVE @ CONRAD HS	4:40 PM



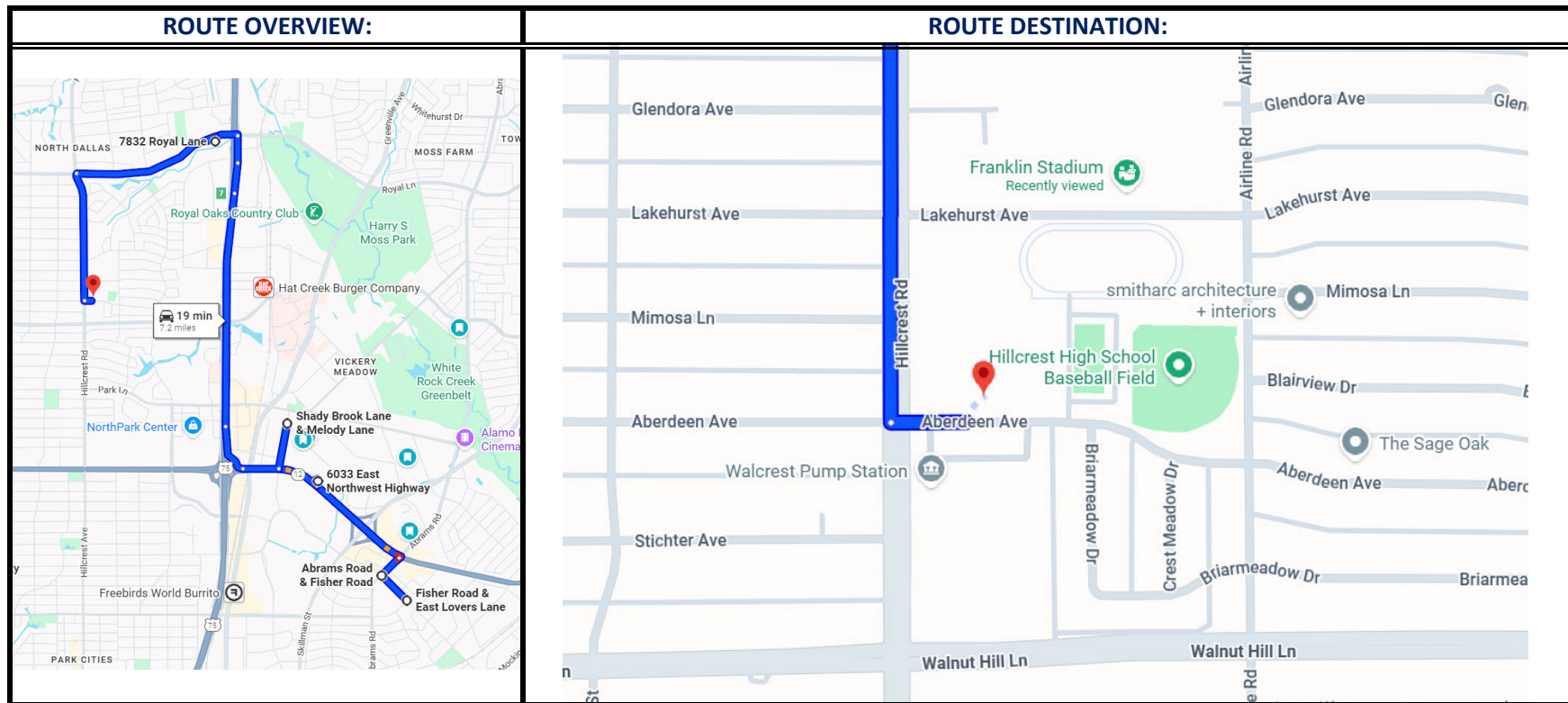
2025-2026 Hillcrest High School Bus Routes

ROUTE	STOPS	AM PICK-UP TIME	STOP(S) PICK-UP & DROP-OFF LOCATION	PM DROP-OFF TIME
4102	1	7:33 AM	SOC HS	5:48 PM
	2	7:47 AM	ROOSEVELT HS	5:32 PM
	3	8:05 AM	SUNSET HS	5:17 PM
	4	8:27 AM	ARRIVE @ HILLCREST HS	4:50 PM
	5	8:40 AM	ARRIVE @ CONRAD HS	4:40 PM



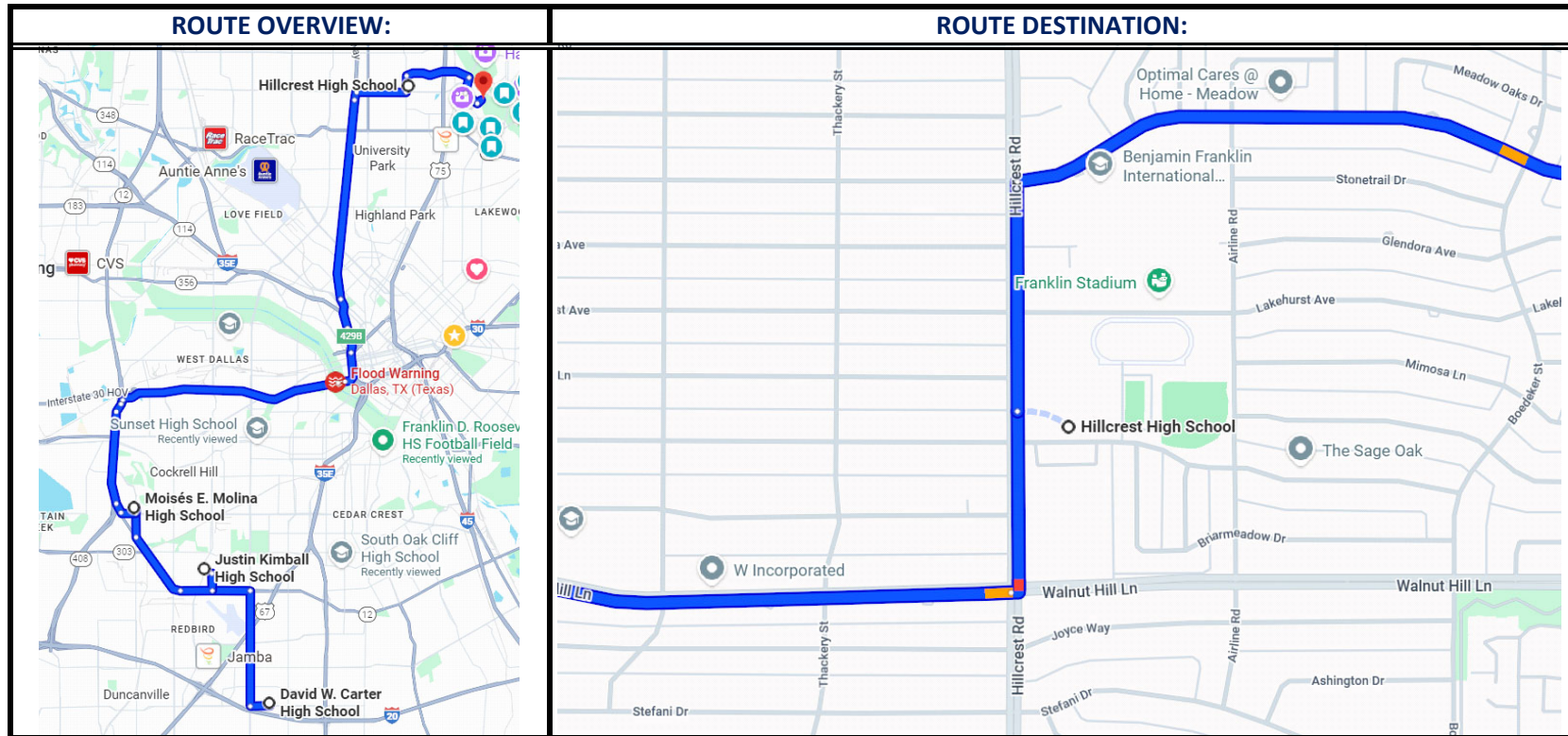
2025-2026 Hillcrest High School Bus Routes

ROUTE	STOPS	AM PICK-UP TIME	STOP(S) PICK-UP & DROP-OFF LOCATION	PM DROP-OFF TIME
3053	1	8:05 AM	FISHER RD & LOVERS LN 75214	4:50 PM
	2	8:14 AM	FISHER RD & ABRAMS RD 75214	4:55 PM
	3	8:16 AM	6033 E NORTHWEST HWY (CROSS CREEK APTS) P/U BY TREE	4:56 PM
	4	8:22 AM	SHADYBROOK LN & MELODY LN 75231 (MELODY PARC)	4:58 PM
	5	8:34 AM	7832 ROYAL LN 75230	4:44 PM
	6	8:40 AM	ARRIVE @ HILLCREST HS	4:40 PM



2025-2026 Hillcrest High School Bus Routes

ROUTE	STOPS	AM PICK-UP TIME	STOP(S) PICK-UP & DROP-OFF LOCATION	PM DROP-OFF TIME
4103	1	7:20 AM	CARTER HS	6:02 PM
	2	7:36 AM	KIMBALL HS	5:43 PM
	3	7:46 AM	MOLINA HS	5:33 PM
	4	8:32 AM	ARRIVE @ HILLCREST HS	4:50 PM
	5	8:40 AM	ARRIVE @ CONRAD HS	4:40 PM



2025-2026 Hillcrest High School Bus Routes

ROUTE	STOPS	AM PICK-UP TIME	STOP(S) PICK-UP & DROP-OFF LOCATION	PM DROP-OFF TIME
3033	1	8:21 AM	5631 SPRING VALLEY RD 75254 (PRESTON VALLEY APTS)	4:52 PM
	2	8:22 AM	5555 SPRING VALLEY RD 75254 (VENTANA APTS)	5:01 PM
	3	8:40 AM	ARRIVE @ HILLCREST HS	4:40 PM

