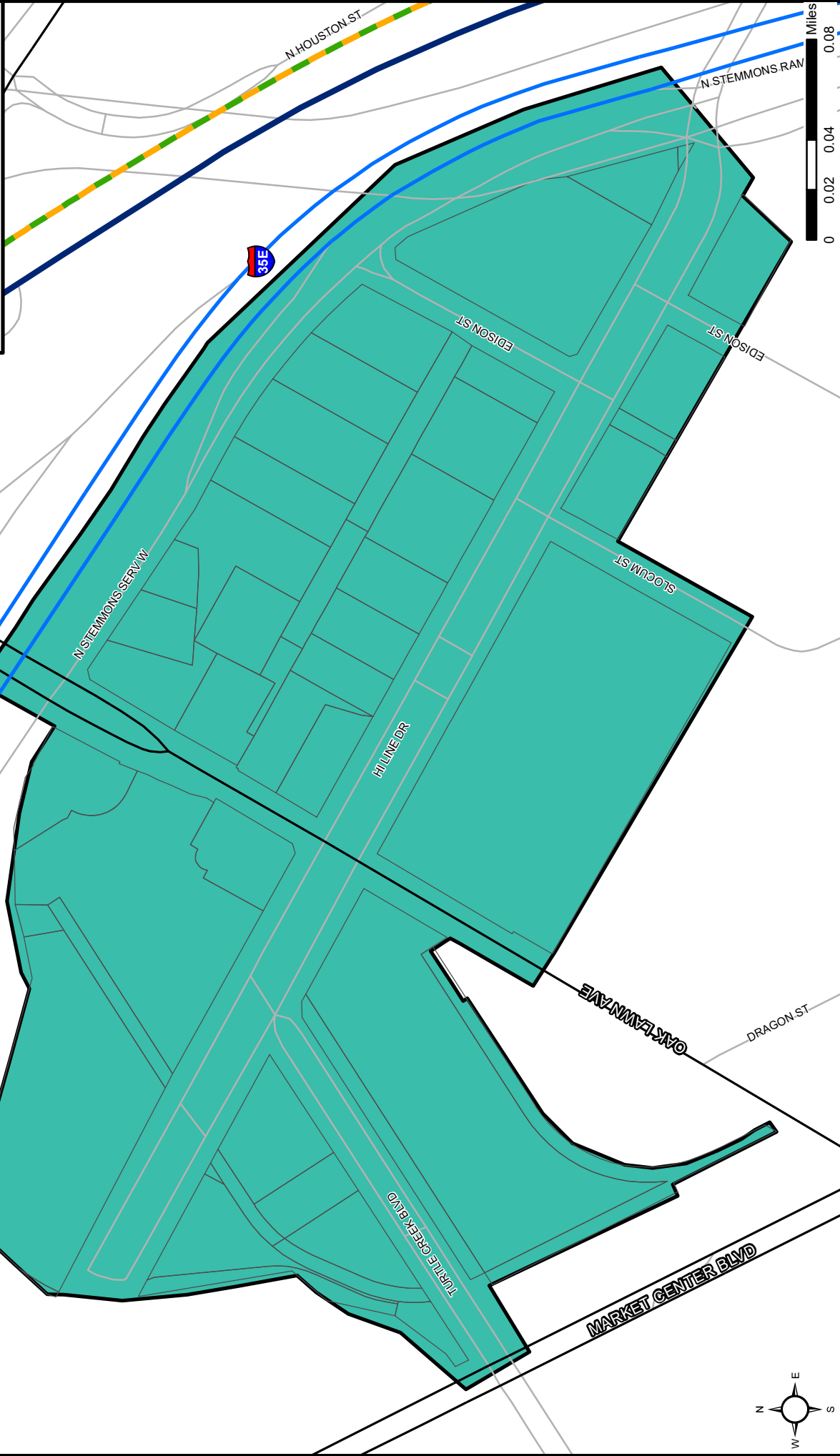


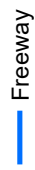
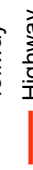




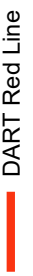
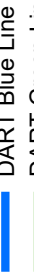
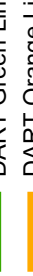




Oak Lawn-Hi Line PID Boundaries - Exhibit A

Disclaimer: This product is for informational purposes and may not have been prepared for or be suitable for legal, engineering, or surveying purposes. It does not represent an on-the-ground survey and represents only the approximate relative location of property boundaries.



Legend

-  Oak Lawn-Hi Line - 2021
-  Tax Parcels - 2021
-  Freeway
-  Tollway
-  Highway
-  Arterial
-  Local Streets
-  Rail Station
-  DART Red Line
-  DART Blue Line
-  DART Green Line
-  DART Orange Line
-  Commuter Rail

DALLAS ECONOMIC DEVELOPMENT
 Research & Information Division
 (214) 670-1685
www.dallascodev.org

Data Source: City of Dallas, 2021; DCAD, 2021.

Created 7.1.21, Last Updated 7.1.21 - OakLawnHiLinePID.PK