

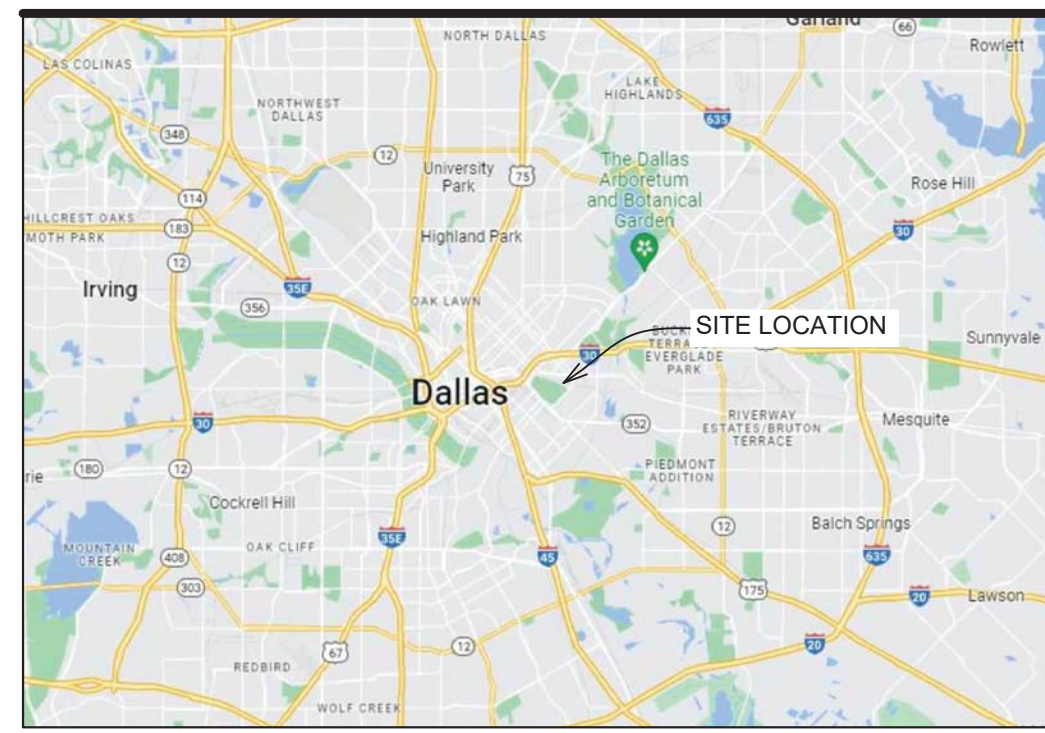
1 SITE PLAN
 SCALE: (34" X 22") 1"=30'-0"
 SCALE: (17" X 11") 1"=60'-0"

2 DETAIL COMPOUND PLAN
 SCALE: (34" X 22") 3/16"=1'-0"
 SCALE: (17" X 11") 3/32"=1'-0"

SITE DATA SUMMARY TABLE

ZONING/PROPOSED USE	NEW UNMANNED TELECOMMUNICATION COMPOUND
EASEMENT AREA/ SQ. FT. AND AC	1150 SQ.FT/ 0.0264 AC
BUILDING AREA (gross square footage)	N/A
BUILDING HEIGHT (number of stories)	N/A
LOT COVERAGE	N/A
FLOOR AREA RATIO (for non-residential zoning)	N/A
TOTAL PARKING REQUIRED WAREHOUSE: (1 SPACE/1,000 GSF)	N/A
TOTAL PARKING PROVIDED	N/A
TOTAL HANDICAP REQUIRED*	N/A
TOTAL HANDICAP PROVIDED*	N/A


VICINITY MAP



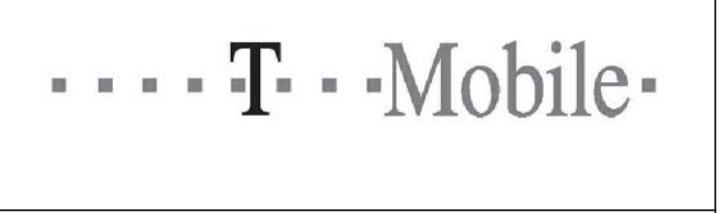
Celeris Group Consulting Engineers
 605 E. Border Street
 Arlington, TX 76010
 Phone: 817-446-1700
 Fax: 817-460-0677
 www.celerisgroup.com

Engineer:
 Celeris Group Consulting Engineers
 605 E. Border Street
 Arlington, TX 76010
 Phone: 817-446-1700
 Fax: 817-460-0677
 Registration No: F-13992

STAMP:



No.	Description	Date
A	ISSUED FOR PRELIM REVIEW	09/16/22
0	ISSUED	10/31/22
1	ISSUED	04/13/23

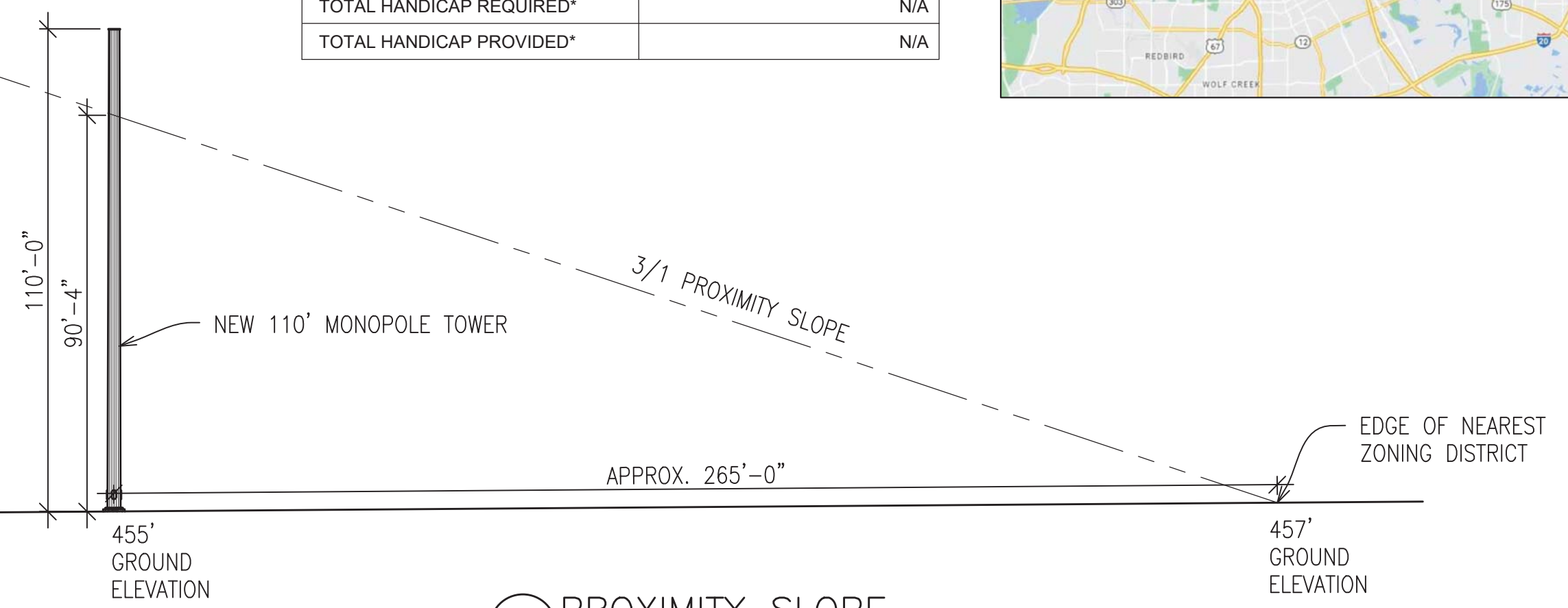


SITE NAME
 FAIR PARK

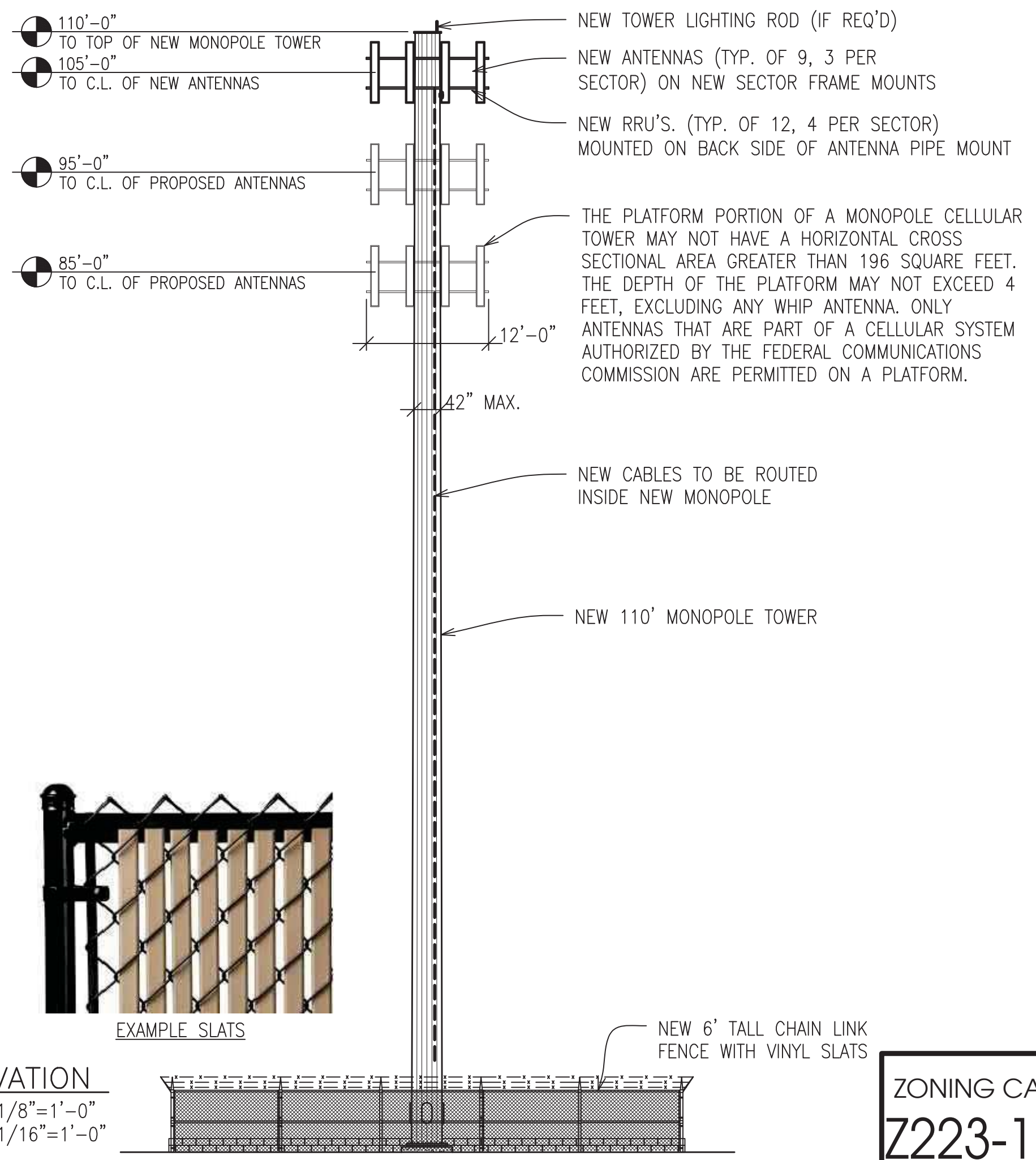
SUP SITE PLAN / ELEVATION

Project number	22-15605
Date	04/13/23
Drawn by	KDR
Checked by	ZG

ZD.01



3 PROXIMITY SLOPE
 SCALE: (34" X 22") N.T.S.
 SCALE: (17" X 11") N.T.S.



4 TOWER ELEVATION
 SCALE: (34" X 22") 1/8"=1'-0"
 SCALE: (17" X 11") 1/16"=1'-0"

ZONING CASE NUMBER:
 Z223-134(AU)