



## Kay Bailey Hutchison Convention Center Dallas (KBHCCD) Master Plan – Transportation Communication Plan (TCP)

Transportation and Infrastructure Committee

January 20, 2026

**Rosa Fleming**


*Director*

Convention and Event Services

**Ghassan (Gus) Khankarli, Ph.D.**

*Director*

Transportation and Public Works



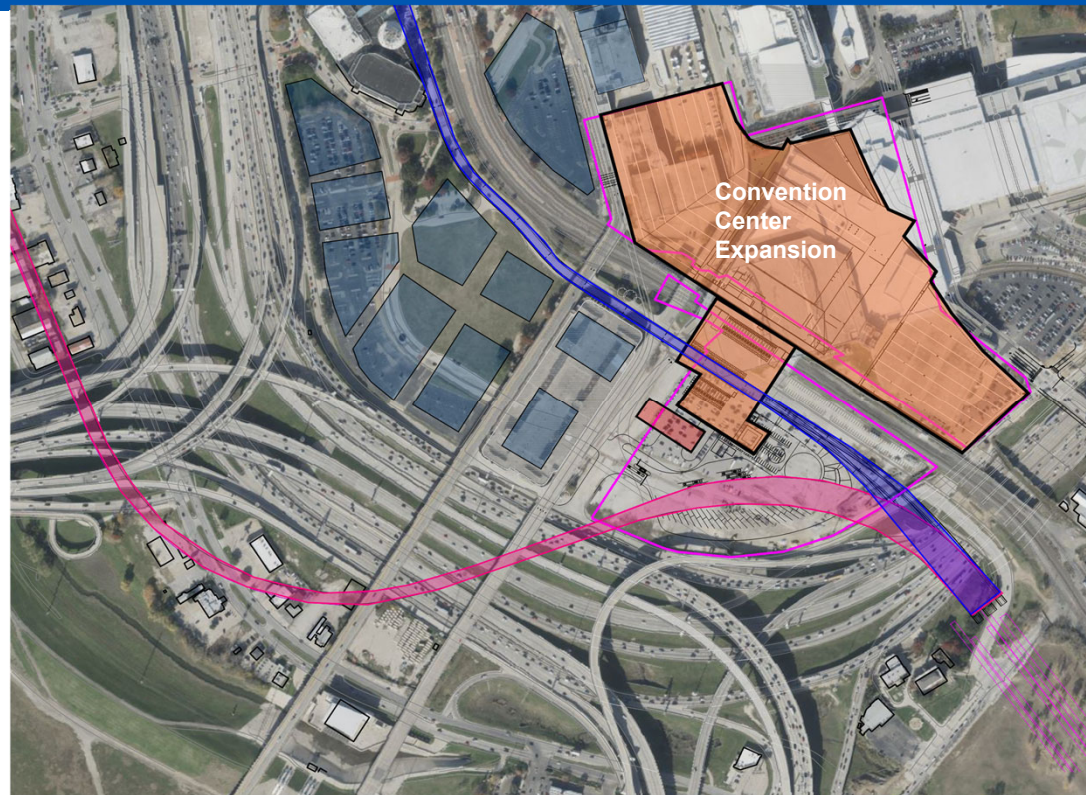


<b>Kay Bailey Hutchison Convention Center Dallas (KBHCCD) Overview</b>	<b>3</b>
<b>KBHCCD with Two High-Speed Rail Proposed Alignments</b>	<b>4</b>
<b>KBHCCD – Component 1 – Overall Site Plan</b>	<b>5</b>
<b>KBHCCD Master Plan – All Project Closures</b>	<b>6</b>
<b>Projects Closures and FIFA Traffic Path – January to April 2026</b>	<b>7</b>
<b>Projects Closures and FIFA Traffic Path – May to August 2026</b>	<b>8</b>
<b>Project Closures – August 2026 to Q2 2027</b>	<b>9</b>
<b>Next Steps</b>	<b>10</b>

## Kay Bailey Hutchison Convention Center Dallas (KBHCCD) Overview

- The KBHCCD Component 1 Project commenced Pre-Enabling Works in 2025.
- Enabling (Demolition) Works are scheduled to begin in Q1 2026, which will require street closures in the Convention Center vicinity, including Lamar, Hotel and Memorial Streets.
- These closures will be implemented in close coordination with City partners and external stakeholders, including DART, TxDOT, FIFA, and other relevant agencies.
- Per the executed Interlocal Agreement (ILA), DART facilitated closure of the existing DART station at the Convention Center on January 5.
- A temporary bus station will operate on Marilla Street near Akard Street to maintain transit service continuity.
- FIFA Timeline:
  - Period: Jan 14 – Aug 24, 2026
  - Quiet Period (no heavy construction activity in convention center): May 7 – July 19, 2026

## KBHCCD Location with Two High-Speed Rail (HSR) Proposed Alignments



### Legend

HSR Western Alignment



HSR Eastern Alignment

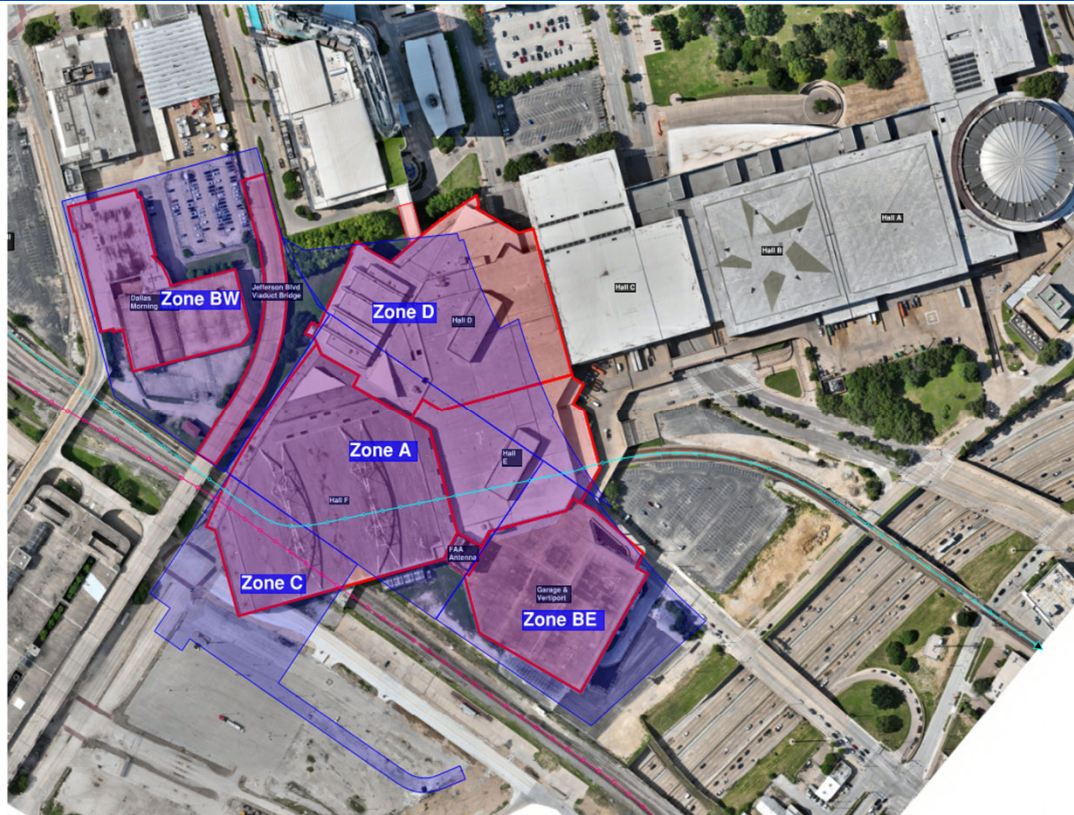


# KBHCCD Component 1 - Overall Site Plan

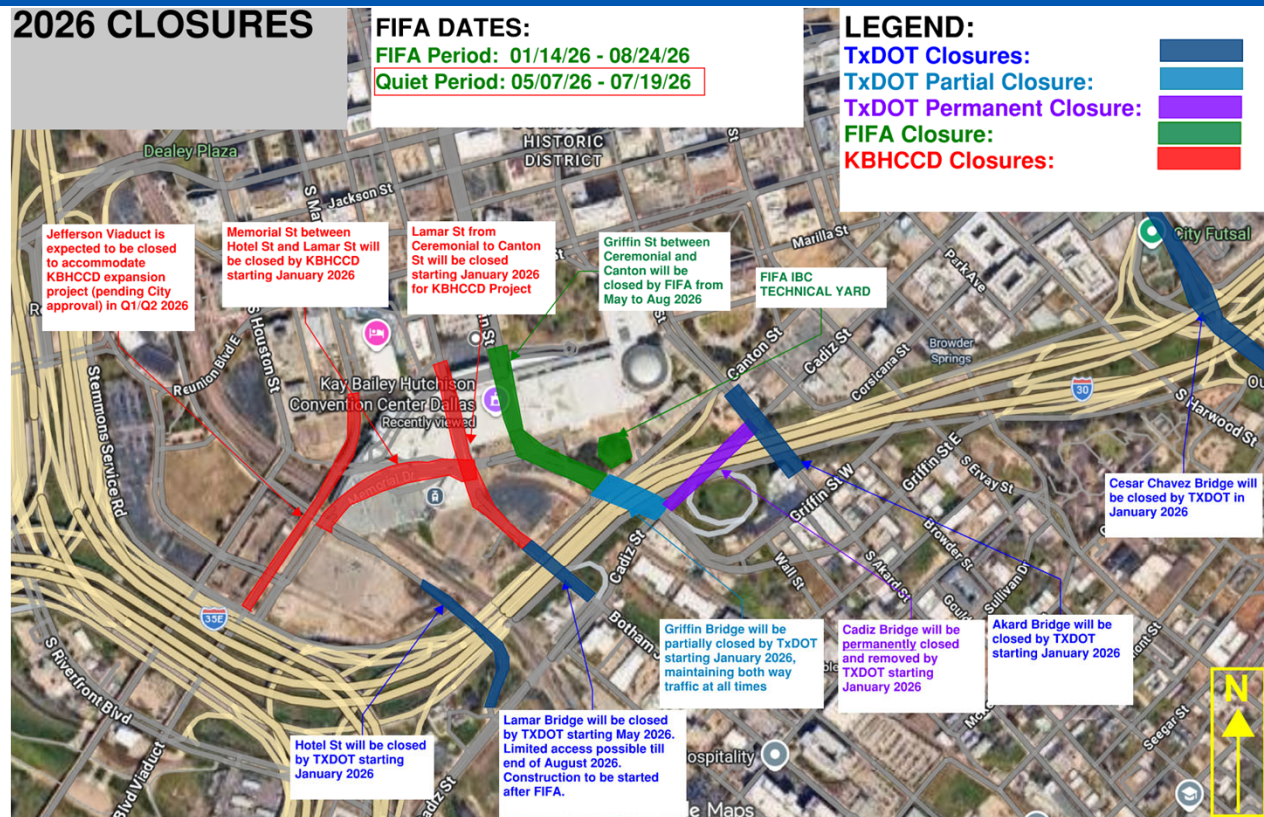
**Legend**

Demolition areas in 2026 

KBHCCD Expansion footprint 



# All Currently Known Downtown Project-Related Closures in 2026



Closure information current as of 01/13/2026

# Project Closures and FIFA Traffic Path – January to April 2026

## KBHCCD Closures:

Jefferson Viaduct: Q1/Q2 of 2026 to 2029

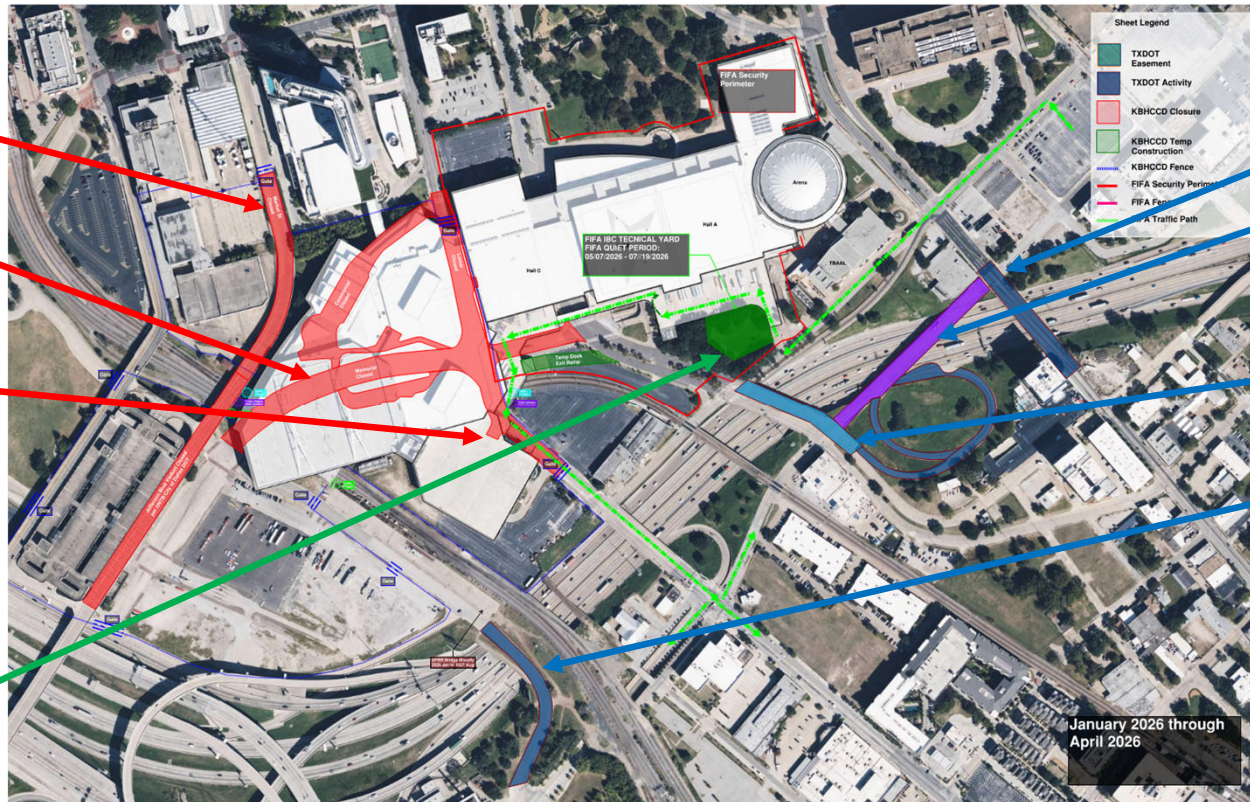
Memorial St. between Hotel and Lamar Streets  
Jan 2026 – 2029

Lamar St from Ceremonial to Canton St  
Jan 2026 – 2029

## FIFA Truck Path:

Canton St to Logistic Dock to Vertiport Ramp to Lamar Bridge to Exit Cadiz / Botham Jean Blvd

## FIFA Technical Yard



## TXDOT Closures:

Akard Bridge:  
Jan 2026 – 2H 2029

Cadiz Bridge:  
Jan 2026 – 2H 2029  
via Parkway/Akard

Griffin Bridge:  
Jan 2026 – 2H 2027  
Partial Closure with  
two-way access

Hotel St Ramp:  
Jan 2026 – 1H 2030

DART Station Closure:  
Jan 5, 2026 – 2029

Closure information current as of 01/13/2026

# Projects Closures and FIFA Traffic Path – May to August 2026

## KBHCCD Closures:

Jefferson Viaduct: Q1/Q2  
2026 to 2029

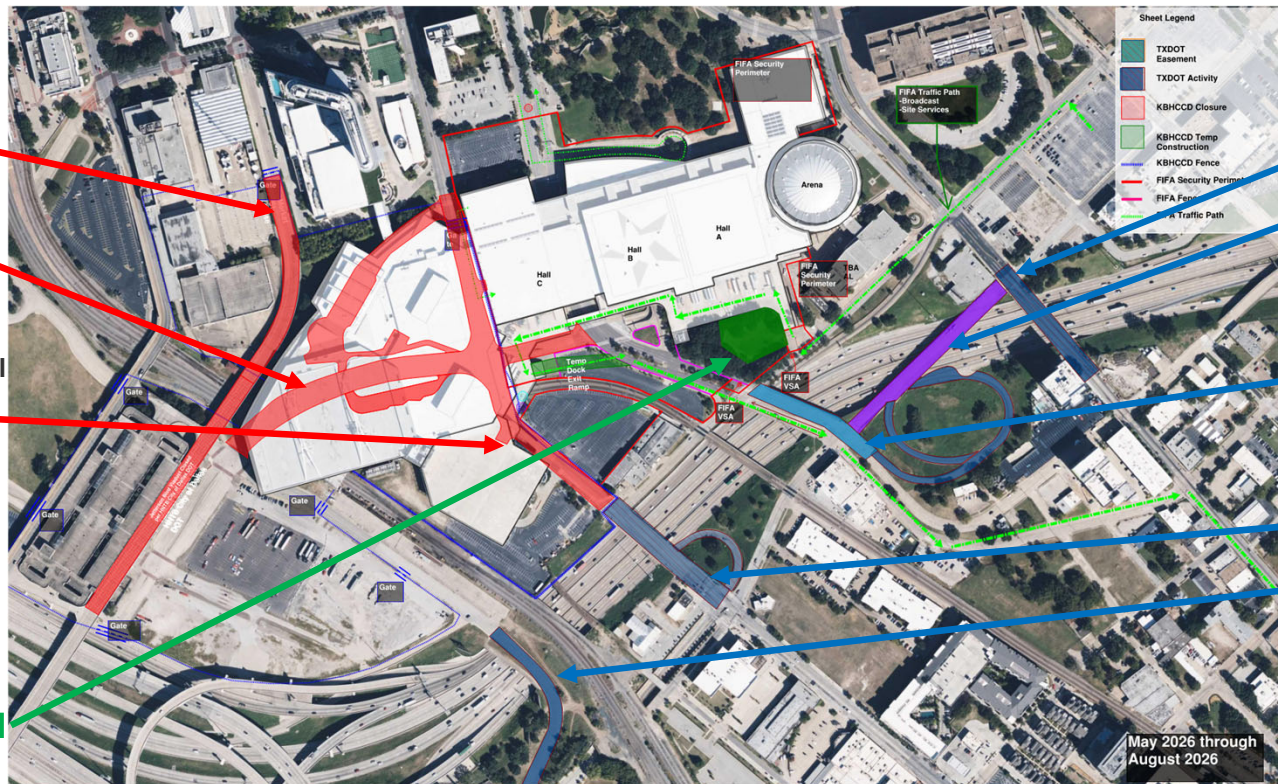
Memorial St. Between  
Hotel and Lamar Streets  
Jan 2026 – 2029

Lamar St from Ceremonial  
to Canton St  
Jan 2026 – 2029

## FIFA Truck Path:

Canton St to Logistic  
Dock to New Truck Ramp  
to Griffin St / Bridge to  
Exit Griffin St E

## FIFA Technical Yard



## TXDOT Closures:

Akard Bridge:  
Jan 2026 – 2H 2029

Cadiz Bridge:  
Jan 2026 – 2H 2029  
via Parkway/Akard

Griffin Bridge:  
Jan 2026 – 2H 2027  
Partial Closure with  
two-way access

Lamar Bridge:  
May 2026 – 2H 2027

Hotel St Ramp:  
Jan 2026 – 1H 2030

Closure information current as of 01/13/2026

# Projects Closures – August 2026 to Q2 2027

## KBHCCD Closures:

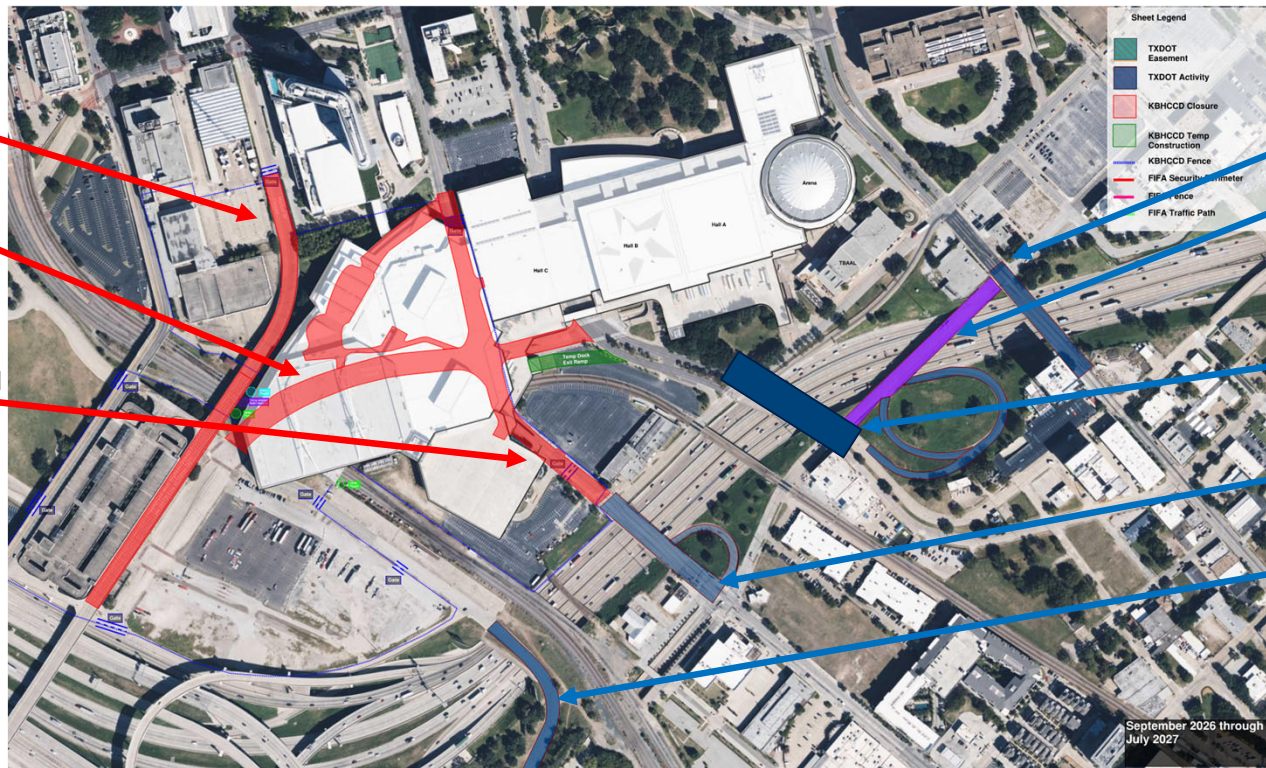
Jefferson Viaduct: Q1/Q2  
2026 to 2029

Memorial St. Between  
Hotel and Lamar Streets  
Jan 2026 – 2029

Lamar St from Ceremonial  
to Canton St  
Jan 2026 – 2029

## FIFA:

Demo in Aug 2026



## TXDOT Closures:

Akard Bridge:  
Jan 2026 – 2H 2029

Cadiz Bridge:  
Jan 2026 – 2H 2029  
via Parkway/Akard

Griffin Bridge:  
Jan 2026 – 2H 2027  
Partial Closure with  
two-way access

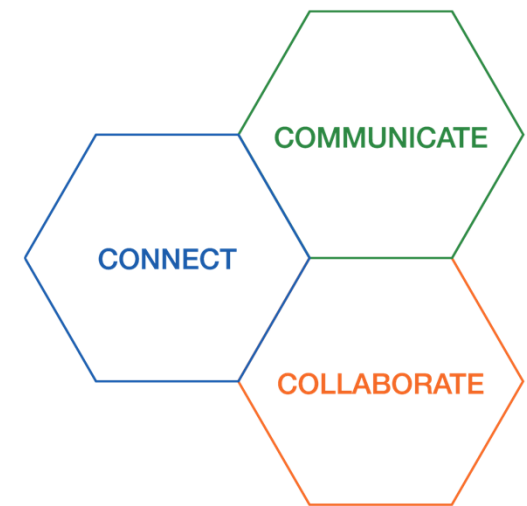
Lamar Bridge:  
May 2026 – 2H 2027

Hotel St Ramp:  
Jan 2026 – 1H 2030

Closure information current as of 01/13/2026

## Next Steps

- Convention and Event Services (CES) and Transportation & Public Works (TPW) staff will continue to coordinate with TxDOT, DART, and other stakeholders to refine the plan and respond to any construction related changes.
- City of Dallas communications leadership, CES and Inspire Dallas will continue to work on a plan to ensure public notifications are timely and updates are provided quickly should changes to closures occur.
- CES, TPW, and CMO leadership will brief the Dallas City Council about the KBHCCD Master Plan and FIFA, as a whole on, January 21.





# Kay Bailey Hutchison Convention Center Dallas (KBHCCD) Master Plan – Transportation Communication Plan (TCP)

Transportation and Infrastructure Committee

January 20, 2025

**Rosa Fleming**

*Director*

Convention and Event Services

**Ghassan (Gus) Khankarli, Ph.D.**

*Director*

Transportation and Public Works

