

# Skillman Bridge Connectivity and Safe Routes to Schools Plan

## Council District 10

Link to google maps:

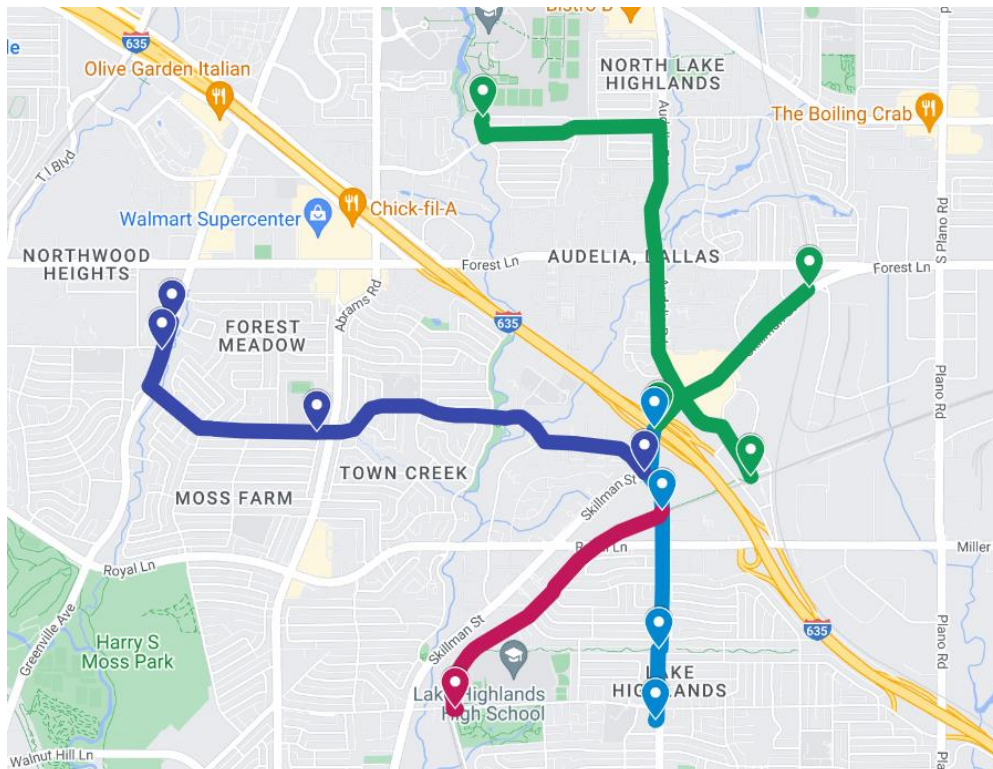
<https://www.google.com/maps/d/viewer?mid=1gy6gQzdoulFmvKiM9fjYcPo02reAEI&ll=32.90124416681699%2C-96.72910070000002&z=14>

☰ Skillman Bridge Connectiv... 🔍 ⋮

395 views  
Published on January 24 ☆

SHARE

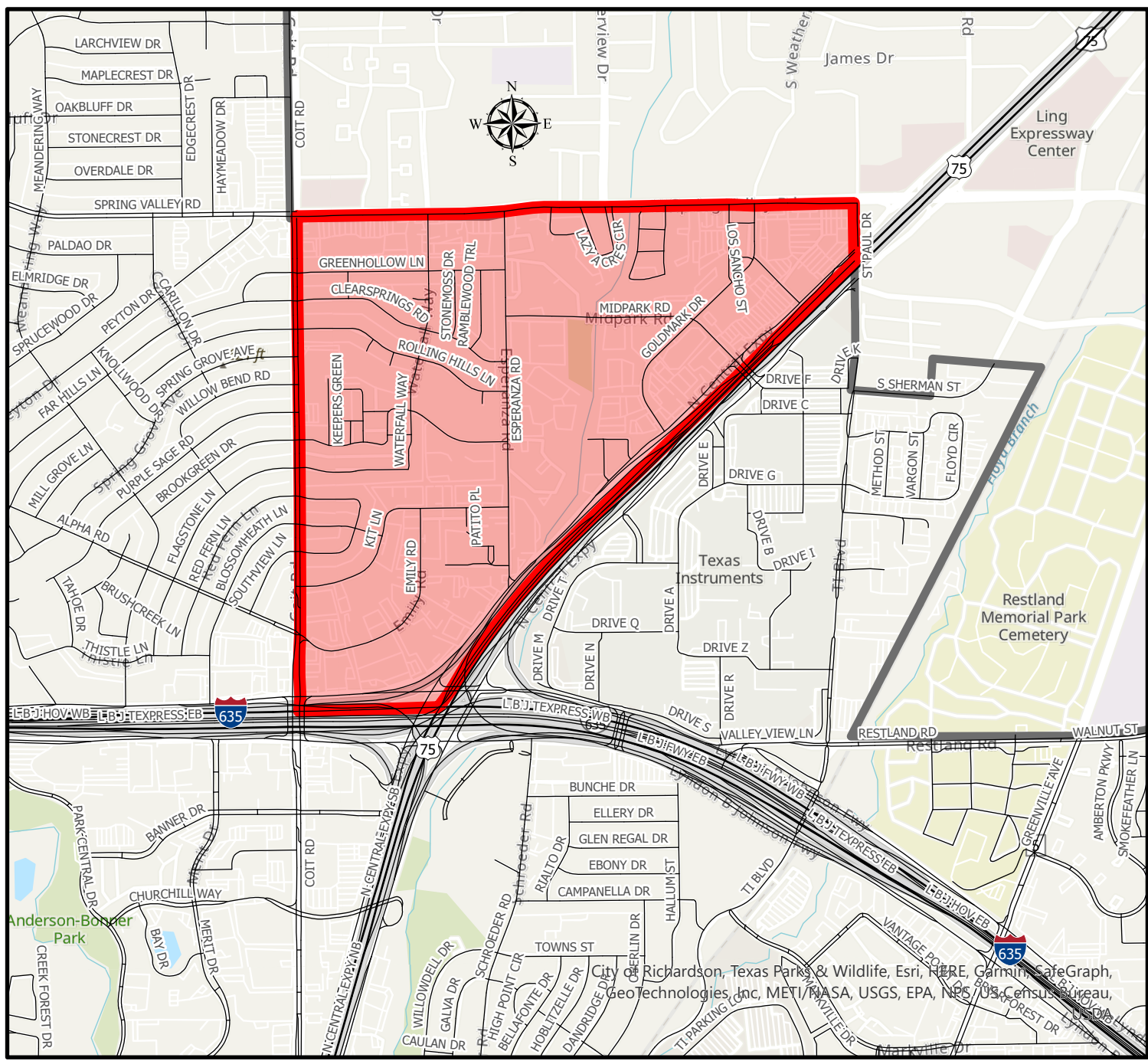
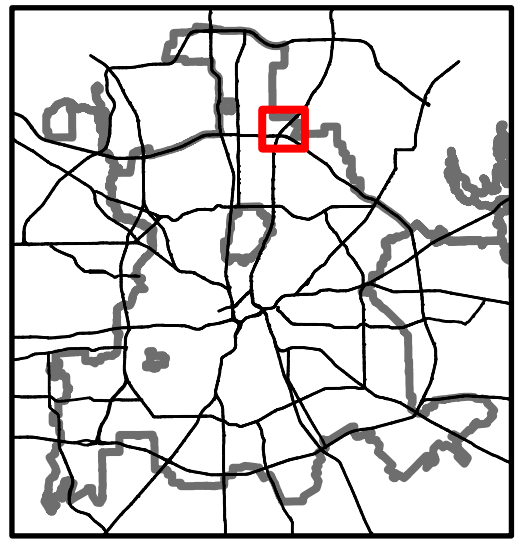
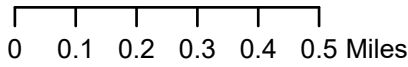
- ☑ Untitled layer
  - 📍 Entry to LBJ Pedestrian Bridge
  - 📍 Entry to Lake Highlands Trail
  - 📍 Lake Highlands High School and Lake Highl...
  - 📍 Skillman and Whitehurst Intersection
  - 📍 Forest Meadow Junior High School
  - 📍 Skillman Bridge North
  - 📍 Richland College
  - 📍 LBJ/Skillman DART Station
  - 📍 Entry to KCS Trail



# Esperanza District Neighborhood Plan

-  Project Area
-  City Limit

## Council District 11



City of Richardson, Texas Parks & Wildlife, Esri, HERE, Garmin, SafeGraph, GeoTechnologies, Inc, METI/MASA, USGS, EPA, NPS, US Census Bureau, NOAA