

FILE NUMBER: S223-142

CHIEF PLANNER: Mohammad H. Bordbar

LOCATION: Frankford Road, west of President George Bush Turnpike.

DATE FILED: May 3, 2023

ZONING: CR

CITY COUNCIL DISTRICT: 12 **SIZE OF REQUEST:** 2.037-acres **MAPSCO:**54-Z

APPLICANT/OWNER: Gin Lanholdings, LLC

REQUEST: An application to replat a 2.037-acre tract of land containing all of Lot 5B in City Block W/8751 to create one 0.827-acre lot and one 1.210-acre lot on property located on Frankford Road, west of President George Bush Turnpike.

SUBDIVISION HISTORY: Currently not available

STAFF RECOMMENDATION: The request complies with the requirements of the CR Community Retail District; therefore, staff recommends approval of the request subject to compliance with the following conditions:

General Conditions:

1. The final plat must conform to all requirements of the Dallas Development Code, Texas Local Government Code, Texas Land Surveying Practices Act and the General Rules and Regulations of the Texas Board of Land Surveying.
2. Department of Development Services, Engineering Division must verify that the plat conforms with the water, wastewater, and easement requirements under the provisions of Chapter 49 of the Dallas City Code.
3. Compliance with all plans, contracts, ordinances, and requirements of the City of Dallas. *Section 51A-8.102(a), (b), (c), and (d)*
4. The number and location of fire hydrants must comply with the Dallas Fire Code.
5. Any new or existing structure may not extend across new property lines. *Section 51A-8.503(e)*
6. On the final plat, all easement abandonments, and ROW abandonments must be by separate instrument with the recording information shown on the face of the plat. A release from the Real Estate Division is required prior to the plat being submitted to the Chairman for signature.
7. On the final plat, include two boundary corners tagged with these coordinates: "Texas State Plane Coordinate System, North Central Zone, North American Datum of 1983 on Grid Coordinate values, No Scale and no Projection."
8. On the final plat, monument all set corners per the Monumentation Ordinance. Prior to submittal of the final plat for the Chairman's signature. The monuments must be verified by the Chief City Surveyors Office in the Public Works Department. *Section 51A-8.617*

9. Provide ALL supporting documentation (i.e., deeds, plats, ordinances, easements...etc.) with a completed Final Plat Checklist to the Survey Plat Review Group (**SPRG**) with the Final Plat Submittal **after** City Plan Commission Approval.
10. Prior to the final plat, submit a tree survey to the Arborist. A release from the arborist is required prior to an early release request or the recordation of the plat, whichever occurs first.
11. The number of lots permitted by this plat is two.

Paving & Drainage Conditions:

12. Submit a full set of Civil Engineering Plans (drainage, paving, street signage/markings/lighting) prepared per City Standards by a licensed (TX) Professional Engineer to Engineering Division in Room 200, Oak Cliff Municipal Center (i.e., 311T/DP). Additions and alterations to the public infrastructure require approval and may require private development contracts with bonds. 51A-8.102 (c); 8.601(b)(4), (5), (6), (7), (8), (9)
13. Detention may be required if the capacity of available outfall is not adequate to carry the developed runoff. Section 51A-8.611(c).
14. Place a note on the final plat stating "Lot-to-Lot drainage will not be allowed without proper City of Dallas Engineering Division approval" 51A 8.611(e)

Survey (SPRG) Conditions:

15. Prior to final plat, submit a completed final plat checklist and all supporting documents.
16. On the final plat, show the correct recording information for the subject property.
17. On the final plat, show recording information on all existing easements within 150 feet of the property.
18. On the final plat, show all additions or tracts of land within 150 feet of the property with recording information. Platting Guidelines

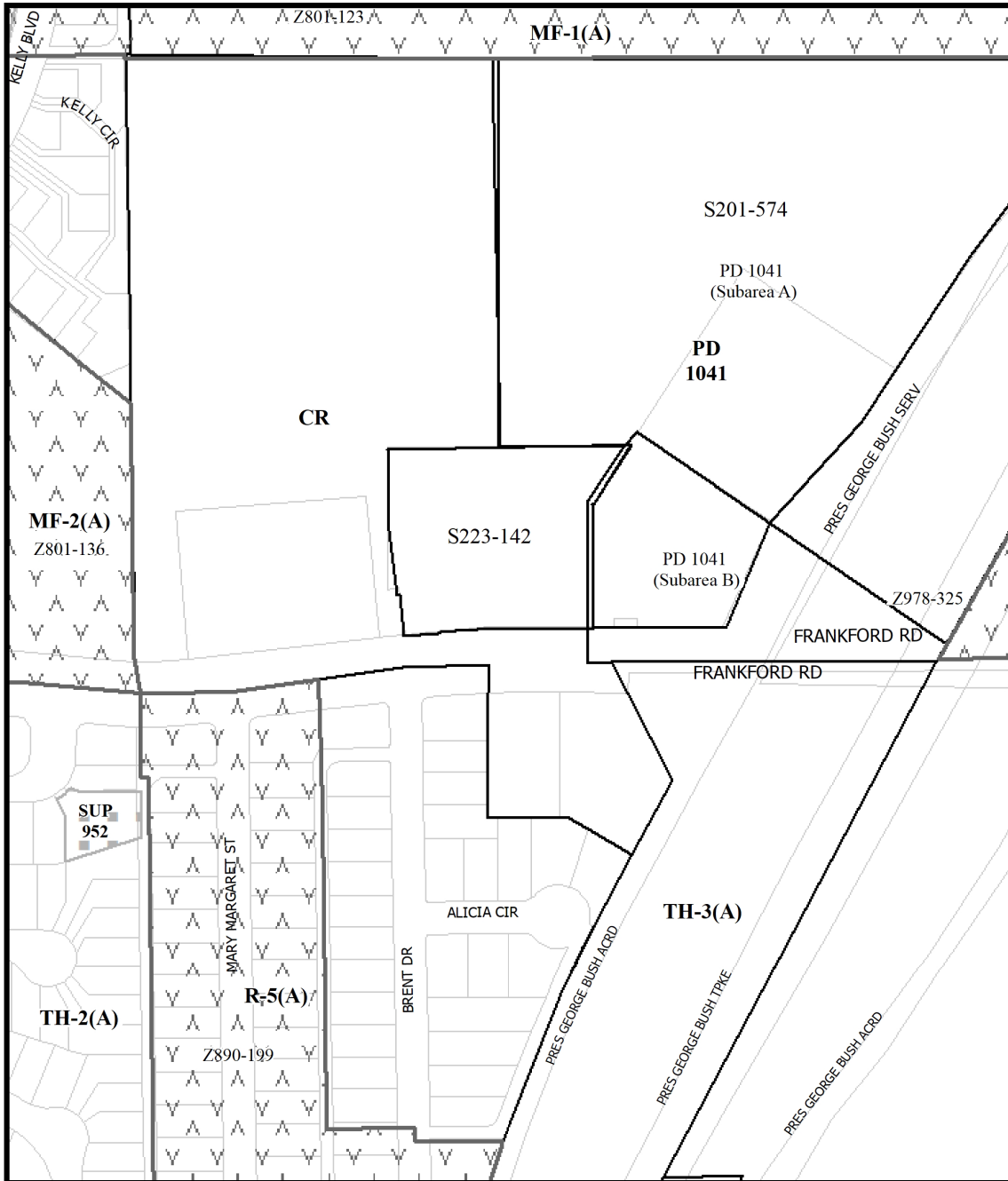
Dallas Water Utilities Conditions:


19. Additional design information is required for assessment. Site plan must be submitted showing proposed development, building finished floor elevation, development, existing mains – including downstream manhole, and proposed water and wastewater service locations. Submit water/wastewater engineering plans to 320 E. Jefferson Blvd., Room 200, Attention: Water and Wastewater Engineering.
20. Water and wastewater main improvements may be required by Private Development Contract. Submit water/wastewater Engineering Plans to 320 E. Jefferson Blvd., Room 200, Attention: Water and Wastewater Engineering.

Arborist / Street Name / GIS, Lot & Block Conditions:


21. Prior to the final plat, please contact Addressing Coordinator for release.


22. On the final plat, identify the property as Lots 5C & 5D in City Block W/8751. Ordinance 1A, Page 131 pages 131-148, Section 2 (passed August 13, 1872).



 1:2,400	<h2>ZONING MAP</h2> <ul style="list-style-type: none"> <input type="checkbox"/> Area of Request <input type="checkbox"/> Recent History 	Case no: <u> S223-142 </u> Date: <u> 5/22/2023 </u>
--	---	--



 1:2,400	<h2 style="text-align: center;">AERIAL MAP</h2> <ul style="list-style-type: none"> <input type="checkbox"/> Area of Request <input type="checkbox"/> Recent History 	Case no: <u> S223-142 </u> Date: <u> 5/22/2023 </u>
--	---	--



NOTES:
 1. ALL DIMENSIONS ARE TO FACE UNLESS NOTED OTHERWISE.
 2. ALL DIMENSIONS ARE TO FACE UNLESS NOTED OTHERWISE.
 3. ALL DIMENSIONS ARE TO FACE UNLESS NOTED OTHERWISE.
 4. ALL DIMENSIONS ARE TO FACE UNLESS NOTED OTHERWISE.
 5. ALL DIMENSIONS ARE TO FACE UNLESS NOTED OTHERWISE.

NO.	DESCRIPTION	DATE
1	PREPARED BY: [Name]	06/01/2023
2	CHECKED BY: [Name]	06/01/2023
3	APPROVED BY: [Name]	06/01/2023

GENERAL NOTES:
 1. THE PROPOSED WASH ADDITION SHALL BE CONSTRUCTED IN ACCORDANCE WITH THE CITY OF TOTTALAH, TENNESSEE ZONING ORDINANCE AND THE CITY ENGINEER'S APPROVAL.
 2. THE PROPOSED WASH ADDITION SHALL BE CONSTRUCTED IN ACCORDANCE WITH THE CITY OF TOTTALAH, TENNESSEE ZONING ORDINANCE AND THE CITY ENGINEER'S APPROVAL.
 3. THE PROPOSED WASH ADDITION SHALL BE CONSTRUCTED IN ACCORDANCE WITH THE CITY OF TOTTALAH, TENNESSEE ZONING ORDINANCE AND THE CITY ENGINEER'S APPROVAL.
 4. THE PROPOSED WASH ADDITION SHALL BE CONSTRUCTED IN ACCORDANCE WITH THE CITY OF TOTTALAH, TENNESSEE ZONING ORDINANCE AND THE CITY ENGINEER'S APPROVAL.
 5. THE PROPOSED WASH ADDITION SHALL BE CONSTRUCTED IN ACCORDANCE WITH THE CITY OF TOTTALAH, TENNESSEE ZONING ORDINANCE AND THE CITY ENGINEER'S APPROVAL.



TOMMY CAR
WASH ADDITION
 LOTS 1 AND 2, BLOCK W/ASH
 BEING A BEHAVIAT 09/10/17 A. BLOCK W/ASH
 MAKAMY CHERRING SHOWING CENTER III - PHASE I
 WILLIAM MILLER SUBDIVISION, CONTRACT NUMBER 885
 CITY OF TOTTALAH, TENNESSEE
 CITY PLAN FILE NO. 2023-142
 CITY ENGINEER: MANN FILE NO. DP22451

PREPARED BY: [Name]
CHECKED BY: [Name]
APPROVED BY: [Name]