

**CITY PLAN COMMISSION****THURSDAY, MARCH 07, 2024****FILE NUMBER:** S234-054**SENIOR PLANNER:** Hema Sharma**LOCATION:** Woody Road, southwest of C F Hawn Freeway**DATE FILED:** February 08, 2024**ZONING:** R-7.5(A), R-10(A)**CITY COUNCIL DISTRICT:** 8**SIZE OF REQUEST:** 0.626-acres**APPLICANT/OWNER:** Lux Homes Corporation

**REQUEST:** An application to create one 0.312-acre (13,609 square foot) lot and one 0.314-acre (13,675 square foot) lot from a 0.626-acre tract of land in City Block 8806 on property located on Woody Road, southwest of C F Hawn Freeway.

**SUBDIVISION HISTORY:** There has been no recent platting activity within close proximity to this request.

**STAFF RECOMMENDATION:** Section 51A-8.503 states that “lots must conform in width, depth and area to the pattern already established in the adjacent areas, having due regard to the character of the area, its particular suitability for development, and taking into consideration the natural topography of the ground, drainage, wastewater facilities, and the proposed layout of the streets.”

- The properties to the northwest line of the request have areas ranging in size from 6,690 square feet to 79,522 square feet and are zoned R-7.5(A), R-10(A). *(Please refer to the existing area analysis)*

The request lies in an R-7.5(A), R-10(A) Single Family District which has a minimum lot area requirement of 7,500 and 10,000 square feet. The request is to create one 0.312-acre (13,609 square foot) lot and one 0.314-acre (13,675 square foot) lot with lot widths of 49.88 feet each.

The lots are being created from a tract of land; therefore, it doesn't not qualify for a residential replat and can be approved on the consent agenda.

Staff finds that there is a variation in lot pattern within the immediate vicinity of the request (*Refer to the existing area analysis map and aerial map*). The request complies with the zoning requirement of the R-7.5(A), R-10(A) Single Family District and is in compliance with Section 51A-8.503; therefore, staff recommends approval subject to compliance with the following conditions.

**General Conditions:**

1. The final plat must conform to all requirements of the Dallas Development Code, Texas Local Government Code, Texas Land Surveying Practices Act and the General Rules and Regulations of the Texas Board of Land Surveying.

2. Department of Development Services, Engineering Division must verify that the plat conforms with the water, wastewater, and easement requirements under the provisions of Chapter 49 of the Dallas City Code.
3. Compliance with all plans, contracts, ordinances, and requirements of the City of Dallas. *Section 51A-8.102(a), (b), (c), and (d)*
4. The number and location of fire hydrants must comply with the Dallas Fire Code.
5. Any new or existing structure may not extend across new property lines. *Section 51A-8.503(e)*
6. On the final plat, all easement abandonments, and ROW abandonments must be by separate instrument with the recording information shown on the face of the plat. A release from the Real Estate Division is required prior to the plat being submitted to the Chairman for signature.
7. On the final plat, include two boundary corners tagged with these coordinates: "Texas State Plane Coordinate System, North Central Zone, North American Datum of 1983 on Grid Coordinate values, No Scale and no Projection."
8. On the final plat, monument all set corners per the Monumentation Ordinance. Prior to submittal of the final plat for the Chairman's signature. The monuments must be verified by the Chief City Surveyors Office in the Public Works Department. *Section 51A-8.617*
9. Provide ALL supporting documentation (i.e. deeds, plats, ordinances, easements...etc) with a completed Final Plat Checklist to the Survey Plat Review Group (**SPRG**) with the Final Plat Submittal **after** City Plan Commission Approval.
10. Prior to the final plat, submit a tree survey to the Arborist. A release from the arborist is required prior to an early release request or the recordation of the plat, whichever occurs first.
11. The number of lots permitted by this plat is 2.

**Paving & Drainage Conditions:**

12. Submit a full set of Civil Engineering Plans (drainage, paving, street signage/markings/lighting) prepared per City Standards by a licensed (TX) Professional Engineer to Engineering Division in Room 200, Oak Cliff Municipal Center (i.e. 311T/DP). Additions and alterations to the public infrastructure require approval and may require private development contracts with bonds. 51A-8.102 (c); 8.601(b)(4),(5),(6),(7),(8),(9)
13. Detention may be required if the capacity of available outfall is not adequate to carry the developed runoff. Section 51A-8.611(c).
14. Place a note on the final plat stating "Lot-to-Lot drainage will not be allowed without proper City of Dallas Engineering Division approval" 51A 8.611(e)

**Right-of way Requirements Conditions:**

15. On the final plat, dedicate 30 feet of right-of-way (via fee simple) from the established center line of Woody Road. *Section 51A 8.602(c)*

**Survey (SPRG) Conditions:**

16. Prior to final plat, submit a completed final plat checklist and all supporting documents.
17. On the final plat, show how all adjoining right-of-way was created. Section 51A-8.403(a)(1)(A)(xxii).
18. On the final plat, show distances/width across all adjoining right-of-way
19. On the final plat, show recording information on all existing easements within 150 feet of the property.
20. On the final plat, show all additions or tracts of land within 150 feet of the property with recording information.

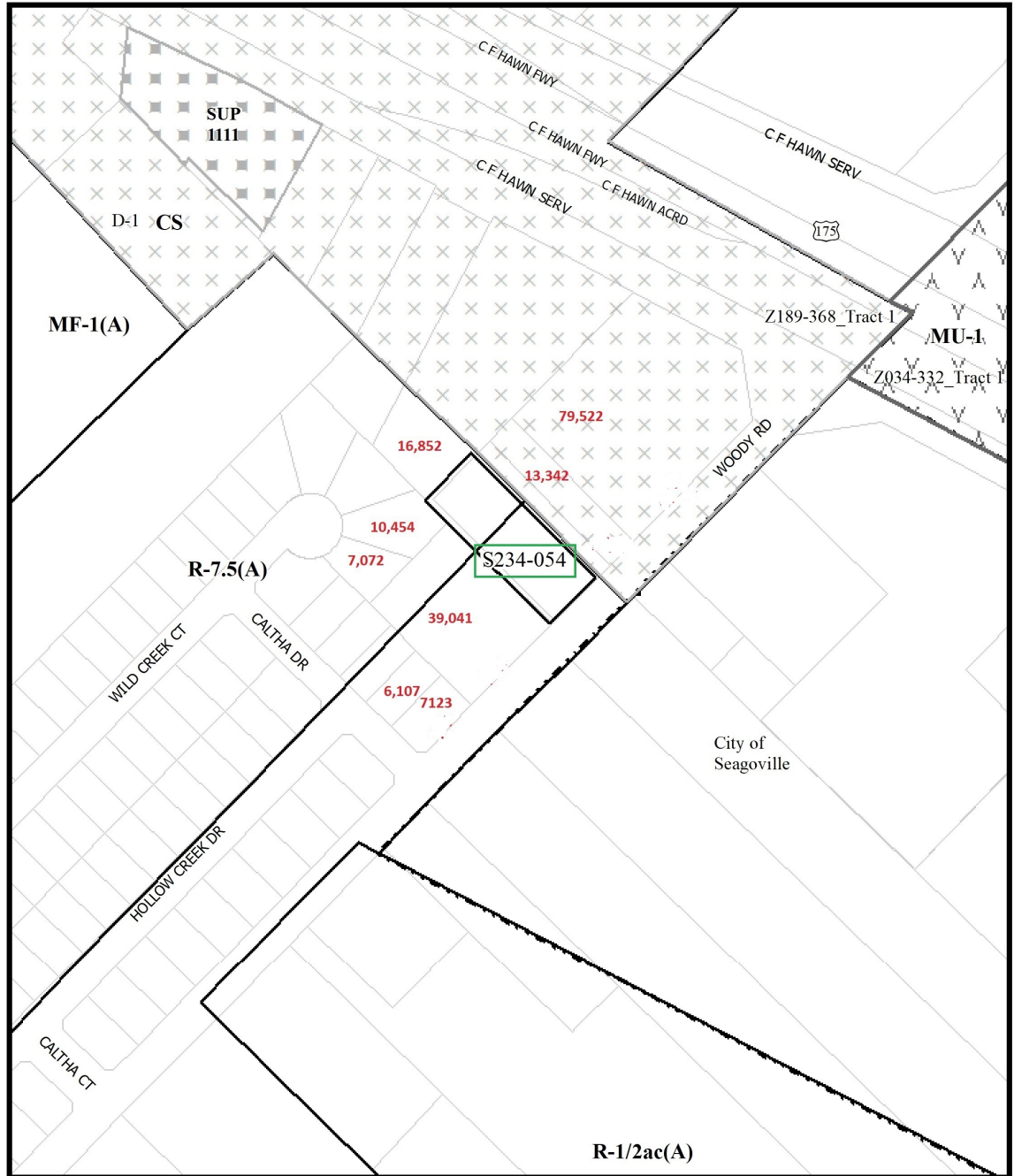
**Dallas Water Utilities Conditions:**

21. Additional design information is required for assessment. Site plan must be submitted showing proposed development, building finished floor elevation, development, existing mains – including downstream manhole, and proposed water and wastewater service locations. Submit water/wastewater engineering plans to 320 E. Jefferson Blvd., Room 200, Attention: Water and Wastewater Engineering.
22. Existing and any proposed Water and Wastewater Easements must be shown and/or increased to conform to current design standards. **Notice:** Minimum DWU easement size 20' for one utility and 25' for both water and sewer. Larger diameter or deeper mains may require additional width.

**Street Name / GIS, Lot & Block Conditions:**

23. Prior to the final plat, change “Woody Road” to “Woody Road (AKA Woody Lane)”.
24. On the final plat, identify the property as Lots 1, & 2 in City Block M/8806.

ALL AREAS ARE IN SQUARE FEET



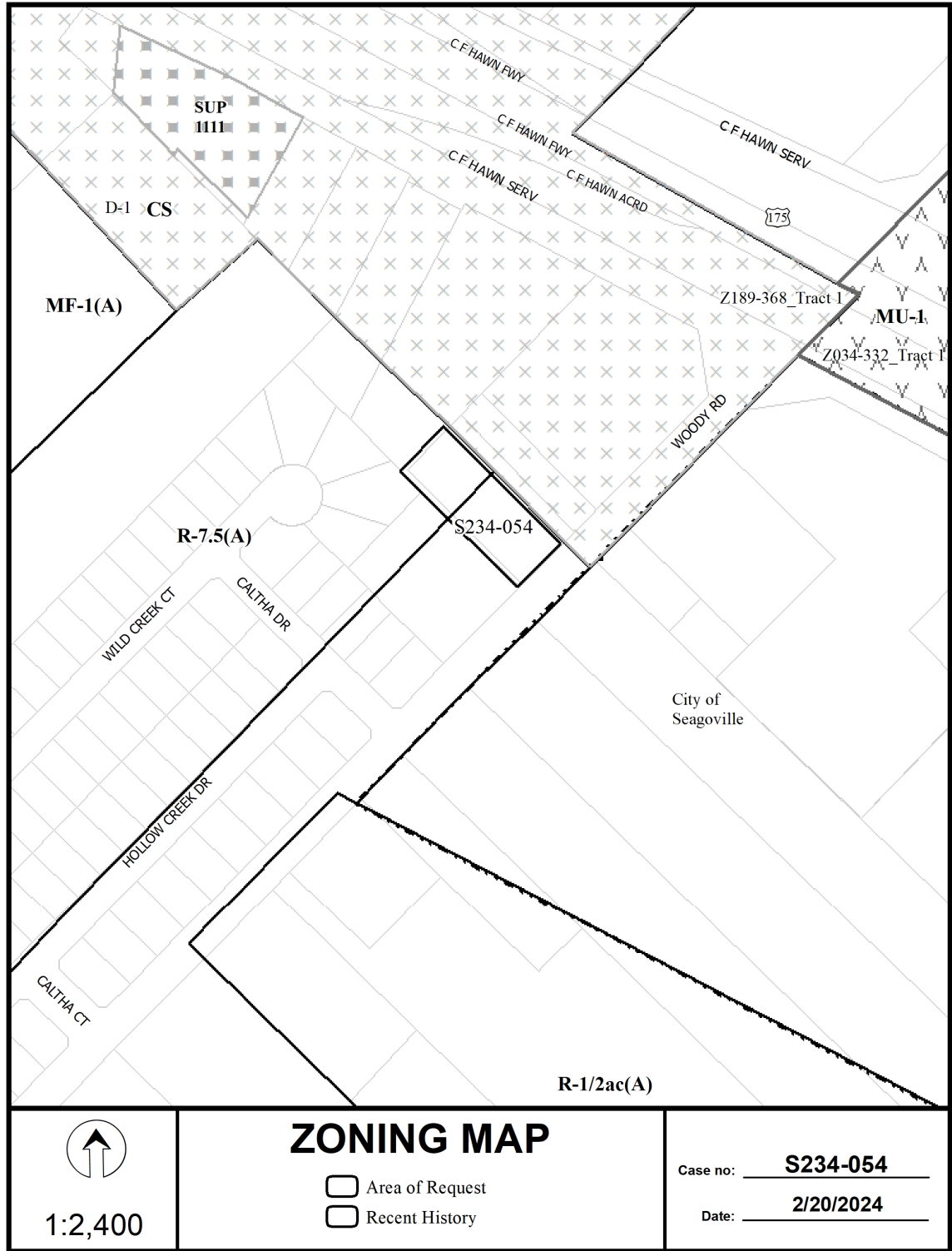
1:2,400

**EXISTING AREA ANALYSIS MAP**


- Area of Request
- Recent History

Case no: **S234-054**

Date: **2/20/2024**





 1:2,400	<h2 style="text-align: center;">AERIAL MAP</h2> <ul style="list-style-type: none"> <li><input type="checkbox"/> Area of Request</li> <li><input type="checkbox"/> Recent History</li> </ul>	Case no: <u>          <b>S234-054</b>          </u> Date: <u>          <b>2/20/2024</b>          </u>
--	---	--

