

RECEIVED

2025 JUN -6 PM 4:30

**CITY SECRETARY
DALLAS, TEXAS**

Public Notice

250582

POSTED

**CITY SECRETARY
DALLAS, TX**

City of Dallas

*1500 Marilla Street, City Council Chambers ,6th Floor
Dallas, Texas 75201*



Community Police Oversight Board

JUNE 10, 2025

5:30 PM

Community Police Oversight Board FY 24-25 Subcommittees

Policy Subcommittee

Changa Higgins, (C) Deatra Wadsworth (VC), Ozzie Smith, Judge C. Lander, David Kitner, Brandon Freidman

Rules Subcommittee

Alison Grinter-Allen (C), Judge C. Lander (VC), Brian Bah, Derric Pegram

Board Training Subcommittee

Dr. Loren Gilbert-Smith (C), Arlene Steinfeld (VC), Brian Bah, Changa Higgins, Derric Pegram

Community Engagement Subcommittee

Jonathan Maples (C), Derric Pegram (VC), John Mark Davidson and Jennifer King

(C)- Chair (VC) - Vice Chair

Updated: 01/31/2025

General Information

The Dallas Council Committees regularly meet on Mondays beginning at 9:00 a.m. and 1:00 p.m. in the Council Chambers, 6th floor, City Hall, 1500 Marilla. Council Committee agenda meetings are broadcast live on [bit.ly/ cityofdallastv](http://bit.ly/cityofdallastv) and on Time Warner City Cable Channel 16.

Sign interpreters are available upon request with a 48-hour advance notice by calling (214) 670-5208 V/TDD. The City of Dallas is committed to compliance with the Americans with Disabilities Act. **The Council agenda is available in alternative formats upon request.**

If you have any questions about this agenda or comments or complaints about city services, call 311.

Rules of Courtesy

City Council meetings bring together citizens of many varied interests and ideas. To insure fairness and orderly meetings, the Council has adopted rules of courtesy which apply to all members of the Council, administrative staff, news media, citizens and visitors. These procedures provide:

- That no one shall delay or interrupt the proceedings, or refuse to obey the orders of the presiding officer.
- All persons should refrain from private conversation, eating, drinking and smoking while in the Council Chamber.
- Posters or placards must remain outside the Council Chamber.
- No cellular phones or audible beepers allowed in Council Chamber while City Council is in session.

"Citizens and other visitors attending City Council meetings shall observe the same rules of propriety, decorum and good conduct applicable to members of the City Council. Any person making personal, impertinent, profane or slanderous remarks or who becomes boisterous while addressing the City Council or while attending the City Council meeting shall be removed from the room if the sergeant-at-arms is so directed by the presiding officer, and the person shall be barred from further audience before the City Council during that session of the City Council. If the presiding officer fails to act, any member of the City Council may move to require enforcement of the rules, and the affirmative vote of a majority of the City Council shall require the presiding officer to act." Section 3.3(c) of the City Council Rules of Procedure. para hacer cumplir las reglas establecidas, y el voto afirmativo de la mayoría del Ayuntamiento Municipal precisara al oficial que este presidiendo la sesión a tomar acción." Según la sección 3.3 (c) de las reglas de procedimientos del Ayuntamiento.

Información General

Los Comités del Concejo de la Ciudad de Dallas se reúnen regularmente los lunes en la Cámara del consejo en el sexto piso del Ayuntamiento, 1500 Marilla, a partir de las 9:00 a.m. y la 1:00 p.m. Las reuniones de la agenda del Comité del Consejo se transmiten en vivo por la estación de [bit.ly/ cityofdallastv](http://bit.ly/cityofdallastv) y por cablevisión en la estación *Time Warner City Cable* Canal 16.

Intérpretes para personas con impedimentos auditivos están disponibles si lo solicita con 48 horas de anticipación llamando al (214) 670-5208 (aparato auditivo V/TDD). La Ciudad de Dallas se esfuerza por cumplir con el decreto que protege a las personas con impedimentos, *Americans with Disabilities Act*. **La agenda del Ayuntamiento está disponible en formatos alternos si lo solicita.**

Si tiene preguntas sobre esta agenda, o si desea hacer comentarios o presentar quejas con respecto a servicios de la Ciudad, llame al 311.

Reglas de Cortesía

Las asambleas del Ayuntamiento Municipal reúnen a ciudadanos de diversos intereses e ideologías. Para asegurar la imparcialidad y el orden durante las asambleas, el Ayuntamiento ha adoptado ciertas reglas de cortesía que aplican a todos los miembros del Ayuntamiento, al personal administrativo, personal de los medios de comunicación, a los ciudadanos, y a visitantes. Estos reglamentos establecen lo siguiente:

- Ninguna persona retrasara o interrumpirá los procedimientos, o se negara a obedecer las órdenes del oficial que preside la asamblea.
- Todas las personas deben abstenerse de entablar conversaciones, comer, beber y fumar dentro de la cámara del Ayuntamiento.
- Anuncios y pancartas deben permanecer fuera de la cámara del Ayuntamiento.
- No se permite usar teléfonos celulares o enlaces electrónicos (*paggers*) audibles en la cámara del Ayuntamiento durante audiencias del Ayuntamiento Municipal

"Los ciudadanos y visitantes presentes durante las asambleas del Ayuntamiento Municipal deben de obedecer las mismas reglas de comportamiento, decoro y buena conducta que se aplican a los miembros del Ayuntamiento Municipal. Cualquier persona que haga comentarios impertinentes, utilice vocabulario obsceno o difamatorio, o que al dirigirse al Ayuntamiento lo haga en forma escandalosa, o si causa disturbio durante la asamblea del Ayuntamiento Municipal, será expulsada de la cámara si el oficial que este presidiendo la asamblea así lo ordena. Además, se le prohibirá continuar participando en la audiencia ante el Ayuntamiento Municipal. Si el oficial que preside la asamblea no toma acción, cualquier otro miembro del Ayuntamiento Municipal puede tomar medidas

Handgun Prohibition Notice for Meetings of Governmental Entities

"Pursuant to Section 30.06, Penal Code (trespass by license holder with a concealed handgun), a person licensed under Subchapter H, Chapter 411, Government Code (handgun licensing law), may not enter this property with a concealed handgun."

"De acuerdo con la sección 30.06 del código penal (ingreso sin autorización de un titular de una licencia con una pistola oculta), una persona con licencia según el subcapítulo h, capítulo 411, código del gobierno (ley sobre licencias para portar pistolas), no puede ingresar a esta propiedad con una pistola oculta."

"Pursuant to Section 30.07, Penal Code (trespass by license holder with an openly carried handgun), a person licensed under Subchapter H, Chapter 411, Government Code (handgun licensing law), may not enter this property with a handgun that is carried openly."

"De acuerdo con la sección 30.07 del código penal (ingreso sin autorización de un titular de una licencia con una pistola a la vista), una persona con licencia según el subcapítulo h, capítulo 411, código del gobierno (ley sobre licencias para portar pistolas), no puede ingresar a esta propiedad con una pistola a la vista."

"Pursuant to Section 46.03, Penal Code (places weapons prohibited), a person may not carry a firearm or other weapon into any open meeting on this property."

"De conformidad con la Sección 46.03, Código Penal (coloca armas prohibidas), una persona no puede llevar un arma de fuego u otra arma a ninguna reunión abierta en esta propiedad."



COMMUNITY POLICE OVERSIGHT BOARD

REGULAR MEETING

Tuesday, JUNE 10, 2025 - 5:30 PM

There are three ways to attend and participate:

1. In Person: Dallas City Hall, City Council Chambers, 6th Flr.

2. Video Link Online:

<https://dallascityhall.webex.com/dallascityhall/j.php?MTID=mc694ff036f40b9a141304a9e46ee3c3e>

Access Code: 2493 628 1755

Meeting Password: gnG6Sma9Y7K

3. Telephone: +1-469-210-7159 United States Toll (Dallas)

The City of Dallas will make Reasonable Accommodations/Modifications to programs and/or other related activities to ensure any and all residents have access to services and resources to ensure an equitable and inclusive meeting. Anyone requiring auxiliary aid, service, and/or translation to fully participate in the meeting should notify the Office of Community Police Oversight by calling (214) 671-8283, three (3) business days prior to the scheduled meeting. A video stream of the meeting will be available twenty-four (24) hours after adjournment by visiting: Individuals and interested parties wishing to speak must register with the Office of Community Police Oversight at Dallascityhall.com/OCPO or call (214) 671- 8283, twenty- four (24) hours prior to the meeting date and time.

La Ciudad de Dallas hará adaptaciones o modificaciones razonables a los programas y/o otras actividades relacionadas para garantizar que todos y cada uno de los residentes tengan acceso a servicios y recursos para garantizar una reunión equitativa e inclusiva. Cualquier persona que requiera ayuda auxiliar, servicio y/o traducción para participar plenamente en la reunión debe notificar a la Oficina de Supervisión de la Policía Comunitaria llamando al (214) 671-8283, tres (3) días hábiles antes de la reunión programada. Una transmisión de video de la reunión estará disponible veinticuatro (24) horas después del cierre visitando <https://dallastx.new.swagit.com/views/113>.

Las personas y partes interesadas que deseen hablar deben registrarse en la Oficina de Supervisión de la Policía Comunitaria en Dallascityhall.com/OCPO o llamar al (214) 671- 8283, veinticuatro (24) horas antes de la fecha y hora de la reunión.

BOARD MEMBERS:

District 15 <u>Chair</u> John Mark Davidson	District 1 <u>Vice-Chair</u> Aswad Smith	District 2 Jonathan Maples	District 3 Walter Higgins	District 4 Loren Gilbert-Smith
District 5 Brian Bah	District 6 Derric Pegram	District 7 Timothy Jackson	District 8 Chauncey Lander	District 9 Alison Grinter Allen
District 10 Jennifer King	District 11 Arlene Steinfield	District 12 Deatra Wadsworth	District 13 David Kitner	District 14 Brandon Friedman

STAFF:

Director Police Monitor Michele Andre	Communication Advisor Waldir Guerrero	Special Investigator Gregory Huff	Policy Analyst Siara Montoya Obasuyi	Senior Outreach Specialist Alma Perez
Complaint Intake Specialist Yolanda Cole				

The City of Dallas Office of Community Police Oversight (OCPO) is dedicated to addressing complaints against Dallas Police Department officers. The OCPO's primary function is to monitor DPD investigations of external administrative complaints or critical incidents, oversee mediations, independently investigate administrative investigations upon the conclusion of an internal affairs investigation (case disposition and discipline); review findings of internal affairs investigations or investigations of critical incidents and report the findings to the board; provide support services to the board such as aiding the board and the technical resource panel in their work; and assist the board with preparing reports. The OCPO does not represent complainants or assist in any monetary recovery or other damages sought by a complainant.

La Oficina de Supervisión de la Policía Comunitaria (OCPO) de la Ciudad de Dallas se dedica a atender quejas contra agentes del Departamento de Policía de Dallas. La función principal de la OCPO es monitorear las investigaciones del DPD sobre quejas administrativas externas o incidentes críticos, supervisar las mediaciones; investigar de forma independiente las investigaciones administrativas una vez concluida una investigación de asuntos internos (disposición del caso y disciplina); revisar los resultados de las investigaciones de asuntos internos o de incidentes críticos e informar los resultados a la junta; proporcionar servicios de apoyo a la junta, como ayudar a la junta y al panel de recursos técnicos en su trabajo; y ayudar a la junta en la preparación de informes. La OCPO no representa a los denunciantes ni ayuda en ninguna recuperación monetaria u otros daños solicitados por un denunciante.

- I. Call to Order & Roll Call** (Chairman John Mark Davidson)
- II. Purpose of the CPOB** (Chairman John Mark Davidson)
 - a. The mission of the Community Police Oversight Board (CPOB), formerly known as the Civilian Review Board, is to enhance the public's trust that complaints of misconduct against Dallas Police Department (DPD) employees are conducted fairly and thoroughly, are transparent and ensure the City of Dallas residents have an accessible means to the complaint process. To help ensure this accountability, Office of Community Police Oversight (OCPO) provides functional support and technical assistance to the CPOB.
- III. Public Comment / Open Microphone** (3 Minutes Per Person)
 - a. During the open microphone period at the beginning of each Board meeting, up to five people are allowed to speak. Public comment must relate to the Board's jurisdiction and doesn't include the right to engage in dialogue. Those who wish to speak must register before the meeting begins. Speaker registration will open 15 minutes prior to the start of the Board meeting. The first five registered speakers will be called in the order they signed up to speak at the beginning of the meeting.
- IV. Approval of May 13, 2025, CPOB Regular Meeting Minutes**
- V. Chief Daniel D. Comeaux Introduction to CPOB** (Chief Comeaux)
 - a. On April 23, 2024, Dallas City Manager Kimberly Bizzor Tolbert appointed Daniel Comeaux as the new Dallas Police Department Chief. Comeaux's appointment follows a national search; He brings 33 years of law enforcement experience, including 13 years with the Drug Enforcement Administration (DEA). He previously served as the DEA's Special Agent in Charge of the Houston Field Division.
- VI. Briefing and Overview of the Mediation Program** (Policy Analyst Siara Obasuyi)
 - a. Mediation Program is as an alternative to traditional investigative procedures for resolving minor misconduct complaints. Authorized under Dallas City Code, Article III, Chapter 37 § 37-32.2 ("Ord. 31192"), this program provides a collaborative, respectful setting for community members and police officers to address concerns directly.
- VII. Office of Community Police Oversight Staff Report**
 - a. Director Report (Director Michele Andre)
 - b. Special Investigator Report (Special Investigator Greg Huff)
 - i. OCPO Independent Investigation
 - 1. NI2025-0128 Tiffanie Zaharko-Guanajuato
 - a. **Action:** Vote on the findings and/or recommendations of the independent investigation for Case No. NI2025-0128.
 - 2. NI2024-1209 Abdul Samad
 - a. **Action:** Vote on the findings and/or recommendations of the independent investigation for Case No. NI2024-1209.
 - c. Monthly Activity Report (Intake Specialist Yolanda Cole)
 - i. DPD Monthly Arrest by Council District Report

- ii. External Administrative Complaints Reports
 - 1. Monthly External Administrative Complaint Memo
 - 2. Monthly External Administrative Complaint Chart
 - 3. Monthly Completed Cases Report

d. Policy Analyst Report (Policy Analyst Siara Obasuyi)

i. Legislative Briefing

- 1. Senate Bill 2570

ii. Legislative Update

- 1. Legislative Update
 - a. Senate Bill 781/House Bill 2486
 - b. Senate Bill 1957
 - c. Senate Bill 8
 - d. Senate Bill 1637
 - e. Senate Bill 280
 - f. Senate Bill 281
 - g. House Bill 909
 - h. House Bill 881
 - i. Senate Bill 1421
 - j. House Bill 2982
 - k. House Bill 2929
 - l. House Bill 3649/ House Joint Resolution 162

e. Community Engagement Report (Sr. Outreach Specialist Alma Perez)

f. Upcoming Events

- 1. June 6, 2025, 10:00 AM-12:00 PM, **DPD National Gun Violence Awareness Month Kick-Off (D2)**, Jack Evans Police HQ, 1400 Botham Jean Blvd., Dallas, TX 75215
- 2. June 7, 2025, 10:00 AM-1:00 PM, **DPD EmpowerHER Resource & Safety Fair (D2)**, Harry Stone Recreation Center, 2403 Millmar Dr., Dallas, TX 75228
- 3. June 14, 2025, 10:00 AM-6:00 PM, **15th Annual Juneteenth Celebration (D2)**, KB Polk Recreation Center, 6801 Roper St., Dallas, TX 75209
- 4. June 21, 2025, 10:00 AM-12:00 PM, **Community Baby Shower & Resource Fair (D3)**, Concord Church, 6808 Pastor Bailey Dr., Dallas, TX 75237
- 5. June 21, 2025, 1:00 PM-5:00PM, **Juneteenth in Hamilton Park (D10)**, Hamilton Park, 12225 Willowdell Dr., Dallas, TX 75243
- 6. June 26, 2025, 5:30 PM - 7:30 PM, **Building Trust: A Conversation with the Director of Dallas' Police Oversight & Hamilton Park (D10)**, Willie B. Johnson Recreation Center, 12225 Willowdell Dr., Dallas, TX 75243

VIII. Internal Affairs Division (IAD) Report

(Major Anthony Greer)

IX. Chairman Report (Chairman Davidson)**X. Upcoming CPOB Meetings**

- a. August 12, 2025, 5:30 pm, 6EN Council Chambers
- b. September 9, 2025, 5:30 pm, 6EN Council Chambers
- c. October 26 - 30, 2025 NACOLE 31st Annual Conference: *Reckoning and Resilience in the Post-George Floyd Era* at the Marriott Minneapolis City Center Minneapolis, MN

XI. Public Comment/Open Microphone (3 minutes Per Person)**XII. Adjournment****Materials Provided:**

- May 13, 2025, Regular Meeting Minutes
- Mediation Program Briefing Memo
- Overview of the Mediation Program Presentation
- Overview of the Mediation Program Memo
- DPD Monthly Arrest by Council District Report
- Complaints Received Memo
- External Administrative Complaints Reports
- Independent Investigation Report
- Independent Investigation Report
- Senate Bill 2570 Legislative Briefing Memo
- Legislative Briefing Update Memo
- Legislative Update Sheet
- May 2025 Community Engagement

EXECUTIVE SESSION NOTICE

A closed executive session may be held if the discussion of any of the above agenda items concerns one of the following:

1. seeking the advice of its attorney about pending or contemplated litigation, settlement offers, or any matter in which the duty of the attorney to the City Council under the Texas Disciplinary Rules of Professional Conduct of the State Bar of Texas clearly conflicts with the Texas Open Meetings Act. [Tex. Govt. Code §551.071]
2. deliberating the purchase, exchange, lease, or value of real property if deliberation in an open meeting would have a detrimental effect on the position of the city in negotiations with a third person. [Tex. Govt. Code §551.072]
3. deliberating a negotiated contract for a prospective gift or donation to the city if deliberation in an open meeting would have a detrimental effect on the position of the city in negotiations with a third person. [Tex. Govt. Code §551.073]
4. deliberating the appointment, employment, evaluation, reassignment, duties, discipline, or dismissal of a public officer or employee; or to hear a complaint or charge against an officer or employee unless the officer or employee who is the subject of the deliberation or hearing requests a public hearing. [Tex. Govt. Code §551.074]
5. deliberating the deployment, or specific occasions for implementation, of security personnel or devices. [Tex. Govt. Code §551.076]
6. discussing or deliberating commercial or financial information that the city has received from a business prospect that the city seeks to have locate, stay or expand in or near the city and with which the city is conducting economic development negotiations; or deliberating the offer of a financial or other incentive to a business prospect. [Tex Govt. Code §551.087]
7. deliberating security assessments or deployments relating to information resources technology, network security information, or the deployment or specific occasions for implementations of security personnel, critical infrastructure, or security devices. [Tex Govt. Code §551.089]



Community Police Oversight Board

Meeting Minutes

The Community Police Oversight Board (CPOB) complies with the Texas Open Meetings Act (TOMA). This meeting was publicly posted at least 72 hours prior to convening. All agenda materials, meeting minutes, and recordings are available for review by contacting the Board Coordinator at 214-671-8283

- **Meeting Date:** May 13, 2025
- **Convened:** 5:36 p.m.
- **Adjourned:** 7:56 p.m.

Board Members Present

- Ozzie Smith (Vice Chairman) – District 1
- Jonathan E. Maples - District 2
- Walter Higgins – District 3*
- Dr. Loren Gilbert-Smith - District 4
- Brian Bah – District 5 (Virtual)
- Derric Pegram – District 6
- Timothy Jackson – District 7*
- Chauncey Lander – District 8
- Alison Grinter-Allen – District 9
- Jenny King- District 10
- Arlene Steinfeld-District 11
- Deatra Wadsworth – District 12
- David Kitner - District 13
- Brandon Friedman - District 14
- John Mark Davidson (Chairman) - District 15

** Not present during initial roll call, acknowledged by the chairman at 5:53 pm.*

Board Members Absent

I. Call to Order & Roll Call

(Chairman John Mark Davidson)

II. Purpose of the CPOB

(Chairman John Mark Davidson)

- a. The mission of the Community Police Oversight Board (CPOB), formerly known as the Civilian Review Board, is to enhance the public's trust that complaints of misconduct against Dallas Police Department (DPD) employees are conducted fairly and thoroughly, are transparent and ensure the City of Dallas residents have an accessible means to the complaint process. To help ensure this accountability, Office of Community Police Oversight (OCPO) provides functional support and technical assistance to the CPOB.

Chairman John Mark Davidson welcomes all attendees to the meeting.

III. Public Comment / Open Microphone

(3 Minutes Per Person)

- a. During the open microphone period at the beginning of each Board meeting, up to five people are allowed to speak. Public comment must relate to the Board's jurisdiction and doesn't include the right to engage in dialogue. Those who wish to speak must register before the meeting begins. Speaker registration will open 15 minutes prior to the start of the Board meeting. The first five registered speakers will be called in the order they signed up to speak at the beginning of the meeting.

Deloris Phillips: is called up for public comment - **not present.**

Diana Munoz: A District 7 resident and gun safety advocate addressed the Board to raise awareness about gun violence. A three-time survivor, she shared personal experiences, including the unresolved 2014 homicide of her daughter, Damari Muñoz. She criticized the ongoing inaction by the DPD Investigations unit and urged accountability and more substantial efforts to address the gun violence epidemic. Chairman John Mark Davidson encouraged Munoz to file a complaint with the OCPO to explore her situation further.

Sisi Encarnacion: A District 7 resident and community organizer, spoke in support of *Diana Muñoz* and her daughter's unresolved homicide case. She expressed concern over the Dallas Police Department's delayed responses to recent gun violence incidents, lack of communication with victims' families, and insufficient urgency in investigations. She highlighted community distrust and criticized the city's financial support for the National Rifle Association (NRA) amidst rising gun violence. Encarnacion called for collaboration with DPD to improve crime reporting and support for affected families.

O'Neil Hesson: A South Dallas resident and community leader, shared concerns about recurring gun violence in Mid-City Dallas and criticized inadequate police response times. Citing recent homicides and conversations with local residents, he emphasized the community's growing reluctance to rely on police. He advocated for investing in community-led safety initiatives and expanding successful programs like R.I.G.H.T. Care. The Dallas resident urged the Board to prioritize resource allocation that empowers residents to protect their neighborhoods and called for urgent action to prevent further violence.

IV. Approval of April 8, 2025, CPOB Regular Meeting Minutes

- **Motion:** Dr. Loren Gilbert – District 4 moves to approve the minutes.
- **Second:** David Kitner – District 13: seconds to approve minutes and gives a gracious compliment with appreciation on the detail and preparation taken for the minutes.
- **Vote:** The board unanimously passes the motion and approves the minutes.

V. Overview of DPD Tactical Planning Unit

- a. The presentation will provide an overview of the Dallas Police Department's Tactical Planning Unit and policy changes implemented in response to the George Floyd protests.

Major Jose Garcia provided an overview of the Tactical Planning and Special Events Units within DPD, highlighting their role in ensuring public safety during events and protests in Dallas. He emphasized recent advancements in public order operations, including changes in de-escalation training, policy updates for less-lethal platforms, and improved communication methods for crowd control.

Key updates over the past four years include:

- Implementation of Duty to Intervene policies.
- Expanded de-escalation training, including crowd management techniques.
- Policy modifications regarding less-lethal tools and dispersal protocols.
- Acquisition of Long Range Acoustic Devices (LRADs) for enhanced communication with crowds.
- Regular Mobile Field Force Training updates and monthly Special Response Group exercises in the academy.
- Establishment of semi-annual joint training exercises with multiple North Texas agencies.

Major Garcia reaffirmed DPD's commitment to upholding First Amendment rights while enforcing public order against unlawful assemblies that pose safety risks. He outlined procedural updates for arrests, including verbal warnings, dispersal protocols, and the use of body-worn cameras to document interactions.

The presentation concluded with an emphasis on maintaining police legitimacy through proactive training and evolving strategies in public order operations. Following the presentation, the board was invited to ask questions.

Question: Jennifer King, District 10: If you're going to have a protest, do you have to file for a permit? is that right? Unless it's the First Amendment?

Answer: Yes, unless it's the 1st Amendment.

Question: Jennifer King, District 10: If someone applies for a protest, or if there will be a large gathering or special event, do you have a security plan that you review with them? This way, they will be aware of your response procedures.

Answer: Yes, that's correct

Question: Jennifer King, District 10: I would be interested to see what that is. I don't know if that's available on the DPD website?

Answer: DPD does not disclose specific operational tactics but ensures that Criminal Intelligence communicates directly with protest organizers. Through this dialogue, organizers provide insight into their planned activities, allowing DPD to develop an operational plan. The department then deploys appropriate units to support the protest while maintaining public safety.

Question: Walter Higgins, District 03: Does the new policy reflect lessons from the 2020 Margaret Hunt Bridge incident and the extensive protests following the George Floyd killing, noting that the city experienced over 100 days of demonstrations? Mr. Higgins expressed concern that related cases were blocked from oversight investigation. Do the new policy changes incorporate insights from that period, and if any aspects could be publicly discussed?

Answer: Major Garcia acknowledged the impact of the June 1, 2020, incident on the Margaret Hunt Bridge, where 674 citizens were detained. He explained that this event prompted significant policy changes within the Dallas Police Department, particularly regarding the use of less-lethal force. Specifically, officers are now prohibited from firing 40mm rounds into crowds and must adhere to a one-to-one accountability standard, ensuring awareness of their target and surroundings. Additionally, protocols have been revised to emphasize proper egress planning to facilitate dispersal. The Major clarified he was not involved in the operation at the time but highlighted the substantial training adjustments made in response to the incident.

Question: J. Victor Lander, District 08: What are the specific penalties or liabilities for officers who fail to intervene when witnessing misconduct by fellow officers, as required under General Order 901.02?

Answer: Major Garcia emphasized that the duty-to-intervene policy applies to both sworn and non-sworn personnel and has been integrated into core training at the Basic Academy and in-service sessions. Reality-based training scenarios are used to teach recruits and officers how to recognize and respond to misconduct. Body-worn cameras are required, ensuring incidents are recorded, with disciplinary actions determined on a case-by-case basis.

Question: J. Victor Lander, District 08: Have there been instances of officers failing to intervene under the new policy?

Answer: Garcia stated he was not personally aware of any but affirmed his confidence in the training program, having previously worked in the training division.

Comment: Brandon Friedman, District 14: Expressed appreciation for Mr. Garcia's presence. Mr. Friedman shared that his efforts in getting this topic onto the agenda were challenging. He noted that the presentation effectively addresses key concerns stemming from events in 2020, citing policy changes related to the duty to intervene, de-escalation, egress routes, and less-lethal rounds. He acknowledged specific incidents from that period that likely influenced these updates and stated his satisfaction with the resulting improvements.

Question: Allison Grinter Allen, District 09: Inquired about the department's practices regarding the documentation and surveillance of protestors, specifically asking to what extent such monitoring occurs and whether facial recognition technology is utilized in this process.

Answer: Major Garcia described how command posts are established within headquarters, utilizing citywide cameras and drones to monitor protest activities and inform decision-making. He emphasized the focus on maintaining public safety, managing large crowds, and redirecting traffic as needed. When asked about facial recognition technology, he stated he was unaware of its use in this context.

Question: Allison Grinter Allen, District 09: Is the camera footage saved or live only?

Answer: To my knowledge, it is not saved

Question: If not facial recognition and video, are there any other methods used to identify those people who are voicing discontent, and log that somewhere?

Answer: Major Garcia emphasized that the department's primary focus during protests is ensuring safety. He noted that traffic control plays a crucial role in operations and described efforts to create a protective "bubble" around protestors. While refraining from operational specifics, he assured that units are prepared to respond to various situations as part of a comprehensive plan. The overarching goal remains safeguarding both protestors and the broader community.

Question: Jonathan Maples, District 02: How is the training structured? Specifically, what is the balance between classroom instruction and simulation-based learning, and are there any specific simulation exercises designed to reinforce key concepts?

Answer: The department has established a professional responsibility mindset, ensuring officers receive the best possible training. This includes recognizing when an incident has been controlled and coordinating with responding personnel. Both sworn and non-sworn officers are expected to act appropriately, with sergeants overseeing situations when present. The obligation to respond and intervene is a fundamental principle of the department's training approach.

Question: Ozzie Smith, District 01(Vice Chairman): My question is about the local police department's authority during protests. What protocol is followed when federal agents are also present?

Answer: Major Garcia clarified that current operations are conducted solely for the Dallas Police Department, utilizing available resources and units. He noted that if the involvement of other departments becomes necessary, clear communication will be essential to ensure all parties understand the operational plan, leadership structure, and communication channels.

Question: Ozzie Smith, District 01(Vice Chairman): If federal agents were involved in a support role, would they be apprised of the Dallas police department's procedures in a protest situation? And would they have to honor that? how would that work?

Answer: Yes, they would. In a support role, federal agents are expected to follow commands from the CP (control point).

Question: Allison Grinter-Allen, District 09: To what extent is DPD providing information or collaborating with federal law enforcement?

Answer: To my knowledge we do not and that is not part of the division I am assigned to. Our primary job function is to provide safety to protestors.

Question: If I wanted to know this information who would I ask?

Answer: I would think it is the Criminal Intelligence Unit.

- *Chairman Davidson suggested there would be a more logical order in proceeding with agenda item IX, and it would set up the conversation for item VI on the agenda. He also stated no motion was needed unless there was an objection, of which there was none expressed by any board member. The chairman proceeded to invite OCPO Policy Analyst Siara Obasuyi.*

IX. Policy Analyst Report (Policy Analyst Siara Obasuyi)

a. Legislative Briefing

i. Senate Bill 8

1. ACLU Texas Attorney David Donatti Presentation on Senate Bill 8 and Section 287(g) of the Immigration and Nationality Act (INA): Mandating Immigration Enforcement in Texas' Largest Counties

Policy Analyst Siara shared a brief summary of Senate Bill 8 and section 287(g). Following this summary, ACLU Texas Attorney David Donatti was invited to present.

Mr. Donatti presented an overview of Section 287(g) of the Immigration and Nationality Act and the implications of Texas Senate Bill 8 (SB 8) of 2025. His remarks focused on the legal, operational, and community impact of federal-local immigration enforcement partnerships.

Key Points:

Overview of 287(g):

287(g) permits agreements between federal immigration enforcement (ICE) and local law enforcement.

Models include:

- Jail Enforcement Model: Jails honor immigration detainees.
- Warrant Service Officer Model: Local officers serve administrative immigration warrants.
- Task Force Model: Officers are trained to stop and detain individuals suspected of immigration violations.

Structure & Costs:

ICE provides training and database access, but local agencies bear all operational costs, including officer pay and liability.

Expansion Under Trump & SB 8:

The number of 287(g) agreements expanded under President Trump. SB 8 mandates that counties with over 100,000 residents must request a 287(g) agreement, obligating sheriffs to

supply personnel and absorb financial responsibility. Larger counties receive no reimbursement; smaller ones may receive capped support.

Dallas-Specific Impact:

The City of Dallas is not directly obligated under SB 8, but coordination with Dallas County will be necessary if a 287(g) agreement is enacted at the county level.

Concerns Raised:

- **Unfunded Mandate:** Estimated first-year costs for Dallas County are \$6–10 million; statewide costs could exceed \$75 million.
- **Community Trust:** These agreements can deter crime reporting and harm relationships with immigrant communities.
- **Operational Burdens:** Agreements may divert law enforcement from core crime-fighting duties.

ACLU Position:

The ACLU opposes 287(g), citing negative impacts on community safety, officer focus, and public trust. They emphasized that immigrant communities tend to commit fewer crimes than U.S.-born citizens, and that the program perpetuates harmful myths.

Policy Flexibility:

SB 8 lacks a sunset clause and grants the Texas Attorney General enforcement authority. However, local agencies retain some discretion over how to participate in 287(g), including whether to limit involvement to jail-based operations.

Recommendations:

- Advocate for opposition to SB 8 or greater local control.
- Coordinate closely with the Dallas County Sheriff to define limited, community-sensitive terms in any memorandum of understanding.
- Prioritize data collection, cost analysis, and racial impact audits.
- Ensure robust officer training on constitutional obligations and community engagement.
- Explore mechanisms (e.g., visa programs) to support immigrant victims and witnesses of crime.

Conclusion:

Mr. Donatti stressed the importance of tailoring any enforcement strategy to community needs and values. He encouraged thoughtful planning, continued advocacy, and interagency coordination to minimize harm and maintain public trust.

- *Chairman Davidson states that the next item was requested by Board Member Friedman, and he gives Mr. Friedman the floor to give a statement, and then it will be open for discussion.*

Statement: Brandon Friedman, District 14: Board Member Brandon Friedman expressed serious concern regarding Dallas Police Chief Comeaux's recent public remarks in support of collaborating with ICE and DHS on immigration enforcement, as stated in a WFAA interview.

Friedman noted the Chief's comment that DPD will "work shoulder to shoulder" with federal partners, including ICE, as long as actions are lawful.

Friedman voiced strong opposition to this position, citing numerous recent media reports alleging ICE's abusive and violent tactics during immigration raids. He characterized these actions as indicative of a broader pattern of state-sponsored violence and repression, including lack of judicial warrants, excessive force, and the targeting of children and vulnerable families.

He emphasized that this issue affects not only undocumented individuals but also those who speak out against federal immigration practices, referencing the arrest of Newark's mayor and threats made against elected officials. Friedman underscored the positive contributions of immigrants to U.S. society and called for compassion, protection, and local prioritization over federal enforcement mandates.

Concluding, Friedman urged the board to formally express its dissatisfaction with the Chief's stance and affirm its commitment to protecting all Dallas residents, especially immigrant communities, from potentially harmful federal enforcement actions. He reiterated that the primary duty of the Dallas Police Department should be to serve and safeguard its residents, not act as an extension of federal immigration operations.

VI. Discussion on the Role of DPD in Immigration Enforcement

- a. **Action:** Vote on the creation and submission of the CPOB letter to the DPD regarding related immigration matters.

The Board engaged in an extensive discussion regarding recent public statements by the incoming Dallas Police Chief regarding potential collaboration with Immigration and Customs Enforcement (ICE). The topic was raised in response to community concerns and the absence of a formal statement or memorandum from the Chief at the time of the meeting.

Judge Lander, District 8: Inquired whether Mr. Freeman had a prepared memorandum. Mr. Freeman indicated no memo was available but suggested drafting a letter to express the board's collective concerns about potential DPD-ICE cooperation. He acknowledged that Director Andre had informed him a memo from the Chief is expected by Friday and proposed waiting for the memo or proceeding with a proactive letter.

Director Andre confirmed the Chief is expected to issue a response by Friday, noting that the Chief was still traveling.

Timothy Jackson, District 7: Disagreed with drafting a letter at this time, emphasizing the importance of due diligence and awaiting the Chief's complete response. He cautioned against perceived partisanship and stressed the board's nonpartisan role.

Deatra Wadsworth, District 12: Emphasized reviewing the federal executive order, which targets criminal offenders, not innocent individuals. She supported hearing from the Chief before sending a letter.

Walter Higgins, District 3: Expressed support for Mr. Freeman's approach, stating the letter was not partisan but a reflection of community concern. He advocated for a "both-and" approach—drafting a letter while also awaiting the Chief's formal statement. He recommended copying City Council members on any correspondence.

Allison Grinter-Allen, District 9: Supported the letter, highlighting the board's role in amplifying community voices. She noted that fear of federal enforcement actions can undermine trust and public safety, particularly in diverse communities. She argued that the

board is uniquely positioned to speak openly, unlike the Chief, who may face state and federal pressures.

Jonathan Maples, District 2: Urged prompt action, citing fears among community members, especially children, based on recent public events. He underscored the danger of waiting months for a response and emphasized the board's duty to act in service to the community.

Jennifer King, District 10: Asked whether the board could conduct business via email or form a subcommittee to act between meetings.

City Attorney Daniel Moore: Clarified legal constraints under the Texas Open Meetings Act. A quorum cannot communicate via email. Options include:

- Mr. Freeman drafting a letter for review at the next meeting.
- Forming a subcommittee to draft and present a letter.
- Requesting staff to create a first draft.
- Calling a special meeting with 72-hour notice if quorum and space are available.

Vice Chair Smith (District 1): Supported waiting for the Chief's Friday memo but noted the urgency of the matter. He emphasized the need to balance timely action with informed decision-making and highlighted alternative mechanisms such as subcommittees or special meetings to expedite the board's response.

- **Motion: Dr. Loren Gilbert-Smith, District 4:** With technical assistance by City attorney Moore, makes a motion to refer this matter to the policy committee, let them review the matter, make a recommendation to this body with the understanding that the chair will do a special call meeting once the policy committee has made its recommendation.
- **Second: Ozzie Smith, District 1:** seconds the motion

Chairman Davidson asks if there is discussion prior to the vote, and Board Member Jackson, District 7, affirms.

Board members discussed concerns regarding the Police Chief's response to a federal executive order, not a Texas law, and its implications for local enforcement. Several members emphasized the need to clarify the Chief's stance and how far he is willing to go in supporting the order, especially given community concerns about ICE involvement and public trust.

While some members supported drafting a response immediately, others argued for waiting until the Chief issues his formal memo on Friday to ensure a fair and informed reply. A consensus emerged to prepare a draft through the Policy Subcommittee, contingent upon the necessity determined after reviewing the Chief's memo.

A motion was introduced, then modified, stating that a letter would be sent to the Police Chief if deemed necessary by the full board after subcommittee review.

Additional comments stressed urgency due to rising fear among undocumented residents and the need to reinforce the board's role as a true oversight body, not an extension of law enforcement. Members agreed that taking a visible stance helps uphold public trust and affirms the board's accountability to the community.

This motion was brought to a roll call vote:

- Ozzie Smith (Vice Chairman) – District 1 Yay

• Jonathan E. Maples - District 2	Yay
• Walter Higgins – District 3	Yay
• Dr. Loren Gilbert-Smith - District 4	Yay
• Brian Bah – District 5	Yay
• Derric Pegram – District 6	Yay
• Timothy Jackson – District 7	Nay
• Chauncey Lander – District 8	Yay
• Alison Grinter-Allen – District 9	Yay
• Jenny King- District 10	Yay
• Arlene Steinfield-District 11	Yay
• Deatra Wadsworth – District 12	Yay
• David Kitner - District 13	Not Present for Vote
• Brandon Friedman - District 14	Yay
• John Mark Davidson (Chairman) - District 15	Yay

VII. Director's Report

(Director Michele Andre)

Director Michele Andre provided a comprehensive update on recent activities of the Office of Community Police Oversight (OCPO). She attended community events including the LULAC District 3 Immigration Panel, Earth Day at the Dallas Farmers Market, and began participation in the Dallas Citizens Police Academy. She also attended the joint swearing-in of the new Police and Fire Chiefs and the Police Memorial Ceremony.

- OCPO launched a new outreach initiative, Coffee with Director Andre: Brewing Trust, to engage with residents informally. Ride-alongs with DPD divisions continue, with upcoming plans for Southwest and Northeast divisions.
- Andre previewed the launch of the OCPO Mediation Program for minor complaints in collaboration with Internal Affairs, with a full presentation scheduled for the June meeting.
- She also highlighted the new OCPO newsletter and previewed the upcoming Transparency & Accountability Dashboard scheduled to be presented on June 3. The dashboard will display real-time data on complaints, arrests, and commendations.
- Website enhancements are underway ahead of the dashboard's release. Andre is also developing a Critical Incident Report system to keep the board informed on high-profile incidents.
- Chairman Comeaux's formal introduction to the board was rescheduled for June 10.

Andre closed by reaffirming OCPO's commitment to transparency, trust, and community-centered oversight.

VIII. Special Investigator Report

(Special Investigator Greg Huff)

a. Critical Incident Briefing

i. April 29, 2025 Death in Custody

- Investigator Huff gave a brief summary of the case. Dallas police stopped a vehicle linked to a suspect with felony warrants. Drugs and stolen firearms were recovered. The suspect collapsed during questioning and was later pronounced dead. Investigations are ongoing, with no video available tonight. Investigator Huff will keep the board updated.

b. OCPO Independent Investigation

i. DR2024-169 Devon Leach - Director-Initiated

- A complaint was filed regarding a Dallas police officer's language during a traffic stop. Body-worn camera footage confirmed the officer used firm language in response to a visible firearm. Internal Affairs referred the case to the division, which exonerated the officer but recommended training on word choice. The Office of Community Police Oversight questioned this finding, arguing the situation did not appear to be escalating. An independent investigation has been launched to assess whether the officer's conduct aligned with department policies.

Question: J. Lander, District 8: Is there a vote required?

Answer: Chairman Davidson, explains it is an investigation initiated at the Discretion of the Director/Police Monitor and no vote is taken rather the board may await the investigation results.

Question: Allison Grinter-Allen, District 9: Has the driver been contacted? To which investigator Huff stated "No".

Question: Jonathan Maples, District 2: Is this case regarding the language "I'll smoke your ass"? Chairman Davison affirmed.

Comment: Ozzie Smith, Vice-Chair, District 1: If the Director can please include in report the definition of verbal judo. Smith invites Major Greer to comment on definition to which the Major states it is a language used before higher levels of force are necessary.

c. Consideration of Independent Review Request

i. NI2025-0105 Farhad Bagheri

1. **Action:** Vote on whether the OCPO should conduct an independent investigation into the complaint.

- A complaint was filed alleging Officer Dixon mishandled a traffic collision investigation, omitting key details and showing bias. Body-worn camera footage was reviewed, and Internal Affairs found no policy violations, determining no further investigation was warranted. The Office of Community Police Oversight conducted its own review and reached the same conclusion.

- **Motion: J. Lander, District 8:** Moves that no further investigation be conducted.

- **Second: Lauren Gilbert-Smith, District 4:** Seconds the motion.

- **Vote:** The Motion is called to a vote and passes unanimously.

Question: Chairman Davison asked investigator Huff how many investigations are underway. Huff stated that there would be three to present for the June board meeting vote.

IX. Policy Analyst Report (Continued)

(Policy Analyst Siara Obasuyi)

ii. House Bill 3640/House Joint Resolution 162

A summary of the Bills is given by Obasuyi. House Bill 3640 and House Joint Resolution 162 were discussed, focusing on expanding the Texas Attorney General's prosecutorial authority over peace officer offenses. A motion was made to refer the bill to the policy committee but was later withdrawn after it was confirmed the bill had not moved beyond committee. Debate followed on whether the board should take a position, with concerns about legislative oversight outside its purview. No formal action was taken.

iii. Senate Bill 1637

iv. Executive Order Memo: *Strengthening and Unleashing America's Law Enforcement to Pursue Criminals and Protect Innocent Citizens*

c. Legislative Update

i. Legislative Update

1. SB280 (Miles)
2. SB1957 (Hagenbuch)
3. SB281(Mies)
4. HB909 (Thompson)
5. HB881(Thompson)
6. SB1421 (
7. HB2982
8. HB2929
9. SB781
10. SB1637
11. HB3640
12. SB8
13. Executive Order 14288

Policy Analyst Obasuyi gave briefings of Bill 1637, HB 3640 and SB 1637. As of today, lawmakers have introduced 10,815 bills and passed 14,001 bills.

X. Community Engagement Report

(Sr. Outreach Specialist Alma Perez)

a. Inaugural OCPO Newsletter

ii. Title: Office of Community Police Oversight 101: Make Your Voice Heard and Stay Informed!

- Senior Outreach Specialist Alma Perez, gave a briefing on the OCPO's launch of its quarterly newsletter to enhance transparency, education, and community engagement. Key features include a message from the director, an introduction to the office, a 100-day progress report, guidance on filing complaints, policy updates, and outreach highlights. The newsletter has been well received, with plans for regular publication on a quarterly basis and expanded distribution. Metrics from the launch prepared by our Communication Advisor Waldir Guerrero are available in the meeting materials.

b. Upcoming Events

- Ms. Perez highlighted several upcoming events. In April, the Community Engagement Team focused on four objectives: raising awareness of OCPO and CPB, gathering community input, engaging underserved communities, and fostering trust and transparency. A total of 13 events were held, reaching 1,145

attendees, with 10 events in majority-minority communities. These efforts aim to strengthen relationships and build public trust across Dallas.

- iii. Saturday, May 3, 2025, 12:00 PM – 4:00 PM, **Cinco de Mayo Festival**, River Ranch, 811 Pemberton Hill Rd., Dallas, TX 75217 (District 5)
- iv. Tuesday, May 6, 2025, 11:00 AM – 1:00 PM, **Dallas City Hall on the GO!** Ridgewood Belcher Rec Center, 6818 Fisher Rd., Dallas, TX 75214 (District 9)
- v. Friday, May 9, 2025, 9:00 AM – 11:00 AM, **Coffee with Director Andre – Brewing Trust**, Mokah Coffee & Tea, 2803 Taylor St., Dallas, TX 75226 (District 2)
- vi. Saturday, May 10, 2025, 10:00 AM – 12:00 PM, **Mother's Day Festival**, Hampton-Illinois Library, 2951 S Hampton Rd., Dallas, TX 75224 (District 3)
- vii. Friday, May 16, 2025, 10:30 AM – 11:30 AM, **Vickery Meadow Youth Foundation Workshop**, VMYF, 7110 Holly Hill Dr., Dallas, TX 75231 (District 13)
- viii. Saturday, May 17, 2025, 10:00 AM – 12:00 PM, **West Dallas Multipurpose Center Resource Fair**, WDMC, 2828 Fish Trap St., Dallas, TX 75215 (District 6)
- ix. Thursday, May 29, 2025, 5:00 PM – 7:00 PM, **Family Fun Resource Day**, Fireside Recreation Center, 8601 Fireside Dr., Dallas, TX 75217 (District 8)

XI. Internal Affairs Division (IAD) Report

(Major Anthony Greer)

Major Greer shared the following information:

Flyer Distribution:

- Internal Affairs informational flyers distributed to 21 locations citywide.
- Flyers include guidance on commending officers and details on the IAD investigative process.

Mediation Program Development:

- Meetings held with several associations to establish the mediation program.
- Productive discussions, with about three meetings conducted this month.
- A finalized version will be presented to the board for review and input.

XII. Monthly Activity Reports

- c. DPD Monthly Arrest by Council District Report
- d. External Administrative Complaints Reports
 - x. Monthly External Administrative Complaint Memo
 - xi. Monthly External Administrative Complaint Chart
 - xii. Monthly Completed Cases Report

Question: Deatra Wadsworth, District 12: Inquired whether multiple calls recorded at an apartment complex reflect separate incidents in different units or repeated calls regarding the same individual.

Answer: Major Greer: Stated that information would have to be extracted and invited the board to submit any additional questions they may have to him regarding the data and he can provide it for them.

XIII. Community Police Oversight Board Reports/ Briefings

a. Chairman Report

(Chairman Davidson)

- The Chairman officially welcomed Chief Comeaux to Dallas and noted an upcoming meeting with him on May 27; board members were invited to share items for discussion. Chief Comeaux is expected to attend the June board meeting.
- The Chair reminded the public that formal complaints must be filed through DPD, IAD, or OCPO for board action to occur.
- Due to recent City Council elections, some board appointments may be reviewed. Until contacted by new councilmembers, board members should continue their duties as usual.

b. CPOB Standing Subcommittee Reports

xiii. Policy

(C. Higgins)

- Policy Analyst Obasuyi shared the committee is scheduled to meet on June 7 for Policy Recommendations.
- J. Lander, District 8, shared a special three-hour meeting is scheduled for June 7 to address all proposed bylaw and policy changes at once. And by special request from board member Kitner, District 13, the OCPO will be providing breakfast for the board members.

xiv. Rules

(A. Ginter – Allen)

- The April Meeting was very productive and don't have an additional one at this time, but will inform the board if any additional meetings are needed.

xv. Board Training

(L. Gilbert – Smith)

- Major Greer has agreed to perform the board trainings. Major Greer requested of Board member Gilbert-Smith to please let him know when she would like those trainings performed.

xvi. Community Engagement

(J. Maples)

- No updates to report at this time.

XIV. Upcoming CPOB Meetings

The chairman encourages the board to attend the next meeting and also reminds them that there will be no July meeting.

- c. June 10, 2025, 5:30 pm, 6EN Council Chambers
- d. August 12, 2025, 5:30 pm, 6EN Council Chambers
- e. September 9, 2025, 5:30 pm, 6EN Council Chambers
- f. October 26 - 30, 2025 NACOLE 31st Annual Conference: *Reckoning and Resilience in the Post-George Floyd Era* at the Marriott Minneapolis City Center Minneapolis, MN

XV. Public Comment/Open Microphone

(3 minutes Per Person)

Precious Sauls: Reported ongoing stalking and harassment, including repeated relocations, health concerns, and fear of eviction. Despite providing evidence and repeatedly contacting DPD, they feel dismissed and unsupported. They expressed frustration with the response from officers and raised concerns about potential misconduct or negligence. The individual is urgently seeking help and accountability.

XVI. Board Member Comments

Chairman Davidson gives the floor to board member Allison Grinter-Allen, District 9, who shares a special comment and announcement stating the following: "I want to thank all of you for dedicating your time, efforts, and community connections to the city of Dallas. It is your contributions that will make a significant difference in whether our community feels heard and in establishing a connection between the department and our community.

It has been my extreme pleasure and privilege to serve alongside you all. I have nominated someone whom I hope my councilwoman will consider to take my place. He is fantastic, a lawyer and a Spanish speaker. I believe he will bring a lot to the dynamic.

I am truly sad to leave the board, as I will be running for political office. However, I am very grateful for the experience I've had and the relationships I've built here. Thank you very much."

XVII. Adjournment

Motion: Jennifer King, District 10, makes a motion to adjourn the meeting.

Second: Dr Lauren Gilbert-Smith seconded the motion.

Vote: The board unanimously moves to adjourn the meeting.

Meeting adjourned at 9:00p.m.

06-10-2025

Community Police Oversight Board
Chairman John Mark Davidson

Memorandum



CITY OF DALLAS

DATE June 10, 2025

TO Members of the Community Police Oversight Board

SUBJECT **Overview and Implementation of the Mediation Program**

The Office of Community Police Oversight (OCPO), in collaboration with the Internal Affairs Division (IAD), is introducing the City of Dallas's inaugural Mediation Program, a voluntary initiative designed to bring together community members and Dallas Police Department (DPD) officers to resolve minor misconduct complaints through open, facilitated dialogue. Authorized by Article III, Chapter 37, § 37-32.2 ("Ord. [31192](#)") of Dallas City Code, this program offers a confidential, non-adversarial alternative to traditional complaint investigations. Guided by trained, neutral mediators, with the goal to foster mutual understanding, promote healing, and rebuild trust between the community and law enforcement.

Key Program Enhancements

Informed by dialogue with Dallas police associations and community stakeholders, the mediation framework has been thoughtfully designed to balance fairness, accessibility, and accountability. Recent improvements including:

- **Shortening Ineligibility Period:** Reducing the waiting period between mediations from six months to 90 days, pending adjustment to the Dallas City Code, to promote quicker resolution and more opportunities for engagement.
- **Establish Clear Eligibility Standards:** If the officer declines mediation, the complainant may pursue the complaint through the external administrative process. Implementing clearly defined **eligibility standards** and a **structured appeals process** to ensure transparency, fairness, and accountability for all parties.
- **Expedited Timelines:** All mediations sessions are now required to be completed within **30 days of approval**.
- **Flexible Officer Attire:** Officers may participate in either **uniform or plain clothes**, enhancing comfort and contextual appropriateness.
- **Neutral and Accessible Locations:** Mediation sessions will take place in **impartial, safe environments** that promote openness and psychological safety.
- **Incentives for Officer Participation:** Officers who complete mediation will receive both commendation and two **hours of paid overtime**, acknowledging their commitment to community engagement.
- **Supportive Representation:** Both the complainant and the officer may bring a **representative of their choice** for support. To protect the integrity of the process, these individuals will remain **outside the mediation** room during the session.

Next Steps and Board Involvement

As we move into the next phase of educational outreach, pilot mediations sessions, and continuous refinement, we respectfully request your continued support and collaboration. Your leadership will be critical to:

- Promoting **public awareness** of the program
- Encouraging **voluntary participation**
- Ensuring the program reflects **community values and expectations**

Together, we can establish this Mediation Program as a **trusted, non-adversarial tool** for enhancing relationships between the Dallas Police Department and the communities it serves.

Thank you for your steadfast commitment to equitable oversight and community engagement.

Service First, Now!

Siara Montoya Obasuyi
Policy Analyst
Office of Community Police Oversight



City of Dallas

Mediation Program Overview

**Community Police Oversight Board
June 10, 2025**



Siara Montoya Obasuyi, OCPO Policy Analyst
Office of Community Police Oversight (OCPO)
City of Dallas

Presentation Overview



Background / History

Origins and authorization of the mediation program

Purpose


Goal and objective of mediation program

Principles and Process

Core values and procedures framework

Eligibility and Participants

Who can participate and requirements



Background / History



- In collaboration with the Internal Affairs Division (IAD), the Office of Community Police Oversight (OCPO) offers a Mediation Program as an alternative to traditional investigative procedures for resolving minor misconduct complaints.
- Authorized under Dallas City Code, Article III, Chapter 37 § 37-32.2 (“Ord. [31192](#)”).
- The program provides a collaborative setting for community members and police officers to address concerns directly.



Purpose



Voluntary Process

Participation is optional for both complainant and officer.

Confidential Dialogue

Creates safe space for honest communication.

Professional Facilitation

Neutral mediators guide constructive conversations.



Mediation Principles and Process



Confidentiality Protections

Discussions cannot be used in court. Mediators or staff cannot be subpoenaed or called as witnesses, as protected under § 37-32.2(i).



Voluntary Participation

Both parties must agree and may withdraw at any time.



Timely Resolution

Sessions scheduled within 30 days. Successful mediations are final, not eligible of being reopened by the Community Police Oversight Board.



Neutral Setting

Sessions held in accessible locations such as public libraries or city recreation centers.



Eligibility and Participants



Eligibility Criteria

Limited to minor misconduct cases with no pending litigation or criminal investigation.

Good Faith Participation

Both parties expected to engage sincerely and respectfully.

Impartial Facilitation

Trained, experienced mediators ensure a fair dialogue environment.

Voluntary Outcomes

Agreements are not required. No impact on complaint if unresolved.



Proposed Enhancements



Shortening Waiting Period

Reducing ineligibility from six months to 90 days between mediations.



Clear Standards

Implementing defined eligibility criteria and structured process.



Timely resolution

All mediations completed within 30 days of approval.



Incentives

Commendation and paid overtime for officers who complete session.



Next Steps



Public Education

Launch awareness campaign and host informational sessions.



Pilot Implementation

Facilitate two pilot mediation sessions by year-end.



Feedback Collection

Gather insights from all participants for program improvement.




Thank You



30 Days Maximum

For mediation completion after approval



2 Pilot Sessions

Planned by end of year.



90 Days

Proposed new waiting period between mediations.





City of Dallas

Mediation Program Overview

**Community Police Oversight Board
June 10, 2025**

Siara Montoya Obasuyi, OCPO Policy Analyst
Office of Community Police Oversight (OCPO)
City of Dallas

Overview

The City of Dallas is committed to enhancing public trust and transparency between the community and the Dallas Police Department (DPD). In collaboration with the Internal Affairs Division (IAD), the Office of Community Police Oversight (OCPO) offers a Mediation Program as an alternative to traditional investigative procedures for resolving minor misconduct complaints. Authorized under Dallas City Code Article III, Chapter 37 § 37-32.2 ("[Ord. 31192](#)"), this program provides a collaborative, respectful setting for community members and police officers to address concerns directly.



What is Mediation?

Mediation is a voluntary, confidential process in which the complainant and the involved DPD officer engage in a structured conversation, facilitated by a trained neutral third-party mediator. The mediator ensures both individuals are heard, respected, and guided through a productive dialogue that seeks common understanding rather than assigning blame.

Mediation is Confidential

Confidentiality is a cornerstone of the program. Conversations held during mediation cannot be used in court, and neither mediators nor staff can be subpoenaed or called as witnesses. This protection creates a space where both parties can speak freely, knowing that their privacy is respected under § 37-32.2(i).

Mediation is a Voluntary Process

Participation is entirely voluntary. The officer and the complainant must agree to mediate, and either may withdraw from the process at any time. Eligibility is limited to cases involving minor misconduct and where there is no active litigation. Once approved, mediations are scheduled promptly—usually within 30 days—to ensure timely resolution.

Mediation Participants

The complainant and the DPD officer must participate in the mediation process in good faith. Neither the complainant nor the DPD officer is required to reach an agreement regarding the incident during mediation. Although the outcome of mediation does not affect any pending complaint investigations or disciplinary actions, successful sessions often help clarify misunderstandings, improve communication, and rebuild trust.

Mediators

Mediations are conducted by well-trained and experienced contracted mediators. The mediator serves as an impartial third party who facilitates a conversation between the parties in a non-threatening environment. Mediators fulfill this role by listening to each party's experiences of circumstances that lead to the complaint. Mediators use active listening to clarify what happened, identify key issues and keep the discussion productive.

Mediation Outcomes

In many cases, once the parties have had a chance to explain their perspectives and hear from the other party, this increased understanding is sufficient to resolve the complaint. Although both parties are expected to participate in good faith in the mediation, any written or verbal agreements are voluntary. Failure to reach an agreement has no impact on the consideration of the complaint resolution.

Accessibility

The OCPO will provide reasonable accommodation or translation services upon request.

Mediation Location

Mediations typically last no longer than two hours and are held in quiet, neutral locations such as city recreation centers or public libraries.

Quick Facts

- **Both parties must agree** to mediate; the process cannot proceed without mutual consent
- Cases must be free of **active litigation or investigations** to qualify
- Mediation is a **non-disciplinary, confidential alternative** to formal complaint processes
- Sessions are held within **30 days of approval**, in **neutral community settings**
- Officers may participate in **uniform or plain clothes**, based on appropriateness and comfort
- Officers who complete mediation receive a **commendation** and **two hours of paid overtime**
- Both parties may bring a **support person or representative**, who must remain **outside the mediation room**
- A successful mediation signifies that **no additional administrative actions will take place**, and the case will remain closed, with no possibility of being reopened by the Community Police Oversight Board



Monthly Arrest (Highest Charge) by Council District, Race, Sex and Zip Code: May 2025

NIBRS Crime	CD 1	CD 2	CD 3	CD 4	CD 5	CD 6	CD 7	CD 8	CD 9	CD 10	CD 11	CD 12	CD 13	CD 14	Out/City	Total
AGG ASSAULT - FV	3	2	2	5	6	1	7	6	3	4	1		1	1	1	43
AGG ASSAULT - NFV	1	8		5	3	5	7	1	2	3	2		3	3		43
ALL OTHER LARCENY	1	1	4	2	1	2	2	1	1	1			3	3	4	26
ALL OTHER OFFENSES	2	20	30	10	6	83	12	10	8	14	2	1	9	13	4	224
ANIMAL CRUELTY							1									1
APOWW	23	79	23	27	16	34	34	20	24	25	19	16	15	43	2	400
ASSAULT (AGG) -(SBI) - TRAFFIC - RECKLESS DRIVING		1														1
BETTING/ WAGERING						2				3						5
BURGLARY-BUSINESS	1	1	2	3		1	1				3			1		13
BURGLARY-RESIDENCE		2					1	1				1		1		6
COLLISION INV INJURY													1			1
CURFEW/ LOITERING/ VAGRANCY VIOLATIONS		1												1		2
DESTRUCTION/ DAMAGE/ VANDALISM OF PROPERTY	2			1		2	1		1	3				1		11
DISORDERLY CONDUCT	2	8	2	1	1	2	1		2				2	7	1	29
DRUG EQUIPMENT VIOLATIONS	2	6	1	3	1	4	2	1	1	1			2	3		27
DRUG/ NARCOTIC VIOLATIONS	9	37	18	28	44	45	37	9	8	10	10	1	8	9	2	275
DUI	14	14	11	3	1	26	2	5	3	1	3	2	5	13	3	106
EMBEZZLEMENT						2										2
FALSE PRETENSES/ SWINDLE/ CONFIDENCE GAME		3	4	5	3	5	4	1	3	3	3	2		4		40
FAMILY OFFENSES, NONVIOLENT							1			1						2
FONDLING	1		1					1				1				4
IDENTITY THEFT	1	4			1	3			1	1	1		1			13
INTIMIDATION	2	8	7	11	3	3	5	4	4	1	2			2		52
KIDNAPPING/ ABDUCTION	1	1		1		1	1									5
LIQUOR LAW VIOLATIONS						1				1						2
PROSTITUTION		4				4	14									22
PUBLIC INTOXICATION	5	39	1	1	3	12	5	4	4	5	6	1	4	15		105
RAPE		1									1					2
ROBBERY-BUSINESS	2	2	1			1			1			1	1			9
ROBBERY-INDIVIDUAL	1					4	1	2	1		1		1		2	13
SHOPLIFTING	1	2	1	1	5	1		4	1	1	6		7	6		36
SIMPLE ASSAULT	23	50	33	26	22	38	42	35	14	30	16	13	20	26	1	389
SODOMY		1														1
STOLEN PROPERTY OFFENSES	2	1	5	8	3	7	6	1	2	3	2		2	2		44
THEFT FROM MOTOR VEHICLE		7		2			2	1						1		13

Monthly Arrest (Highest Charge) by Council District, Race, Sex and Zip Code: May 2025

NIBRS Crime	CD 1	CD 2	CD 3	CD 4	CD 5	CD 6	CD 7	CD 8	CD 9	CD 10	CD 11	CD 12	CD 13	CD 14	Out/City	Total
THEFT OF MOTOR VEHICLE PARTS OR ACCESSORIES						1										1
TRAF VIO -RECKLESS DRIVING	1	1				3	1	1	1				1	2	1	12
TRAFFIC VIOLATION - HAZARDOUS						4	2		1						1	8
TRAFFIC VIOLATION - NON HAZARDOUS	2	2	1	5	1	14	1	3	2	2	1	1		1		36
TRESPASS OF REAL PROPERTY	4	25	7	5	2	24	9	6	4	11	4		2	10		113
UUMV						1										1
WARRANT DALLAS PD					1									1		2
WARRANT DALLAS PD (AGG ASSAULT - FV)	1			3		2	2	1	1	3	1				1	15
WARRANT DALLAS PD (AGG ASSAULT - NFV)	3	2			1			1	1		1		1		2	12
WARRANT DALLAS PD (AGG ROBBERY - BUSINESS)				1			1									2
WARRANT DALLAS PD (AGG ROBBERY - INDIVIDUAL)		1	1	1			1				1			1		6
WARRANT DALLAS PD (ALIAS/CAPIAS)	13	50	13	25	7	22	18	20	12	13	3		5	21	1	223
WARRANT DALLAS PD (ANIMAL CRUELTY)				1				1								2
WARRANT DALLAS PD (ARSON)	1	1														2
WARRANT DALLAS PD (ASSAULT - FV)		5		3	3	3	1	3		4	2	1	2	2	3	32
WARRANT DALLAS PD (ASSAULT - NFV)			1	1		2	2			2					1	9
WARRANT DALLAS PD (ASSAULT (AGG) SBI-TRAFFIC-RECKLESS DRIVING								1								1
WARRANT DALLAS PD (BMV - OF AUTO ACCESSORY)							1									1
WARRANT DALLAS PD (BURGLARY - BUSINESS)											1					1
WARRANT DALLAS PD (BURGLARY - RESIDENCE)			2				1				1	1				5
WARRANT DALLAS PD (CRIMINAL MISCHIEF)		1			1			1						3		6
WARRANT DALLAS PD (DEADLY CONDUCT)			1		1											2
WARRANT DALLAS PD (DISORDERLY CONDUCT)							1	1						1		3
WARRANT DALLAS PD (DRUG/NARCOTICS VIOLATIONS)		1	1				4						1	1	2	10
WARRANT DALLAS PD (DWI)					1		1									2
WARRANT DALLAS PD (EMBEZZLEMENT)		1													1	2
WARRANT DALLAS PD (EVADING)		1													1	2
WARRANT DALLAS PD (FONDLING)							2								1	3
WARRANT DALLAS PD (FRAUD)(CREDIT CARD/ATM FRAUD)														1		1
WARRANT DALLAS PD (FRAUD)(FALSE PRETENSES/SWINDLE/CONFIDENCE GAME)															1	1
WARRANT DALLAS PD (MURDER)		1		2			1			1					1	6
WARRANT DALLAS PD (OTHERS)		3	2		1	2	2		1				1		3	15
WARRANT DALLAS PD (PAROLE VIOLATION)		1					1									2
WARRANT DALLAS PD (PORNOGRAPHY)			1													1

Monthly Arrest (Highest Charge) by Council District, Race, Sex and Zip Code: May 2025

NIBRS Crime	CD 1	CD 2	CD 3	CD 4	CD 5	CD 6	CD 7	CD 8	CD 9	CD 10	CD 11	CD 12	CD 13	CD 14	Out/City	Total
WARRANT DALLAS PD (PROSTITUTION)		1													1	2
WARRANT DALLAS PD (RAPE)						1					1				1	3
WARRANT DALLAS PD (ROBBERY - INDIVIDUAL)				1											1	2
WARRANT DALLAS PD (SEX OFFENSE - INDECENT CONDUCT)							1				1		1			3
WARRANT DALLAS PD (SEXUAL ASSAULT WITH OBJECT)				1												1
WARRANT DALLAS PD (SODOMY)						1										1
WARRANT DALLAS PD (THEFT - SHOPLIFT)					1	1			1							3
WARRANT DALLAS PD (THEFT FROM BUILDING)(NOT SHOPLIFT)			1													1
WARRANT DALLAS PD (THEFT OTHER)		2	1			1	1	1	1	2			1	1		11
WARRANT DALLAS PD (TRAFFIC FATALITY)	1															1
WARRANT DALLAS PD (TRAFFIC VIOLATION - OTHER THAN ALIAS OR CAPIAS)		1		2				1								4
WARRANT DALLAS PD (UUMV)		1														1
WARRANT DALLAS PD (VIOL BOND/PROTECTIVE ORDER)	1														1	2
WARRANT DALLAS PD (WEAPONS)			1	1				1								3
WARRANT HOLD (FEDERAL AGENCY)	1	1												1		3
WARRANT HOLD (NOT A DPD WARRANT)	28	81	40	46	39	76	87	38	26	32	20	16	15	49	9	602
WEAPON LAW VIOLATIONS	6	12	2	6	2	9	11	6	2	4	1	1		4		66
Total	161	498	221	247	180	456	341	193	137	185	116	59	115	254	53	3216

Monthly Arrest (Highest Charge) by Council District, Race, Sex
and Zip Code: May 2025

Race	Count	Sex	Count	Council District	Count	Zip Code	Top 30 Count
American Indian or Alaska Native	4	Female	920	CD 1	161	75220	222
Asian	21	Male	2296	CD 2	498	75216	186
Black	1647	Total	3216	CD 3	221	75217	171
Hispanic or Latino	967			CD 4	247	75215	154
Native Hawaiian/Pacific Islander	3			CD 5	180	75243	145
White	574			CD 6	456	75226	126
Total	3216			CD 7	341	75228	122
				CD 8	193	75241	114
				CD 9	137	75201	110
				CD 10	185	75211	108
				CD 11	116	75227	106
				CD 12	59	75204	97
				CD 13	115	75229	90
				CD 14	254	75231	88
				Out/City	53	75202	82
				Total	3216	75237	77
						75235	70
						75208	69
						75212	67
						75214	66
						75210	64
						75232	63
						75206	62
						75203	54
						75240	52
						75238	52
						75207	52
						75219	47
						75224	46
						75223	45
						Total	3216

Monthly Arrest (Highest Charge) by Council District, Race, Sex and Zip Code: May 2025

Arrest (Highest Charge)Type by Race							
NIBRS Crime	American Indian or Alaska Native	Asian	Black	Hispanic or Latino	Native Hawaiian/Pacific Islander	White	Total
AGG ASSAULT - FV	0	0	24	15	0	4	43
AGG ASSAULT - NFV	0	0	25	12	0	6	43
ALL OTHER LARCENY	0	1	6	13	0	6	26
ALL OTHER OFFENSES	0	0	130	65	0	29	224
ANIMAL CRUELTY	0	0	0	1	0	0	1
APOWW	0	2	188	75	1	134	400
ASSAULT (AGG) -(SBI) - TRAFFIC - RECKLESS DRIVING	0	0	0	1	0	0	1
BETTING/ WAGERING	0	1	3	0	0	1	5
BURGLARY-BUSINESS	0	0	7	2	0	4	13
BURGLARY-RESIDENCE	0	0	2	4	0	0	6
COLLISION INV INJURY	0	0	0	1	0	0	1
CURFEW/ LOITERING/ VAGRANCY VIOLATIONS	0	0	2	0	0	0	2
DESTRUCTION/ DAMAGE/ VANDALISM OF PROPERTY	0	0	5	4	0	2	11
DISORDERLY CONDUCT	0	0	17	4	0	8	29
DRUG EQUIPMENT VIOLATIONS	0	0	16	6	0	5	27
DRUG/ NARCOTIC VIOLATIONS	1	4	124	89	0	57	275
DUI	1	0	27	69	0	9	106
EMBEZZLEMENT	0	0	0	2	0	0	2
FALSE PRETENSES/ SWINDLE/ CONFIDENCE GAME	0	0	19	15	0	6	40
FAMILY OFFENSES, NONVIOLENT	0	0	2	0	0	0	2
FONDLING	0	0	1	3	0	0	4
IDENTITY THEFT	0	0	7	2	0	4	13
INTIMIDATION	0	1	30	15	1	5	52
KIDNAPPING/ ABDUCTION	0	0	1	4	0	0	5
LIQUOR LAW VIOLATIONS	0	0	0	2	0	0	2
PROSTITUTION	0	0	12	4	0	6	22
PUBLIC INTOXICATION	0	1	41	34	0	29	105
RAPE	0	0	1	0	0	1	2
ROBBERY-BUSINESS	0	0	4	4	0	1	9
ROBBERY-INDIVIDUAL	0	0	6	7	0	0	13
SHOPLIFTING	0	2	17	11	0	6	36

Monthly Arrest (Highest Charge) by Council District, Race, Sex and Zip Code: May 2025

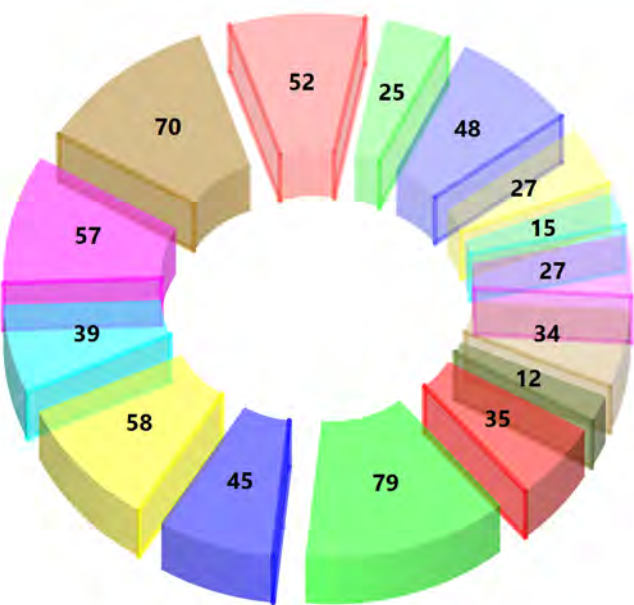
Arrest (Highest Charge)Type by Race							
NIBRS Crime	American Indian or Alaska Native	Asian	Black	Hispanic or Latino	Native Hawaiian/Pacific Islander	White	Total
SIMPLE ASSAULT	1	3	205	136	0	44	389
SODOMY	0	0	1	0	0	0	1
STOLEN PROPERTY OFFENSES	0	1	18	16	0	9	44
THEFT FROM MOTOR VEHICLE	0	0	7	2	0	4	13
THEFT OF MOTOR VEHICLE PARTS OR ACCESSORIES	0	0	0	1	0	0	1
TRAF VIO -RECKLESS DRIVING	0	0	3	7	0	2	12
TRAFFIC VIOLATION - HAZARDOUS	0	0	2	5	0	1	8
TRAFFIC VIOLATION - NON HAZARDOUS	0	0	25	9	0	2	36
TRESPASS OF REAL PROPERTY	0	1	73	24	0	15	113
UUMV	0	0	0	1	0	0	1
WARRANT DALLAS PD	0	0	1	1	0	0	2
WARRANT DALLAS PD (AGG ASSAULT - FV)	0	0	10	3	0	2	15
WARRANT DALLAS PD (AGG ASSAULT - NFV)	0	0	6	6	0	0	12
WARRANT DALLAS PD (AGG ROBBERY - BUSINESS)	0	0	2	0	0	0	2
WARRANT DALLAS PD (AGG ROBBERY - INDIVIDUAL)	0	0	4	2	0	0	6
WARRANT DALLAS PD (ALIAS/CAPIAS)	0	1	150	39	0	33	223
WARRANT DALLAS PD (ANIMAL CRUELTY)	0	0	1	0	0	1	2
WARRANT DALLAS PD (ARSON)	0	0	0	2	0	0	2
WARRANT DALLAS PD (ASSAULT - FV)	0	0	20	8	1	3	32
WARRANT DALLAS PD (ASSAULT - NFV)	0	0	7	1	0	1	9
WARRANT DALLAS PD (ASSAULT (AGG) SBI- TRAFFIC-RECKLESS DRIVING	0	0	1	0	0	0	1
WARRANT DALLAS PD (BMV - OF AUTO ACCESSORY)	0	0	0	0	0	1	1
WARRANT DALLAS PD (BURGLARY - BUSINESS)	0	0	0	0	0	1	1
WARRANT DALLAS PD (BURGLARY - RESIDENCE)	0	0	4	1	0	0	5
WARRANT DALLAS PD (CRIMINAL MISCHIEF)	0	0	2	3	0	1	6
WARRANT DALLAS PD (DEADLY CONDUCT)	0	0	1	1	0	0	2
WARRANT DALLAS PD (DISORDERLY CONDUCT)	0	0	2	0	0	1	3
WARRANT DALLAS PD (DRUG/NARCOTICS VIOLATIONS)	0	0	4	3	0	3	10
WARRANT DALLAS PD (DWI)	0	0	1	1	0	0	2
WARRANT DALLAS PD (EMBEZZLEMENT)	0	0	0	2	0	0	2
WARRANT DALLAS PD (EVADING)	0	0	1	1	0	0	2

Monthly Arrest (Highest Charge) by Council District, Race, Sex and Zip Code: May 2025

Arrest (Highest Charge)Type by Race							
NIBRS Crime	American Indian or Alaska Native	Asian	Black	Hispanic or Latino	Native Hawaiian/Pacific Islander	White	Total
WARRANT DALLAS PD (FONDLING)	0	0	2	1	0	0	3
WARRANT DALLAS PD (FRAUD)(CREDIT CARD/ATM FRAUD)	0	0	1	0	0	0	1
WARRANT DALLAS PD (FRAUD)(FALSE PRETENSES/SWINDLE/CONFIDENCE GAME)	0	0	1	0	0	0	1
WARRANT DALLAS PD (MURDER)	0	0	2	3	0	1	6
WARRANT DALLAS PD (OTHERS)	0	0	10	3	0	2	15
WARRANT DALLAS PD (PAROLE VIOLATION)	0	0	2	0	0	0	2
WARRANT DALLAS PD (PORNOGRAPHY)	0	0	0	1	0	0	1
WARRANT DALLAS PD (PROSTITUTION)	0	1	0	1	0	0	2
WARRANT DALLAS PD (RAPE)	0	0	0	3	0	0	3
WARRANT DALLAS PD (ROBBERY - INDIVIDUAL)	0	0	1	1	0	0	2
WARRANT DALLAS PD (SEX OFFENSE - INDECENT CONDUCT)	0	0	1	2	0	0	3
WARRANT DALLAS PD (SEXUAL ASSAULT WITH OBJECT)	0	0	1	0	0	0	1
WARRANT DALLAS PD (SODOMY)	0	0	0	0	0	1	1
WARRANT DALLAS PD (THEFT - SHOPLIFT)	0	0	0	1	0	2	3
WARRANT DALLAS PD (THEFT FROM BUILDING) (NOT SHOPLIFT)	0	0	1	0	0	0	1
WARRANT DALLAS PD (THEFT OTHER)	0	0	5	3	0	3	11
WARRANT DALLAS PD (TRAFFIC FATALITY)	0	0	0	1	0	0	1
WARRANT DALLAS PD (TRAFFIC VIOLATION - OTHER THAN ALIAS OR CAPIAS)	0	0	3	1	0	0	4
WARRANT DALLAS PD (UUMV)	0	0	0	1	0	0	1
WARRANT DALLAS PD (VIOL BOND/PROTECTIVE ORDER)	0	0	1	1	0	0	2
WARRANT DALLAS PD (WEAPONS)	0	0	3	0	0	0	3
WARRANT HOLD (FEDERAL AGENCY)	0	0	3	0	0	0	3
WARRANT HOLD (NOT A DPD WARRANT)	1	2	300	185	0	114	602
WEAPON LAW VIOLATIONS	0	0	42	20	0	4	66
Total	4	21	1647	967	3	574	3216

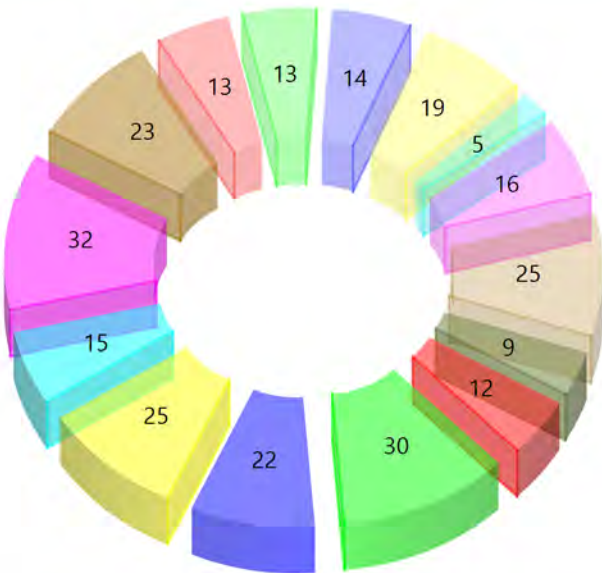
Monthly Category Arrest (Highest Charge), Arrest by Misdemeanor and Felony, and Behavior Health Incidents
May 2025

Person Category Arrest



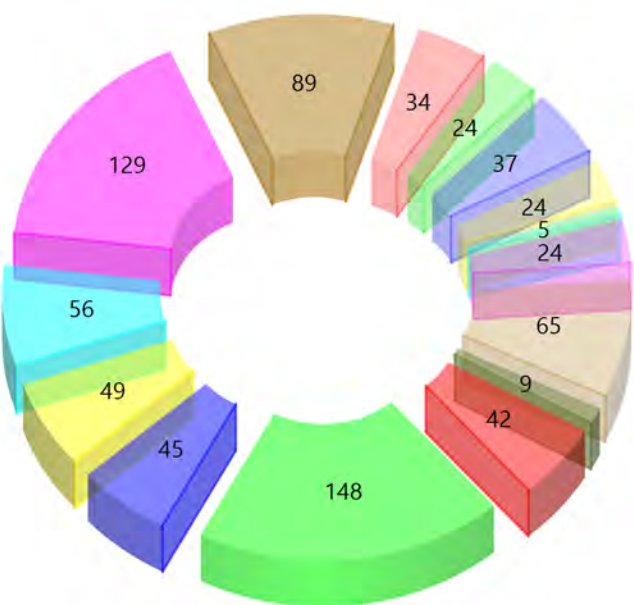
PERSON - D1 PERSON - D2 PERSON - D3 PERSON - D4 PERSON - D5 PERSON - D6 PERSON - D7 PERSON - D8 PERSON - D9 PERSON - D10 PERSON - D11 PERSON - D12 PERSON - D13 PERSON - D14 PERSON - OutCity

Property Category Arrest



PROPERTY - D1 PROPERTY - D2 PROPERTY - D3 PROPERTY - D4 PROPERTY - D5 PROPERTY - D6 PROPERTY - D7 PROPERTY - D8 PROPERTY - D9 PROPERTY - D10 PROPERTY - D11 PROPERTY - D12 PROPERTY - D13 PROPERTY - D14 PROPERTY - OutCity

SOCIETY CATEGORY ARREST



SOCIETY - D1 SOCIETY - D2 SOCIETY - D3 SOCIETY - D4 SOCIETY - D5 SOCIETY - D6 SOCIETY - D7 SOCIETY - D8 SOCIETY - D9 SOCIETY - D10 SOCIETY - D11 SOCIETY - D12 SOCIETY - D13 SOCIETY - D14 SOCIETY - OutCity

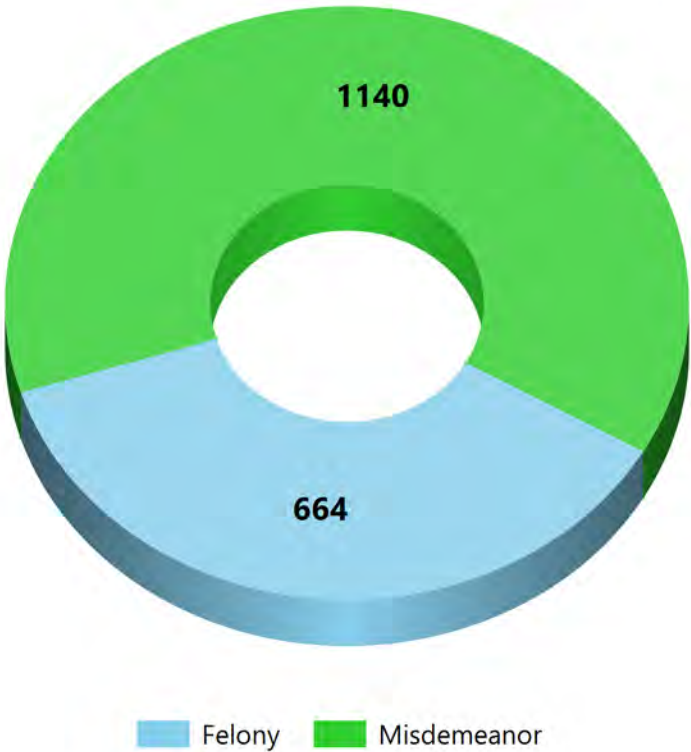
PERSON, PROPERTY OR SOCIETY



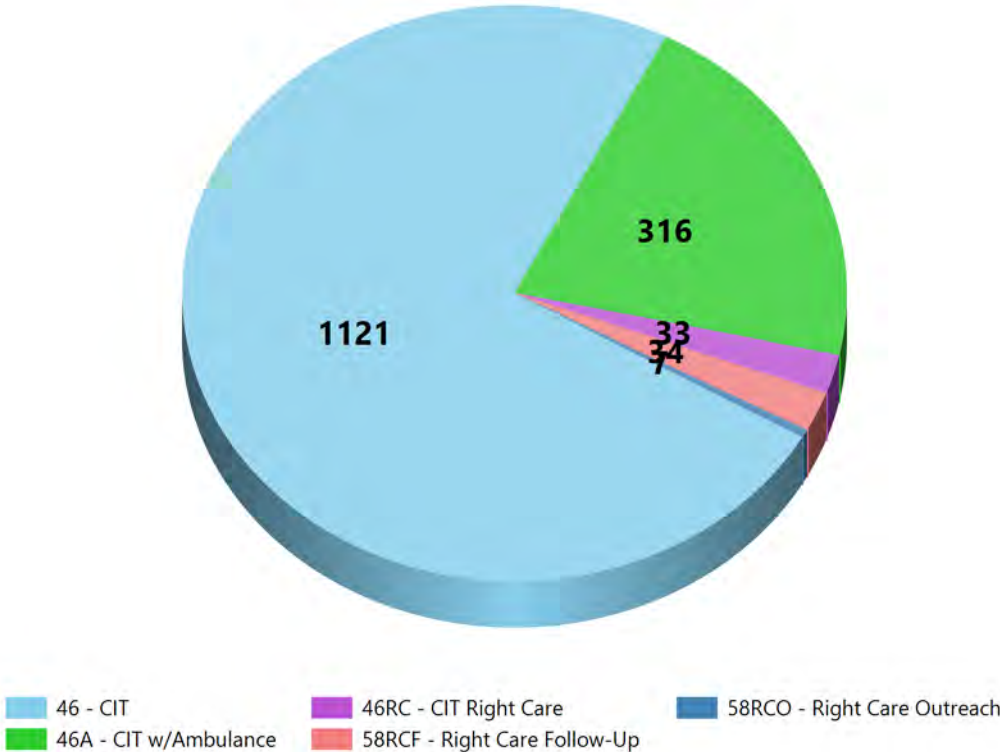
PERSON, PROPERTY, OR SOCIETY - D1 PERSON, PROPERTY, OR SOCIETY - D2 PERSON, PROPERTY, OR SOCIETY - D3 PERSON, PROPERTY, OR SOCIETY - D4 PERSON, PROPERTY, OR SOCIETY - D5 PERSON, PROPERTY, OR SOCIETY - D6 PERSON, PROPERTY, OR SOCIETY - D7 PERSON, PROPERTY, OR SOCIETY - D8 PERSON, PROPERTY, OR SOCIETY - D9 PERSON, PROPERTY, OR SOCIETY - D10 PERSON, PROPERTY, OR SOCIETY - D11 PERSON, PROPERTY, OR SOCIETY - D12 PERSON, PROPERTY, OR SOCIETY - D13 PERSON, PROPERTY, OR SOCIETY - D14 PERSON, PROPERTY, OR SOCIETY - OutCity

Monthly Category Arrest (Highest Charge), Arrest by Misdemeanor and Felony, and Behavior Health Incidents
May 2025

Arrest by Misdemeanor and Felony



Behavioral Health Incidents



CPOB - Crime Trend Report
Year Comparisons and YTD: January 1 - May 31

Severity	SUB Category	Crime Comp Stat	2022	2023	Cnt Diff	%Chg	2024	Cnt Diff	%Chg	YTD	YTDLY	Cnt Diff	%Chg
Violent	Agg Assault Sub-Total	AGG ASSAULT - FV	1912	1668	-244	-12.76%	1671	3	0.18%	653	664	-11	-1.66%
		AGG ASSAULT - NFV	5810	4746	-1064	-18.31%	4256	-490	-10.32%	1411	1687	-276	-16.36%
		Total	7722	6414	-1308	-16.94%	5927	-487	-7.59%	2064	2351	-287	-12.21%
	Homicide Sub-Total	MURDER & NONNEGLIGENT MANSLAUGHTER	215	248	33	15.35%	183	-65	-26.21%	59	89	-30	-33.71%
		Total	215	248	33	15.35%	183	-65	-26.21%	59	89	-30	-33.71%
	Robbery Sub-Total	ROBBERY-BUSINESS	461	451	-10	-2.17%	470	19	4.21%	182	227	-45	-19.82%
		ROBBERY-INDIVIDUAL	2072	1887	-185	-8.93%	1794	-93	-4.93%	605	703	-98	-13.94%
		Total	2533	2338	-195	-7.70%	2264	-74	-3.17%	787	930	-143	-15.38%
	Sex Offense Sub-Total	FONDLING	271	278	7	2.58%	256	-22	-7.91%	106	109	-3	-2.75%
		INCEST	3	2	-1	-33.33%	2	0	0.00%	0	1	-1	-100.00%
		RAPE	396	391	-5	-1.26%	290	-101	-25.83%	88	112	-24	-21.43%
		SEXUAL ASSAULT WITH AN OBJECT	49	60	11	22.45%	67	7	11.67%	22	35	-13	-37.14%
		SODOMY	107	122	15	14.02%	95	-27	-22.13%	39	32	7	21.88%
		STATUTORY RAPE	0	1	1	NC	0	-1	-100.00%	0	0	0	NC
		Total	826	854	28	3.39%	710	-144	-16.86%	255	289	-34	-11.76%
	Violent		11296	9854	-1442	-12.77%	9084	-770	-7.81%	3165	3659	-494	-13.50%
Non-Violent	Burglary Sub-Total	BURGLARY-BUSINESS	3613	3673	60	1.66%	3855	182	4.96%	1269	1577	-308	-19.53%
		BURGLARY-RESIDENCE	3116	2529	-587	-18.84%	2147	-382	-15.10%	842	925	-83	-8.97%
		Total	6729	6202	-527	-7.83%	6002	-200	-3.22%	2111	2502	-391	-15.63%
	Theft Sub-Total	BMV	19604	17409	-2195	-11.20%	13502	-3907	-22.44%	5108	6143	-1035	-16.85%
		OTHER THEFT	8318	8668	350	4.21%	8225	-443	-5.11%	2739	3401	-662	-19.46%
		SHOPLIFTING	1616	2669	1053	65.16%	3005	336	12.59%	1459	1310	149	11.37%
		Total	29538	28746	-792	-2.68%	24732	-4014	-13.96%	9306	10854	-1548	-14.26%
	UUMV Sub-Total	UUMV	13407	18610	5203	38.81%	14579	-4031	-21.66%	5062	6620	-1558	-23.53%
		Total	13407	18610	5203	38.81%	14579	-4031	-21.66%	5062	6620	-1558	-23.53%
	Non-Violent		49674	53558	3884	7.82%	45313	-8245	-15.39%	16479	19976	-3497	-17.51%
Total			60970	63412	2442	4.01%	54397	-9015	-14.22%	19644	23635	-3991	-16.89%

2020 CENSUS
DALLAS COUNCIL DISTRICT

DISTRICT	POP2020	Hispanic	P2WhiteAlone	P2BlackAlone	P2AmIndAlone	P2AsianAlone	P2HawPacAlone	P2OtherRaceAlone	P2TwoOrMoreRaces	Tot_Male	JuvMales	Male_18_19	Male 20-29	Male 30-39	Male 40-49	Male 50-59	Male 60-69	Male 70-79	Male 80 Plus	Tot_Female	JuvFemales	Female_18_19	Female 20-29	Female 30-39	Female 40-49	Female 50-59	Female 60-69	Female 70-79	Female 80 Plus
D1	77916	56981	13400	5369	249	587	20	188	1122	39611	9532	1092	6149	6428	5320	4898	3877	1682	633	38305	9228	1128	5951	6080	4988	4442	3590	1982	916
D2	95419	42969	29704	14290	262	5056	39	381	2718	50579	7471	877	12825	11434	6439	5766	3796	1475	496	44840	7036	808	13421	8939	4931	4274	3055	1559	817
D3	96451	47909	8135	36319	180	1787	46	316	1759	45752	13083	1757	7138	6265	5754	5132	3789	2070	764	50699	12727	1921	7590	6857	6724	5786	4719	3027	1348
D4	89916	45854	3350	38357	143	452	16	418	1326	43947	12770	1347	6310	5929	5344	5171	4051	2075	950	45969	12509	1378	6469	6053	5381	5079	4365	2868	1867
D5	81942	64771	4386	11575	144	159	17	205	685	41617	12750	1564	6489	5359	5334	4755	3374	1485	507	40325	12022	1459	5818	5174	5457	4503	3464	1696	732
D6	87191	59136	11609	12798	151	2090	20	296	1091	46172	11970	1423	8526	8266	6200	4933	3017	1320	517	41019	11017	1155	7579	6868	5189	4091	2848	1544	728
D7	96173	45154	8831	39099	242	872	18	333	1624	47069	13434	1451	6805	7034	5929	5556	4360	1876	624	49104	13100	1374	7020	7265	6230	5923	4717	2404	1071
D8	100474	44275	6200	47622	182	344	26	270	1555	48128	16419	1639	6919	6694	5760	4778	3506	1759	654	52346	15649	1602	7426	7789	6648	5537	4113	2496	1086
D9	90023	35362	39527	9625	265	2152	44	359	2689	44227	10849	1031	5811	7241	6049	5628	4478	2132	1008	45792	10397	861	6053	7209	6120	5676	4981	2751	1744
D10	98464	20480	35728	32230	186	6183	36	385	3236	48050	12921	1055	6701	8351	6565	5001	4134	2224	1098	50414	12228	1019	7419	8684	6706	5292	4572	2713	1781
D11	93975	30883	39762	14605	194	5062	48	476	2945	46171	9267	896	8404	8578	5904	4913	4141	2603	1465	47804	8955	842	8721	7963	5796	5189	4704	3387	2247
D12	98347	19305	44267	19936	231	9918	45	592	4053	47384	9577	884	9359	8528	6100	5033	4276	2545	1082	50963	9428	884	9267	8999	6520	6034	5277	3025	1529
D13	91161	22776	50375	8338	170	6461	34	256	2751	45231	10144	992	5947	6495	5693	6193	5068	3020	1679	45930	9764	981	6011	5996	5637	5862	5362	3529	2788
D14	106927	15319	71119	8601	334	6697	49	520	4288	54023	5188	295	15263	13691	6513	5892	4345	2021	815	52904	5238	349	17427	12177	5271	4933	4030	2189	1290
City	1304379	551174	366393	298764	2933	47820	458	4995	31842	647961	155375	16303	112646	110293	82904	73649	56212	28287	12292	656414	149298	15761	116172	106053	81598	72621	59797	35170	19944

NIBRS FORMAT

Group	Crime Against	NIBRS Crime Category	NIBRS Crime	NIBRS Code
A	PERSON	ASSAULT OFFENSES	AGG ASSAULT - FV	13A
			AGG ASSAULT - NFV	13A
			INTIMIDATION	13C
			SIMPLE ASSAULT	13B
		HOMICIDE OFFENSES	JUSTIFIABLE HOMICIDE	09C
			MURDER & NONNEGLIGENT MANSLAUGHTER	09A
			NEGLIGENT MANSLAUGHTER	09B
		HUMAN TRAFFICKING	HUMAN TRAFFICKING, COMMERCIAL SEX ACTS	64A
			HUMAN TRAFFICKING, INVOLUNTARY SERVITUDE	64B
		KIDNAPPING/ ABDUCTION	KIDNAPPING/ ABDUCTION	100
		SEX OFFENSES	INCEST	36A
			SEXUAL ASSAULT WITH AN OBJECT	11C
			STATUTORY RAPE	36B
		SEX OFFENSES, FORCIBLE	FONDLING	11D
			RAPE	11A
			SODOMY	11B
	PROPERTY	ARSON	ARSON	200
		BRIBERY	BRIBERY	510
		BURGLARY/ BREAKING & ENTERING	BURGLARY/ BREAKING & ENTERING	220
			BURGLARY-BUSINESS	220
			BURGLARY-RESIDENCE	220
		COUNTERFEITING / FORGERY	COUNTERFEITING / FORGERY	250
		DESTRUCTION/ DAMAGE/ VANDALISM OF PROPERTY	DESTRUCTION/ DAMAGE/ VANDALISM OF PROPERTY	290
		EMBEZZELMENT	EMBEZZELMENT	270
		EXTORTION/ BLACKMAIL	EXTORTION/ BLACKMAIL	210
		FRAUD OFFENSES	CREDIT CARD/ ATM FRAUD	26B
			FALSE PRETENSES/ SWINDLE/ CONFIDENCE GAME	26A
			HACKING/COMPUTER INVASION	26G
			IDENTITY THEFT	26F
			IMPERSONATION	26C
			WELFARE FRAUD	26D
			WIRE FRAUD	26E
			ALL OTHER LARCENY	23H
		LARCENY/ THEFT OFFENSES	POCKET-PICKING	23A

Group	Crime Against	NIBRS Crime Category	NIBRS Crime	NIBRS Code
A	PROPERTY	LARCENY/ THEFT OFFENSES	PURSE-SNATCHING	23B
			SHOPLIFTING	23C
			THEFT FROM MOTOR VEHICLE	23F
			THEFT OF BUILDING	23D
			THEFT OF COIN-OPERATED MACHINE OR DEVICE	23E
			THEFT OF MOTOR VEHICLE PARTS OR ACCESSORIES	23G
		MOTOR VEHICLE THEFT	UUMV	240
		ROBBERY	ROBBERY	120
			ROBBERY-BUSINESS	120
			ROBBERY-INDIVIDUAL	120
		STOLEN PROPERTY OFFENSES	STOLEN PROPERTY OFFENSES	280
	SOCIETY	ANIMAL OFFENSES	ANIMAL CRUELTY	720
		DRUG/ NARCOTIC VIOLATIONS	DRUG EQUIPMENT VIOLATIONS	35B
			DRUG/ NARCOTIC VIOLATIONS	35A
		GAMBLING OFFENSES	BETTING/ WAGERING	39A
			GAMBLING EQUIPMENT VIOLATIONS	39C
			OPERATING/ PROMOTING/ ASSISTING GAMBLING	39B
		PORNOGRAPHY/ OBSCENE MATERIAL	PORNOGRAPHY/ OBSCENE MATERIAL	370
		PROSTITUTION OFFENSES	ASSISTING OR PROMOTING PROSTITUTION	40B
			PROSTITUTION	40A
			PURCHASING PROSTITUTION	40C
		WEAPON LAW VIOLATIONS	WEAPON LAW VIOLATIONS	520
B	NOT A CRIME	RUNAWAY	RUNAWAY	90I
	PERSON, PROPERTY, OR SOCIETY	ALL OTHER OFFENSES	ALL OTHER OFFENSES	90Z
	SOCIETY	CURFEW/ LOITERING/ VAGRANCY VIOLATIONS	CURFEW/ LOITERING/ VAGRANCY VIOLATIONS	90B
		DISORDERLY CONDUCT	DISORDERLY CONDUCT	90C
		DRIVING UNDER THE INFLUENCE	DUI	90D
		DRUNKENNESS	DRUNKENNESS	90E
		FAMILY OFFENSES, NONVIOLENT	FAMILY OFFENSES, NONVIOLENT	90F
		LIQUOR LAW VIOLATIONS	LIQUOR LAW VIOLATIONS	90G
		PEEPING TOM	PEEPING TOM	90H
		TRESPASS OF REAL PROPERTY	TRESPASS OF REAL PROPERTY	90J
C	MISCELLANEOUS	MISCELLANEOUS	MISCELLANEOUS	999



Monthly CIT- CALLS by Council District May 2025

Address	D1	D2	D3	D4	D5	D6	D7	D8	D9	D10	D11	D12	D13	D14	Total
1818 Corsicana St	0	29	0	0	0	0	0	0	0	0	0	0	0	0	29
1717 Jeffries St	0	0	0	0	0	0	7	0	0	0	0	0	0	0	7
3505 S Buckner Blvd	0	0	0	0	6	0	0	0	0	0	0	0	0	0	6
205 S Lamar St	0	0	0	0	0	0	0	0	0	0	0	0	0	6	6
412 N Lancaster Ave	6	0	0	0	0	0	0	0	0	0	0	0	0	0	6
9670 Forest Ln	0	0	0	0	0	0	0	0	0	6	0	0	0	0	6
4645 Samuell Blvd	0	0	0	0	0	0	6	0	0	0	0	0	0	0	6
5300 University Hills Blvd	0	0	6	0	0	0	0	0	0	0	0	0	0	0	6
13611 Keepers Green	0	0	0	0	0	0	0	0	0	0	5	0	0	0	5
5161 Vandelia St	0	5	0	0	0	0	0	0	0	0	0	0	0	0	5
4030 N Central Serv Nb	0	0	0	0	0	0	0	0	0	0	0	0	0	5	5
2606 N Stemmons Serv Nb	0	5	0	0	0	0	0	0	0	0	0	0	0	0	5
1733 Dennison St	0	0	0	0	0	5	0	0	0	0	0	0	0	0	5
10025 Shoreview Rd	0	0	0	0	0	0	0	0	0	4	0	0	0	0	4
1607 N Carroll Ave	0	4	0	0	0	0	0	0	0	0	0	0	0	0	4
2310 Berwick Ave	0	0	0	4	0	0	0	0	0	0	0	0	0	0	4
2141 Aspen St	0	0	0	0	0	0	4	0	0	0	0	0	0	0	4
2406 Alaska Ave	0	0	0	4	0	0	0	0	0	0	0	0	0	0	4
3330 S Lancaster Rd	0	0	0	4	0	0	0	0	0	0	0	0	0	0	4
3811 E Kiest Blvd	0	0	0	4	0	0	0	0	0	0	0	0	0	0	4
7410 Bonnie View Rd	0	0	0	0	0	0	0	4	0	0	0	0	0	0	4
4636 Ross Ave	0	4	0	0	0	0	0	0	0	0	0	0	0	0	4
9600 Forest Ln	0	0	0	0	0	0	0	0	0	4	0	0	0	0	4
7838 Robincreek Dr	0	0	0	0	0	0	0	4	0	0	0	0	0	0	4
6630 Westlake Ave	0	0	0	0	0	0	0	0	4	0	0	0	0	0	4
6825 Harry Hines Blvd	0	4	0	0	0	0	0	0	0	0	0	0	0	0	4
6969 Mccallum Blvd	0	0	0	0	0	0	0	0	0	0	0	3	0	0	3
6735 Seco Blvd	0	0	0	0	3	0	0	0	0	0	0	0	0	0	3
8550 Midpark Rd	0	0	0	0	0	0	0	0	0	0	3	0	0	0	3
7272 Marvin D Love Serv Nb	0	0	0	0	0	0	0	3	0	0	0	0	0	0	3
5003 Skillman St	0	0	0	0	0	0	0	0	3	0	0	0	0	0	3
5440 N Jim Miller Rd	0	0	0	0	0	0	3	0	0	0	0	0	0	0	3
6617 Ethel Dr	0	0	0	0	3	0	0	0	0	0	0	0	0	0	3

Address	D1	D2	D3	D4	D5	D6	D7	D8	D9	D10	D11	D12	D13	D14	Total
9708 Skillman St	0	0	0	0	0	0	0	0	0	3	0	0	0	0	3
2814 Housley Dr	0	0	0	0	0	0	0	0	3	0	0	0	0	0	3
9019 Vantage Point Dr	0	0	0	0	0	0	0	0	0	3	0	0	0	0	3
3520 Meadow St	0	0	0	0	0	0	3	0	0	0	0	0	0	0	3
902 Garza Ave	0	0	0	3	0	0	0	0	0	0	0	0	0	0	3
3610 Pacesetter Dr	0	0	0	0	0	0	0	3	0	0	0	0	0	0	3
9519 Gonzales Dr	0	0	0	0	0	0	3	0	0	0	0	0	0	0	3
2916 Hickory St	0	0	0	0	0	0	3	0	0	0	0	0	0	0	3
5302 Harry Hines Blvd	0	3	0	0	0	0	0	0	0	0	0	0	0	0	3
4610 S R L Thornton Serv Nb	0	0	0	3	0	0	0	0	0	0	0	0	0	0	3
3814 Agnes St	0	0	0	0	0	0	3	0	0	0	0	0	0	0	3
4728 Hamilton Ave	0	0	0	0	0	0	3	0	0	0	0	0	0	0	3
2912 Rockford Dr	3	0	0	0	0	0	0	0	0	0	0	0	0	0	3
2425 Bickers St	0	0	0	0	0	3	0	0	0	0	0	0	0	0	3
2223 Lolita Dr	0	0	0	0	3	0	0	0	0	0	0	0	0	0	3
1999 E Camp Wisdom Rd	0	0	0	0	0	0	0	3	0	0	0	0	0	0	3
1506 E Illinois Ave	0	0	0	3	0	0	0	0	0	0	0	0	0	0	3
1100 Cadiz St	0	3	0	0	0	0	0	0	0	0	0	0	0	0	3
19251 Preston Rd	0	0	0	0	0	0	0	0	0	0	0	3	0	0	3
10075 Royal Ln	0	0	0	0	0	0	0	0	0	3	0	0	0	0	3
11457 Dennis Rd	0	0	0	0	0	0	0	0	0	0	0	0	3	0	3
1121 Beachview St	0	0	0	0	0	0	0	0	2	0	0	0	0	0	2
1130 E Ledbetter Dr	0	0	2	0	0	0	0	0	0	0	0	0	0	0	2
1000 Commerce St	0	0	0	0	0	0	0	0	0	0	0	0	0	2	2
1222 Commerce St	0	0	0	0	0	0	0	0	0	0	0	0	0	2	2
10302 Black Walnut Dr	0	0	0	0	0	0	0	0	0	2	0	0	0	0	2
1223 Mirage Canyon Dr	0	0	0	0	0	0	0	2	0	0	0	0	0	0	2
10431 Wood Dale Dr	0	2	0	0	0	0	0	0	0	0	0	0	0	0	2
13656 Esperanza Rd	0	0	0	0	0	0	0	0	0	0	2	0	0	0	2
10503 Metric Dr	0	0	0	0	0	0	0	0	0	2	0	0	0	0	2
1231 Whitaker Ave	0	0	0	2	0	0	0	0	0	0	0	0	0	0	2
1055 Regal Row	0	0	0	0	0	2	0	0	0	0	0	0	0	0	2
12408 Fish Rd	0	0	0	0	0	0	0	2	0	0	0	0	0	0	2
11601 Audelia Rd	0	0	0	0	0	0	0	0	0	2	0	0	0	0	2
1011 S Akard St	0	2	0	0	0	0	0	0	0	0	0	0	0	0	2
1200 Ross Ave	0	0	0	0	0	0	0	0	0	0	0	0	0	2	2

Address	D1	D2	D3	D4	D5	D6	D7	D8	D9	D10	D11	D12	D13	D14	Total
1014 MAIN ST	0	0	0	0	0	0	0	0	0	0	0	0	0	2	2
1223 Lottie Ln	0	0	0	0	0	0	0	2	0	0	0	0	0	0	2
10639 Longmeadow Dr	0	0	0	0	0	0	0	0	0	2	0	0	0	0	2
12516 Audelia Rd	0	0	0	0	0	0	0	0	0	2	0	0	0	0	2
11650 Mccree Rd	0	0	0	0	0	0	0	0	2	0	0	0	0	0	2
12670 E Northwest Hwy	0	0	0	0	0	0	0	0	2	0	0	0	0	0	2
18110 Midway Rd	0	0	0	0	0	0	0	0	0	0	0	2	0	0	2
1736 Fort Worth Ave	0	0	0	0	0	2	0	0	0	0	0	0	0	0	2
1732 Joan Dr	0	0	0	0	2	0	0	0	0	0	0	0	0	0	2
13685 N Central Serv Sb	0	0	0	0	0	0	0	0	0	0	2	0	0	0	2
1500 Marilla St	0	2	0	0	0	0	0	0	0	0	0	0	0	0	2
1410 E Illinois Ave	0	0	0	2	0	0	0	0	0	0	0	0	0	0	2
1441 N BECKLEY AVE	2	0	0	0	0	0	0	0	0	0	0	0	0	0	2
14606 Dallas Pkwy	0	0	0	0	0	0	0	0	0	0	2	0	0	0	2
1449 Inwood Rd	0	0	0	0	0	2	0	0	0	0	0	0	0	0	2
2524 Tealmont Trl	2	0	0	0	0	0	0	0	0	0	0	0	0	0	2
18648 Hillcrest Rd	0	0	0	0	0	0	0	0	0	0	0	2	0	0	2
2525 W Wheatland Rd	0	0	0	0	0	0	0	2	0	0	0	0	0	0	2
211 N ERVAY ST	0	0	0	0	0	0	0	0	0	0	0	0	0	2	2
228 W Cherry Point Dr	0	0	2	0	0	0	0	0	0	0	0	0	0	0	2
2022 N Beckley Ave	2	0	0	0	0	0	0	0	0	0	0	0	0	0	2
1906 Harbor Lights Dr	0	0	2	0	0	0	0	0	0	0	0	0	0	0	2
2030 Cloudcroft Cir	0	0	0	2	0	0	0	0	0	0	0	0	0	0	2
1701 Skillman St	0	0	0	0	0	0	0	0	0	0	0	0	0	2	2
2303 MOUSER ST	0	0	0	2	0	0	0	0	0	0	0	0	0	0	2
1702 S Cesar Chavez Blvd	0	2	0	0	0	0	0	0	0	0	0	0	0	0	2
2614 Alabama Ave	0	0	0	2	0	0	0	0	0	0	0	0	0	0	2
2121 Mckinney Ave	0	0	0	0	0	0	0	0	0	0	0	0	0	2	2
3230 MARTIN LUTHER KING JR BLVD	0	0	0	0	0	0	2	0	0	0	0	0	0	0	2
4300 Horizon North Pkwy	0	0	0	0	0	0	0	0	0	0	0	2	0	0	2
3353 Lombardy Ln	0	0	0	0	0	2	0	0	0	0	0	0	0	0	2
3838 Sonora Ave	0	0	0	2	0	0	0	0	0	0	0	0	0	0	2
2513 W 12th St	2	0	0	0	0	0	0	0	0	0	0	0	0	0	2
400 S Houston St	0	2	0	0	0	0	0	0	0	0	0	0	0	0	2
2666 Custer Dr	0	0	0	2	0	0	0	0	0	0	0	0	0	0	2
2827 S Buckner Blvd	0	0	0	0	2	0	0	0	0	0	0	0	0	0	2

Address	D1	D2	D3	D4	D5	D6	D7	D8	D9	D10	D11	D12	D13	D14	Total
3035 E Ledbetter Dr	0	0	0	2	0	0	0	0	0	0	0	0	0	0	2
2922 Monterrey Plz	0	2	0	0	0	0	0	0	0	0	0	0	0	0	2
3558 Wilhurt Ave	0	0	0	2	0	0	0	0	0	0	0	0	0	0	2
2412 Wildoak Dr	0	0	0	0	0	0	2	0	0	0	0	0	0	0	2
2906 E Kiest Blvd	0	0	0	2	0	0	0	0	0	0	0	0	0	0	2
2608 Elm St	0	2	0	0	0	0	0	0	0	0	0	0	0	0	2
3335 Linfield Rd	0	0	0	2	0	0	0	0	0	0	0	0	0	0	2
2702 Gooch St	0	0	0	0	0	0	0	2	0	0	0	0	0	0	2
4141 Rosemeade Pkwy	0	0	0	0	0	0	0	0	0	0	0	2	0	0	2
3000 COMMERCE ST	0	2	0	0	0	0	0	0	0	0	0	0	0	0	2
4231 Altoona Dr	0	0	2	0	0	0	0	0	0	0	0	0	0	0	2
3003 E Illinois Ave	0	0	0	2	0	0	0	0	0	0	0	0	0	0	2
526 Gallant Fox Dr	0	0	2	0	0	0	0	0	0	0	0	0	0	0	2
3022 Flask Dr	0	0	0	0	0	0	0	2	0	0	0	0	0	0	2
5411 Stratton Dr	0	0	2	0	0	0	0	0	0	0	0	0	0	0	2
3036 Dothan Ln	0	0	0	0	0	2	0	0	0	0	0	0	0	0	2
4043 Huckleberry Cir	0	0	0	2	0	0	0	0	0	0	0	0	0	0	2
319 S Bond Ave	0	0	2	0	0	0	0	0	0	0	0	0	0	0	2
4515 Live Oak St	0	2	0	0	0	0	0	0	0	0	0	0	0	0	2
5414 Cedar Springs Rd	0	2	0	0	0	0	0	0	0	0	0	0	0	0	2
4716 Sycamore St	0	2	0	0	0	0	0	0	0	0	0	0	0	0	2
706 E 10th St	2	0	0	0	0	0	0	0	0	0	0	0	0	0	2
9428 Homeplace Dr	0	0	0	0	2	0	0	0	0	0	0	0	0	0	2
6800 S Cockrell Hill Rd	0	0	2	0	0	0	0	0	0	0	0	0	0	0	2
9737 Whitehurst Dr	0	0	0	0	0	0	0	0	0	2	0	0	0	0	2
7229 Ferguson Rd	0	0	0	0	0	0	2	0	0	0	0	0	0	0	2
9750 Forest Ln	0	0	0	0	0	0	0	0	0	2	0	0	0	0	2
4633 Virginia Ave	0	2	0	0	0	0	0	0	0	0	0	0	0	0	2
9620 Harry Hines Blvd	0	0	0	0	0	2	0	0	0	0	0	0	0	0	2
500 S Ervay St	0	2	0	0	0	0	0	0	0	0	0	0	0	0	2
8004 West Virginia Dr	0	0	0	0	0	0	0	2	0	0	0	0	0	0	2
5631 Spring Valley Rd	0	0	0	0	0	0	0	0	0	0	2	0	0	0	2
8632 Diceman Dr	0	0	0	0	0	0	0	0	2	0	0	0	0	0	2
8800 Senate St	0	0	0	0	0	0	2	0	0	0	0	0	0	0	2
811 Morrell Ave	0	0	0	2	0	0	0	0	0	0	0	0	0	0	2
8915 Harry Hines Blvd	0	2	0	0	0	0	0	0	0	0	0	0	0	0	2

Address	D1	D2	D3	D4	D5	D6	D7	D8	D9	D10	D11	D12	D13	D14	Total
6055 Alpha Rd	0	0	0	0	0	0	0	0	0	0	2	0	0	0	2
8510 Glencrest Ln	0	0	0	0	0	0	0	0	0	0	0	0	2	0	2
6244 Petain Ave	0	0	0	0	2	0	0	0	0	0	0	0	0	0	2
8525 Garland Rd	0	0	0	0	0	0	0	0	2	0	0	0	0	0	2
7808 Clodus Fields Dr	0	0	0	0	0	0	0	0	0	0	2	0	0	0	2
9050 Markville Dr	0	0	0	0	0	0	0	0	0	2	0	0	0	0	2
1818 Chestnut St	0	0	0	0	0	0	2	0	0	0	0	0	0	0	2
7717 Leigh Ann Dr	0	0	0	0	0	0	0	2	0	0	0	0	0	0	2
7243 Great Trinity Forest Way	0	0	0	0	0	0	0	2	0	0	0	0	0	0	2
8027 West Virginia Dr	0	0	0	0	0	0	0	2	0	0	0	0	0	0	2
7320 Boisenberry Ln	0	0	2	0	0	0	0	0	0	0	0	0	0	0	2
9655 Chimney Hill Ln	0	0	0	0	0	0	0	0	0	2	0	0	0	0	2
7401 Samuelld Blvd	0	0	0	0	0	0	2	0	0	0	0	0	0	0	2
Live Oak St / N Carroll Ave	0	2	0	0	0	0	0	0	0	0	0	0	0	0	2
7425 La Vista Dr	0	2	0	0	0	0	0	0	0	0	0	0	0	0	2
9610 Rolling Rock Ln	0	0	0	0	0	0	0	0	0	2	0	0	0	0	2
9821 Summerwood Cir	0	0	0	0	0	0	0	0	0	2	0	0	0	0	2
Greenville Ave / Caruth Haven Ln	0	0	0	0	0	0	0	0	2	0	0	0	0	0	2
Richardson Ave / S Cesar Chavez Blvd	0	2	0	0	0	0	0	0	0	0	0	0	0	0	2
W Davis St / N Gilpin Ave	2	0	0	0	0	0	0	0	0	0	0	0	0	0	2
W Wheatland Rd / Bolton Boone Dr	0	0	0	0	0	0	0	2	0	0	0	0	0	0	2
W Wheatland Rd / S Polk St	0	0	0	0	0	0	0	2	0	0	0	0	0	0	2
9626 C F Hawn Serv Wb	0	0	0	0	1	0	0	0	0	0	0	0	0	0	1
W Wheatland Rd / S Westmoreland Rd	0	0	1	0	0	0	0	0	0	0	0	0	0	0	1
Live Oak St / N Hall St	0	0	0	0	0	0	0	0	0	0	0	0	0	1	1
Wood St / Browder St	0	0	0	0	0	0	0	0	0	0	0	0	0	1	1
Martin Luther King Jr Blvd / Colonial Ave	0	0	0	0	0	0	1	0	0	0	0	0	0	0	1
S Akard St / Belleview St	0	1	0	0	0	0	0	0	0	0	0	0	0	0	1
MARVIN D LOVE FWY NB / W LEDBETTER DR	0	0	1	0	0	0	0	0	0	0	0	0	0	0	1
S Akard St / Canton St	0	1	0	0	0	0	0	0	0	0	0	0	0	0	1
Marvin D Love Fwy Sb / W Kiest Blvd	0	0	0	1	0	0	0	0	0	0	0	0	0	0	1
S Cockrell Hill Rd / W Illinois Ave	0	0	1	0	0	0	0	0	0	0	0	0	0	0	1

Address	D1	D2	D3	D4	D5	D6	D7	D8	D9	D10	D11	D12	D13	D14	Total
Meandering Way / Arapaho Rd	0	0	0	0	0	0	0	0	0	0	1	0	0	0	1
S Corinth St Rd / E Clarendon Dr	0	0	0	1	0	0	0	0	0	0	0	0	0	0	1
Murdock Rd / Great Trinity Forest Way	0	0	0	0	0	0	0	1	0	0	0	0	0	0	1
S Ervay St / Al Lipscomb Way	0	0	0	0	0	0	1	0	0	0	0	0	0	0	1
N 2nd Ave / Elm St	0	1	0	0	0	0	0	0	0	0	0	0	0	0	1
S Ewing Ave / S R L Thornton Fwy Sb	1	0	0	0	0	0	0	0	0	0	0	0	0	0	1
N Buckner Blvd / John West Rd	0	0	0	0	0	0	1	0	0	0	0	0	0	0	1
S Griffin St / Commerce St	0	0	0	0	0	0	0	0	0	0	0	0	0	1	1
N Central Serv Sb / Churchill Way	0	0	0	0	0	0	0	0	0	0	1	0	0	0	1
S Hampton Rd / W Clarendon Dr	1	0	0	0	0	0	0	0	0	0	0	0	0	0	1
N Cockrell Hill Rd / Dallas Ft Worth Serv Eb	1	0	0	0	0	0	0	0	0	0	0	0	0	0	1
S Malcolm X Blvd / Marburg St	0	0	0	0	0	0	1	0	0	0	0	0	0	0	1
N Fitzhugh Ave / Victor St	0	1	0	0	0	0	0	0	0	0	0	0	0	0	1
S Marsalis Ave / E Illinois Ave	0	0	0	1	0	0	0	0	0	0	0	0	0	0	1
N Griffin St / Main St	0	0	0	0	0	0	0	0	0	0	0	0	0	1	1
S Polk St / Marvin D Love Serv Nb	0	0	0	1	0	0	0	0	0	0	0	0	0	0	1
N Hampton Rd / N Plymouth Rd	1	0	0	0	0	0	0	0	0	0	0	0	0	0	1
S Stemmons Serv Nb / Hotel St	0	1	0	0	0	0	0	0	0	0	0	0	0	0	1
N Hampton Rd / Singleton Blvd	0	0	0	0	0	1	0	0	0	0	0	0	0	0	1
San Jacinto St / Villars St	0	0	0	0	0	0	0	0	0	0	0	0	0	1	1
N Haskell Ave / Swiss Ave	0	1	0	0	0	0	0	0	0	0	0	0	0	0	1
Sharp St / Irving Blvd	0	0	0	0	0	1	0	0	0	0	0	0	0	0	1
N Hawkins St / Swiss Ave	0	0	0	0	0	0	0	0	0	0	0	0	0	1	1
Singleton Blvd / Martinez Trl	0	0	0	0	0	1	0	0	0	0	0	0	0	0	1
N Masters Dr / Lake June Rd	0	0	0	0	1	0	0	0	0	0	0	0	0	0	1
Snow White Dr / Forest Ln	0	0	0	0	0	0	0	0	0	0	0	0	1	0	1
N Pearl St / Mckinney Ave	0	0	0	0	0	0	0	0	0	0	0	0	0	1	1
Sunnyvale St / Marfa Ave	0	0	0	1	0	0	0	0	0	0	0	0	0	0	1
N STEMMONS FWY NB / L B J FWY EB	0	0	0	0	0	1	0	0	0	0	0	0	0	0	1
Taperwicke Dr / Mirage Valley Dr	0	0	0	0	0	0	0	1	0	0	0	0	0	0	1
Northaven Rd / N Central Serv Sb	0	0	0	0	0	0	0	0	0	0	1	0	0	0	1
Technology Blvd E / W Northwest Hwy	0	0	0	0	0	1	0	0	0	0	0	0	0	0	1
Peru St / S Corinth St Rd	0	0	0	1	0	0	0	0	0	0	0	0	0	0	1

Address	D1	D2	D3	D4	D5	D6	D7	D8	D9	D10	D11	D12	D13	D14	Total
Gus Thomasson Rd / Ferguson Rd	0	1	0	0	0	0	0	0	0	0	0	0	0	0	1
Preston Rd / L B J Acrd Wb	0	0	0	0	0	0	0	0	0	0	1	0	0	0	1
Harry Hines Blvd / Inwood Rd	0	1	0	0	0	0	0	0	0	0	0	0	0	0	1
Rawlins St / Knight St	0	0	0	0	0	0	0	0	0	0	0	0	0	1	1
Harry Hines Blvd / Market Center Blvd	0	1	0	0	0	0	0	0	0	0	0	0	0	0	1
Rawlins St / Reagan St	0	0	0	0	0	0	0	0	0	0	0	0	0	1	1
Herb Kelleher Way / W Mockingbird Ln	0	1	0	0	0	0	0	0	0	0	0	0	0	0	1
Rockaway Dr / Fisher Rd	0	0	0	0	0	0	0	0	1	0	0	0	0	0	1
Hickory St / Jeffries St	0	0	0	0	0	0	1	0	0	0	0	0	0	0	1
S Cockrell Hill Rd / Texas Dr	1	0	0	0	0	0	0	0	0	0	0	0	0	0	1
Holland Ave / S Versailles Ave	0	0	0	0	0	0	0	0	0	0	0	0	1	0	1
S Denley Dr / Morrell Ave	0	0	0	1	0	0	0	0	0	0	0	0	0	0	1
Hudnall St / Denton Dr	0	1	0	0	0	0	0	0	0	0	0	0	0	0	1
S Ewing Ave / S R L Thornton Fwy Nb	0	0	0	1	0	0	0	0	0	0	0	0	0	0	1
Irving Blvd / Sharp St	0	0	0	0	0	1	0	0	0	0	0	0	0	0	1
S Fitzhugh Ave / East Grand Ave	0	1	0	0	0	0	0	0	0	0	0	0	0	0	1
Jack Evans St / Ross Ave	0	0	0	0	0	0	0	0	0	0	0	0	0	1	1
S Franklin St / Wilbur St	1	0	0	0	0	0	0	0	0	0	0	0	0	0	1
July Aly / N Crowds St	0	1	0	0	0	0	0	0	0	0	0	0	0	0	1
S Lancaster Rd / E Ledbetter Dr	0	0	0	1	0	0	0	0	0	0	0	0	0	0	1
L B J Serv Wb / S Lancaster Rd	0	0	0	0	0	0	0	1	0	0	0	0	0	0	1
S Lancaster Rd / Fordham Rd	0	0	0	1	0	0	0	0	0	0	0	0	0	0	1
Lawrence St / Myrtle St	0	0	0	0	0	0	1	0	0	0	0	0	0	0	1
S Malcolm X Blvd / Warren Ave	0	0	0	0	0	0	1	0	0	0	0	0	0	0	1
Main St / Commerce St	0	1	0	0	0	0	0	0	0	0	0	0	0	0	1
S St Paul St / Cadiz St	0	1	0	0	0	0	0	0	0	0	0	0	0	0	1
Marilla St / S Akard St	0	1	0	0	0	0	0	0	0	0	0	0	0	0	1
S Zang Blvd / W Clarendon Dr	1	0	0	0	0	0	0	0	0	0	0	0	0	0	1
MCCREE RD / PANDORA DR	0	0	0	0	0	0	0	0	1	0	0	0	0	0	1
Shiloh Rd / Maverick Ave	0	0	0	0	0	0	1	0	0	0	0	0	0	0	1
N Central Serv Nb / Caruth Haven Ln	0	0	0	0	0	0	0	0	0	0	0	0	1	0	1
Singleton Blvd / N Beckley Ave	0	0	0	0	0	1	0	0	0	0	0	0	0	0	1
N Central Serv Sb / Forest Ln	0	0	0	0	0	0	0	0	0	0	1	0	0	0	1

Address	D1	D2	D3	D4	D5	D6	D7	D8	D9	D10	D11	D12	D13	D14	Total
W Camp Wisdom Rd / S Polk St	0	0	0	0	0	0	0	1	0	0	0	0	0	0	1
N Hall St / Oak Lawn Ave	0	0	0	0	0	0	0	0	0	0	0	0	0	1	1
W COLORADO BLVD / N BISHOP AVE	1	0	0	0	0	0	0	0	0	0	0	0	0	0	1
N Jim Miller Rd / Samuell Blvd	0	0	0	0	0	0	1	0	0	0	0	0	0	0	1
W Davis St / Fort Worth Ave	1	0	0	0	0	0	0	0	0	0	0	0	0	0	1
N Pearl St / Live Oak St	0	0	0	0	0	0	0	0	0	0	0	0	0	1	1
W Jefferson Blvd / S Bishop Ave	1	0	0	0	0	0	0	0	0	0	0	0	0	0	1
N Vernon Ave / W 9th St	1	0	0	0	0	0	0	0	0	0	0	0	0	0	1
W Jefferson Blvd / S Ravinia Dr	1	0	0	0	0	0	0	0	0	0	0	0	0	0	1
N Westmoreland Rd / Fort Worth Ave	1	0	0	0	0	0	0	0	0	0	0	0	0	0	1
W Mockingbird Ln / Irving Blvd	0	0	0	0	0	1	0	0	0	0	0	0	0	0	1
OAK LAWN AVE / WYCLIFF AVE	0	0	0	0	0	0	0	0	0	0	0	0	0	1	1
W Northwest Hwy / N Walton Walker Serv Nb	0	0	0	0	0	1	0	0	0	0	0	0	0	0	1
Pacific Ave / N Ervay St	0	0	0	0	0	0	0	0	0	0	0	0	0	1	1
Walnut Hill Ln / Larchcrest Dr	0	0	0	0	0	0	0	0	0	1	0	0	0	0	1
Pagewood Dr / Boedeker St	0	0	0	0	0	0	0	0	0	0	1	0	0	0	1
Walnut Hill Ln / Webb Chapel Rd	0	0	0	0	0	1	0	0	0	0	0	0	0	0	1
Pine St / Electra St	0	0	0	0	0	0	1	0	0	0	0	0	0	0	1
Wickersham Rd / Mccree Rd	0	0	0	0	0	0	0	0	1	0	0	0	0	0	1
Plano Rd / L B J Acrd Eb	0	0	0	0	0	0	0	0	0	1	0	0	0	0	1
Woodbine Ave / Padgitt Ave	0	0	0	1	0	0	0	0	0	0	0	0	0	0	1
Preston Rd / Forest Ln	0	0	0	0	0	0	0	0	0	0	1	0	0	0	1
Wycliff Ave / Dallas North Tollway Acrd Nb	0	0	0	0	0	0	0	0	0	0	0	0	0	1	1
Rawlins St / Hawthorne Ave	0	0	0	0	0	0	0	0	0	0	0	0	0	1	1
Wycliff Ave / Douglas Ave	0	0	0	0	0	0	0	0	0	0	0	0	0	1	1
9850 Whitehurst Dr	0	0	0	0	0	0	0	0	0	1	0	0	0	0	1
WYCLIFF AVE / OAK LAWN AVE	0	0	0	0	0	0	0	0	0	0	0	0	0	1	1
9851 Chapel Creek Cir	0	0	0	0	0	1	0	0	0	0	0	0	0	0	1
9683 Whitehurst Dr	0	0	0	0	0	0	0	0	0	1	0	0	0	0	1
9860 Scyene Rd	0	0	0	0	0	0	1	0	0	0	0	0	0	0	1
9703 Elmcrest Dr	0	0	0	0	0	0	0	0	0	1	0	0	0	0	1
C F Hawn Fwy Wb / S St Augustine Dr	0	0	0	0	1	0	0	0	0	0	0	0	0	0	1
9713 Oakwood Dr	0	0	0	0	0	0	0	1	0	0	0	0	0	0	1

Address	D1	D2	D3	D4	D5	D6	D7	D8	D9	D10	D11	D12	D13	D14	Total
C F Hawn Serv Wb / S Masters Dr	0	0	0	0	1	0	0	0	0	0	0	0	0	0	1
9715 Hill View Dr	0	0	0	0	0	0	0	0	0	1	0	0	0	0	1
Calvert St / Irving Blvd	0	0	0	0	0	1	0	0	0	0	0	0	0	0	1
9731 Grove Oaks Blvd	0	0	0	0	1	0	0	0	0	0	0	0	0	0	1
Caruth Haven Ln / Greenville Ave	0	0	0	0	0	0	0	0	1	0	0	0	0	0	1
9801 Harry Hines Blvd	0	0	0	0	0	1	0	0	0	0	0	0	0	0	1
Coit Rd / L B J Acrd Wb	0	0	0	0	0	0	0	0	0	0	1	0	0	0	1
9812 Ferris Creek Pl	0	0	0	0	0	0	0	0	0	1	0	0	0	0	1
Coit Rd / L B J Fwy Eb	0	0	0	0	0	0	0	0	0	0	1	0	0	0	1
9814 Park Lane Pl	0	0	0	0	0	1	0	0	0	0	0	0	0	0	1
Cole Ave / Lemmon Ave	0	0	0	0	0	0	0	0	0	0	0	0	0	1	1
9835 Bluffcreek Dr	0	0	0	0	0	0	1	0	0	0	0	0	0	0	1
Columbia Ave / S Carroll Ave	0	1	0	0	0	0	0	0	0	0	0	0	0	0	1
9837 Walnut St	0	0	0	0	0	0	0	0	0	1	0	0	0	0	1
Darvany Dr / Harwich Dr	0	0	0	0	0	1	0	0	0	0	0	0	0	0	1
Abrams Rd / E Mockingbird Ln	0	0	0	0	0	0	0	0	1	0	0	0	0	0	1
Dolphin Rd / Samuell Blvd	0	1	0	0	0	0	0	0	0	0	0	0	0	0	1
Bonnie View Rd / E Kiest Blvd	0	0	0	1	0	0	0	0	0	0	0	0	0	0	1
E Colorado Blvd / N Zang Blvd	1	0	0	0	0	0	0	0	0	0	0	0	0	0	1
Bonnie View Rd / Simpson Stuart Rd	0	0	0	0	0	0	0	1	0	0	0	0	0	0	1
E Ledbetter Dr / S Lancaster Rd	0	0	0	1	0	0	0	0	0	0	0	0	0	0	1
Botham Jean Blvd / Lenway St	0	0	0	0	0	0	1	0	0	0	0	0	0	0	1
E Northwest Hwy / N Buckner Blvd	0	0	0	0	0	0	0	0	1	0	0	0	0	0	1
Chimney Rock Dr / Mill Stream Dr	0	0	0	0	0	0	0	1	0	0	0	0	0	0	1
East Grand Ave / S Haskell Ave	0	0	0	0	0	0	1	0	0	0	0	0	0	0	1
Cityplace West Blvd / Howell St	0	0	0	0	0	0	0	0	0	0	0	0	0	1	1
Education Way / Teagarden Rd	0	0	0	0	0	0	0	1	0	0	0	0	0	0	1
Coit Rd / L B J Acrd Eb	0	0	0	0	0	0	0	0	0	0	1	0	0	0	1
El Centro Dr / Cortez Dr	0	0	0	0	0	1	0	0	0	0	0	0	0	0	1
Columbia Ave / N Carroll Ave	0	1	0	0	0	0	0	0	0	0	0	0	0	0	1
Elm St / N Ervay St	0	0	0	0	0	0	0	0	0	0	0	0	0	1	1
Commerce St / S Ervay St	0	0	0	0	0	0	0	0	0	0	0	0	0	1	1
Elm St / N Lamar St	0	0	0	0	0	0	0	0	0	0	0	0	0	1	1
Duncanville Rd / W Illinois Ave	1	0	0	0	0	0	0	0	0	0	0	0	0	0	1
Empire Central / Brookriver Dr	0	1	0	0	0	0	0	0	0	0	0	0	0	0	1

Address	D1	D2	D3	D4	D5	D6	D7	D8	D9	D10	D11	D12	D13	D14	Total
E 8th St / Corinth Dart Station	0	0	0	1	0	0	0	0	0	0	0	0	0	0	1
Ferris Branch Blvd / Whitehurst Dr	0	0	0	0	0	0	0	0	0	1	0	0	0	0	1
E Colorado Blvd / N Beckley Ave	1	0	0	0	0	0	0	0	0	0	0	0	0	0	1
FOREST LN / MARSH LN	0	0	0	0	0	0	0	0	0	0	0	0	1	0	1
E Ledbetter Dr / University Hills Blvd	0	0	0	1	0	0	0	0	0	0	0	0	0	0	1
Forest Ln / Webb Chapel Rd	0	0	0	0	0	0	0	0	0	0	0	0	1	0	1
E Northwest Hwy / N Central Acrd Nb	0	0	0	0	0	0	0	0	0	0	0	0	1	0	1
Frankford Rd / Coit Rd	0	0	0	0	0	0	0	0	0	0	0	1	0	0	1
E Overton Rd / Bonnie View Rd	0	0	0	1	0	0	0	0	0	0	0	0	0	0	1
Gaston Ave / Dumas St	0	0	0	0	0	0	0	0	0	0	0	0	0	1	1
E Red Bird Ln / University Hills Blvd	0	0	1	0	0	0	0	0	0	0	0	0	0	0	1
Goldmark Dr / Midpark Rd	0	0	0	0	0	0	0	0	0	0	1	0	0	0	1
E University Blvd / Greenville Ave	0	0	0	0	0	0	0	0	1	0	0	0	0	0	1
Greenspan Ave / Kirnwood Dr	0	0	0	0	0	0	0	1	0	0	0	0	0	0	1
Elm St / N Akard St	0	0	0	0	0	0	0	0	0	0	0	0	0	1	1
746 Genoa Ave	0	0	0	1	0	0	0	0	0	0	0	0	0	0	1
ELM ST / N CESAR CHAVEZ BLVD	0	0	0	0	0	0	0	0	0	0	0	0	0	1	1
7516 Marietta Ln	0	0	0	0	0	0	0	1	0	0	0	0	0	0	1
Elm St / N Hall St	0	1	0	0	0	0	0	0	0	0	0	0	0	0	1
7526 Hunnicut Rd	0	0	0	0	0	0	1	0	0	0	0	0	0	0	1
Elmwood Blvd / S Waverly Dr	1	0	0	0	0	0	0	0	0	0	0	0	0	0	1
7545 E Northwest Hwy	0	0	0	0	0	0	0	0	1	0	0	0	0	0	1
Englewood Dr / E Colorado Blvd	1	0	0	0	0	0	0	0	0	0	0	0	0	0	1
7570 Skillman St	0	0	0	0	0	0	0	0	0	1	0	0	0	0	1
Ferndale Rd / E Northwest Hwy	0	0	0	0	0	0	0	0	1	0	0	0	0	0	1
7650 McCallum Blvd	0	0	0	0	0	0	0	0	0	0	0	1	0	0	1
Forest Ln / N Central Serv Nb	0	0	0	0	0	0	0	0	0	1	0	0	0	0	1
6737 Latta St	0	0	0	0	1	0	0	0	0	0	0	0	0	0	1
Forest Ln / Park Central Dr	0	0	0	0	0	0	0	0	0	0	1	0	0	0	1
7815 L B J Serv Wb	0	0	0	0	0	0	0	0	0	0	1	0	0	0	1
Greenville Ave / E Mockingbird Ln	0	0	0	0	0	0	0	0	0	0	0	0	0	1	1
7834 C F Hawn Serv Wb	0	0	0	0	1	0	0	0	0	0	0	0	0	0	1

Address	D1	D2	D3	D4	D5	D6	D7	D8	D9	D10	D11	D12	D13	D14	Total
Gurley Ave / S Haskell Ave	0	0	0	0	0	0	1	0	0	0	0	0	0	0	1
7302 Elam Rd	0	0	0	0	1	0	0	0	0	0	0	0	0	0	1
HARVARD AVE / COLE AVE	0	0	0	0	0	0	0	0	0	0	0	0	0	1	1
7315 Boisenberry Ln	0	0	1	0	0	0	0	0	0	0	0	0	0	0	1
John W Carpenter Serv Sb / W Mockingbird Ln	0	0	0	0	0	1	0	0	0	0	0	0	0	0	1
6901-6979 MCCALLUM BLVD	0	0	0	0	0	0	0	0	0	0	0	1	0	0	1
Lemmon Ave / Mahanna St	0	1	0	0	0	0	0	0	0	0	0	0	0	0	1
6904 Middle Cove Dr	0	0	0	0	0	0	0	0	0	0	1	0	0	0	1
804 Clearfield Rd	0	0	0	0	0	0	0	1	0	0	0	0	0	0	1
6907 Scyene Rd	0	0	0	0	1	0	0	0	0	0	0	0	0	0	1
8055 Great Trinity Forest Way	0	0	0	0	1	0	0	0	0	0	0	0	0	0	1
6914 Winchester St	0	0	0	0	0	0	0	0	1	0	0	0	0	0	1
8066 Park Ln	0	0	0	0	0	0	0	0	0	0	0	0	1	0	1
6929 Town North Dr	0	0	0	0	0	0	0	0	1	0	0	0	0	0	1
8100 Skillman St	0	0	0	0	0	0	0	0	0	1	0	0	0	0	1
7015 Ferguson Rd	0	0	0	0	0	0	1	0	0	0	0	0	0	0	1
8104 Harry Hines Blvd	0	1	0	0	0	0	0	0	0	0	0	0	0	0	1
7020 Great Trinity Forest Way	0	0	0	0	0	0	0	1	0	0	0	0	0	0	1
8111 E R L Thornton Serv Wb	0	0	0	0	0	0	1	0	0	0	0	0	0	0	1
7022 Cloverglenn Dr	0	0	1	0	0	0	0	0	0	0	0	0	0	0	1
8120 S Cockrell Hill Rd	0	0	1	0	0	0	0	0	0	0	0	0	0	0	1
7030 Meadowcreek Dr	0	0	0	0	0	0	0	0	0	0	1	0	0	0	1
8130 E R L Thornton Fwy Eb	0	0	0	0	0	0	1	0	0	0	0	0	0	0	1
7040 MILITARY PKWY	0	0	0	0	1	0	0	0	0	0	0	0	0	0	1
8132 Leigh Ann Dr	0	0	0	0	0	0	0	1	0	0	0	0	0	0	1
7071 Greenville Ave	0	0	0	0	0	0	0	0	0	0	0	0	1	0	1
8166 Park Ln	0	0	0	0	0	0	0	0	0	0	0	0	1	0	1
7100 S R L Thornton Serv Nb	0	0	0	0	0	0	0	1	0	0	0	0	0	0	1
817 Ridgeway St	0	0	0	0	0	0	0	0	0	0	0	0	0	1	1
7174 Greentree Ln	0	0	0	0	0	0	0	0	1	0	0	0	0	0	1
8209 Park Ln	0	0	0	0	0	0	0	0	0	0	0	0	1	0	1
7202 S Westmoreland Rd	0	0	0	0	0	0	0	1	0	0	0	0	0	0	1
8260 Park Ln	0	0	0	0	0	0	0	0	0	0	0	0	1	0	1
7207 Dalewood Ln	0	0	0	0	0	0	0	0	1	0	0	0	0	0	1
8303 E R L Thornton Fwy Wb	0	0	0	0	0	0	1	0	0	0	0	0	0	0	1

Address	D1	D2	D3	D4	D5	D6	D7	D8	D9	D10	D11	D12	D13	D14	Total
625 W Pentagon Pkwy	0	0	0	1	0	0	0	0	0	0	0	0	0	0	1
8400 OLD HICKORY TRL	0	0	0	0	0	0	0	1	0	0	0	0	0	0	1
6308 Gentle River Dr	0	0	0	0	0	0	0	1	0	0	0	0	0	0	1
8500 ROYAL LN	0	0	0	0	0	0	0	0	0	1	0	0	0	0	1
6319 Bowling Brook Dr	0	0	1	0	0	0	0	0	0	0	0	0	0	0	1
8501 Old Hickory Trl	0	0	0	0	0	0	0	1	0	0	0	0	0	0	1
6322 Royal Ln	0	0	0	0	0	0	0	0	0	0	0	0	1	0	1
7732 Forest Ln	0	0	0	0	0	0	0	0	0	0	1	0	0	0	1
6337 Oram St	0	0	0	0	0	0	0	0	0	0	0	0	0	1	1
7777 Forest Ln	0	0	0	0	0	0	0	0	0	0	1	0	0	0	1
6401 Parkdale Dr	0	0	0	0	1	0	0	0	0	0	0	0	0	0	1
7829 Woodshire Dr	0	0	0	0	0	0	0	1	0	0	0	0	0	0	1
6411 Bexar St	0	0	0	0	0	0	1	0	0	0	0	0	0	0	1
7838 Robincreek Pl	0	0	0	0	0	0	0	1	0	0	0	0	0	0	1
6417 Ridgecrest Rd	0	0	0	0	0	0	0	0	0	0	0	0	1	0	1
7890 Samuelld Blvd	0	0	0	0	0	0	1	0	0	0	0	0	0	0	1
6464 E Northwest Hwy	0	0	0	0	0	0	0	0	1	0	0	0	0	0	1
7905 Marvin D Love Serv Sb	0	0	1	0	0	0	0	0	0	0	0	0	0	0	1
6506 Lake June Rd	0	0	0	0	1	0	0	0	0	0	0	0	0	0	1
7918 Alto Garden Dr	0	0	0	0	1	0	0	0	0	0	0	0	0	0	1
6117 Melody Ln	0	0	0	0	0	0	0	0	0	0	0	0	1	0	1
7925 Racine Dr	0	0	0	0	0	0	0	1	0	0	0	0	0	0	1
612 Stevens Village Dr	1	0	0	0	0	0	0	0	0	0	0	0	0	0	1
8000 Frankford Rd	0	0	0	0	0	0	0	0	0	0	0	1	0	0	1
614 W Davis St	1	0	0	0	0	0	0	0	0	0	0	0	0	0	1
8000 Great Trinity Forest Way	0	0	0	0	0	0	0	1	0	0	0	0	0	0	1
6222 PARKDALE DR	0	0	0	0	0	0	1	0	0	0	0	0	0	0	1
8001 Forest Ln	0	0	0	0	0	0	0	0	0	1	0	0	0	0	1
623 S R L Thornton Serv Sb	1	0	0	0	0	0	0	0	0	0	0	0	0	0	1
8008 Herb Kelleher Way	0	0	0	0	0	1	0	0	0	0	0	0	0	0	1
624 N Good Latimer Expy	0	0	0	0	0	0	0	0	0	0	0	0	0	1	1
800-899 Main St	0	0	0	0	0	0	0	0	0	0	0	0	0	1	1
6646 E Lovers Ln	0	0	0	0	0	0	0	0	1	0	0	0	0	0	1
801 Main St	0	0	0	0	0	0	0	0	0	0	0	0	0	1	1
6651 Cattle Dr	0	0	0	0	0	0	0	1	0	0	0	0	0	0	1
801 S Riverfront Blvd	1	0	0	0	0	0	0	0	0	0	0	0	0	0	1

Address	D1	D2	D3	D4	D5	D6	D7	D8	D9	D10	D11	D12	D13	D14	Total
6726 Santa Anita Dr	0	0	0	0	0	0	0	0	1	0	0	0	0	0	1
8010 N CENTRAL SERV NB	0	0	0	0	0	0	0	0	0	0	0	0	1	0	1
5441 Gaston Ave	0	0	0	0	0	0	0	0	0	0	0	0	0	1	1
907 N Bagley St	0	0	0	0	0	1	0	0	0	0	0	0	0	0	1
5454 Peterson Ln	0	0	0	0	0	0	0	0	0	0	1	0	0	0	1
910 S Hampton Rd	1	0	0	0	0	0	0	0	0	0	0	0	0	0	1
5500 S Buckner Blvd	0	0	0	0	0	0	1	0	0	0	0	0	0	0	1
9119 Rustown Dr	0	1	0	0	0	0	0	0	0	0	0	0	0	0	1
5515 Arapaho Rd	0	0	0	0	0	0	0	0	0	0	1	0	0	0	1
9123 SUMMER GLEN LN	0	0	0	0	0	0	0	0	0	1	0	0	0	0	1
5523 Sonata Ln	0	0	1	0	0	0	0	0	0	0	0	0	0	0	1
9216 Donnybrook Ln	0	0	0	0	1	0	0	0	0	0	0	0	0	0	1
555 S Lamar St	0	1	0	0	0	0	0	0	0	0	0	0	0	0	1
9219 Garland Rd	0	0	0	0	0	0	0	0	1	0	0	0	0	0	1
555 W MOCKINGBIRD LN	0	0	0	0	0	1	0	0	0	0	0	0	0	0	1
9230 Skillman St	0	0	0	0	0	0	0	0	0	1	0	0	0	0	1
5550 East Grand Ave	0	1	0	0	0	0	0	0	0	0	0	0	0	0	1
9302 Beck Ave	0	0	0	0	0	0	1	0	0	0	0	0	0	0	1
5550 Harvest Hill Rd	0	0	0	0	0	0	0	0	0	0	0	0	1	0	1
9310 Forest Ln	0	0	0	0	0	0	0	0	0	1	0	0	0	0	1
5580 S Buckner Blvd	0	0	0	0	0	0	1	0	0	0	0	0	0	0	1
9320 Beck Ave	0	0	0	0	0	0	1	0	0	0	0	0	0	0	1
5600 Smu Blvd	0	0	0	0	0	0	0	0	1	0	0	0	0	0	1
9322 L B J Serv Eb	0	0	0	0	0	0	0	0	0	1	0	0	0	0	1
5615 Duncanville Rd	0	0	1	0	0	0	0	0	0	0	0	0	0	0	1
9354 Beck Ave	0	0	0	0	0	0	1	0	0	0	0	0	0	0	1
5625 BELMONT AVE	0	0	0	0	0	0	0	0	0	0	0	0	0	1	1
9415 Bruton Rd	0	0	0	0	1	0	0	0	0	0	0	0	0	0	1
5711 Preston Oaks Rd	0	0	0	0	0	0	0	0	0	0	1	0	0	0	1
9416 Timberbluff Rd	0	0	1	0	0	0	0	0	0	0	0	0	0	0	1
5880 Bernal Dr	0	0	0	0	0	1	0	0	0	0	0	0	0	0	1
9448 Forest Ln	0	0	0	0	0	0	0	0	0	1	0	0	0	0	1
5900 SKILLMAN ST	0	0	0	0	0	0	0	0	1	0	0	0	0	0	1
9512 Liptonshire Dr	0	0	0	0	0	0	0	0	0	1	0	0	0	0	1
5902 Preston Oaks Rd	0	0	0	0	0	0	0	0	0	0	1	0	0	0	1
9515 Gonzales Dr	0	0	0	0	0	0	1	0	0	0	0	0	0	0	1

Address	D1	D2	D3	D4	D5	D6	D7	D8	D9	D10	D11	D12	D13	D14	Total
5963 Highland Village Dr	0	0	0	0	0	0	0	1	0	0	0	0	0	0	1
7037 LAKE JUNE RD	0	0	0	0	1	0	0	0	0	0	0	0	0	0	1
5969 Highland Village Dr	0	0	0	0	0	0	0	1	0	0	0	0	0	0	1
7431 Holly Hill Dr	0	0	0	0	0	0	0	0	0	0	0	0	1	0	1
6002 Chippewa Dr	0	0	0	0	0	1	0	0	0	0	0	0	0	0	1
7440 La Vista Dr	0	1	0	0	0	0	0	0	0	0	0	0	0	0	1
6008 Maple Ave	0	1	0	0	0	0	0	0	0	0	0	0	0	0	1
7501 N Stemmons Serv Sb	0	0	0	0	0	1	0	0	0	0	0	0	0	0	1
6021 Penrose Ave	0	0	0	0	0	0	0	0	0	0	0	0	0	1	1
7550 S Westmoreland Rd	0	0	1	0	0	0	0	0	0	0	0	0	0	0	1
6021 UNIVERSITY HILLS BLVD	0	0	1	0	0	0	0	0	0	0	0	0	0	0	1
7586 Mountain Creek Pkwy	0	0	1	0	0	0	0	0	0	0	0	0	0	0	1
8188 Spring Valley Rd	0	0	0	0	0	0	0	0	0	0	1	0	0	0	1
7704 Meadow Rd	0	0	0	0	0	0	0	0	0	0	1	0	0	0	1
8241 Goldfield Dr	0	0	0	0	0	0	0	1	0	0	0	0	0	0	1
900 Jackson St	0	0	0	0	0	0	0	0	0	0	0	0	0	1	1
8275 WALNUT HILL LN	0	0	0	0	0	0	0	0	0	0	0	0	1	0	1
9009 Bruton Rd	0	0	0	0	1	0	0	0	0	0	0	0	0	0	1
829 S CORINTH ST RD	0	0	0	1	0	0	0	0	0	0	0	0	0	0	1
9016 Tampas Ln	0	0	0	0	1	0	0	0	0	0	0	0	0	0	1
8309 Nisqually St	0	0	0	0	1	0	0	0	0	0	0	0	0	0	1
9049 Forest Ln	0	0	0	0	0	0	0	0	0	1	0	0	0	0	1
8336 Lake June Rd	0	0	0	0	1	0	0	0	0	0	0	0	0	0	1
8826 Bruton Rd	0	0	0	0	1	0	0	0	0	0	0	0	0	0	1
834 N Marsalis Ave	1	0	0	0	0	0	0	0	0	0	0	0	0	0	1
8850 Fair Oaks Xing	0	0	0	0	0	0	0	0	0	1	0	0	0	0	1
8383 Meadow Rd	0	0	0	0	0	0	0	0	0	0	0	0	1	0	1
8555 Fair Oaks Xing	0	0	0	0	0	0	0	0	0	1	0	0	0	0	1
8390 N Stemmons Serv Nb	0	1	0	0	0	0	0	0	0	0	0	0	0	0	1
8780 Park Ln	0	0	0	0	0	0	0	0	0	0	0	0	1	0	1
8410 S Westmoreland Rd	0	0	0	0	0	0	0	1	0	0	0	0	0	0	1
5636 Spring Valley Rd	0	0	0	0	0	0	0	0	0	0	1	0	0	0	1
8438 BUNCHE DR	0	0	0	0	0	0	0	0	0	1	0	0	0	0	1
5646 Milton St	0	0	0	0	0	0	0	0	1	0	0	0	0	0	1
8559 E R L Thornton Fwy Wb	0	0	0	0	0	0	1	0	0	0	0	0	0	0	1
5822 Lazy River Dr	0	0	1	0	0	0	0	0	0	0	0	0	0	0	1

Address	D1	D2	D3	D4	D5	D6	D7	D8	D9	D10	D11	D12	D13	D14	Total
8601 Park Ln	0	0	0	0	0	0	0	0	0	0	0	0	1	0	1
5826 Victor St	0	0	0	0	0	0	0	0	0	0	0	0	0	1	1
8604 Greenville Ave	0	0	0	0	0	0	0	0	0	1	0	0	0	0	1
5900 LEMMON AVE	0	1	0	0	0	0	0	0	0	0	0	0	0	0	1
8626 Vista Grande Dr	0	0	1	0	0	0	0	0	0	0	0	0	0	0	1
5905 E Northwest Hwy	0	0	0	0	0	0	0	0	0	0	0	0	1	0	1
8687 N CENTRAL SERV SB	0	0	0	0	0	0	0	0	0	0	0	0	1	0	1
5910 Singleton Blvd	0	0	0	0	0	1	0	0	0	0	0	0	0	0	1
8690 E R L Thornton Fwy Eb	0	0	0	0	0	0	1	0	0	0	0	0	0	0	1
5929 Melody Ln	0	0	0	0	0	0	0	0	0	0	0	0	1	0	1
8704 Mosswood Dr	0	0	0	0	1	0	0	0	0	0	0	0	0	0	1
5939 La Vista Dr	0	0	0	0	0	0	0	0	0	0	0	0	0	1	1
876 W 9th St	1	0	0	0	0	0	0	0	0	0	0	0	0	0	1
600 E Saner Ave	0	0	0	1	0	0	0	0	0	0	0	0	0	0	1
8770 S Polk St	0	0	0	0	0	0	0	1	0	0	0	0	0	0	1
6006 Everglade Rd	0	0	0	0	0	0	1	0	0	0	0	0	0	0	1
8802 Vista Oaks Cir	0	0	0	0	0	0	0	0	0	1	0	0	0	0	1
6019 La Vista Dr	0	0	0	0	0	0	0	0	0	0	0	0	0	1	1
8850 N Stemmons Serv Nb	0	1	0	0	0	0	0	0	0	0	0	0	0	0	1
6060 N Central Serv Nb	0	0	0	0	0	0	0	0	1	0	0	0	0	0	1
8910 Southwestern Blvd	0	0	0	0	0	0	0	0	1	0	0	0	0	0	1
611 W Jefferson Blvd	1	0	0	0	0	0	0	0	0	0	0	0	0	0	1
8917 Freeport Dr	0	1	0	0	0	0	0	0	0	0	0	0	0	0	1
6138 Veranda Way	0	0	0	0	0	0	0	1	0	0	0	0	0	0	1
8918 Greenville Ave	0	0	0	0	0	0	0	0	0	1	0	0	0	0	1
616 Stevens Village Dr	1	0	0	0	0	0	0	0	0	0	0	0	0	0	1
8024 Clearsprings Rd	0	0	0	0	0	0	0	0	0	0	1	0	0	0	1
6200 MAPLE AVE	0	1	0	0	0	0	0	0	0	0	0	0	0	0	1
8030 Frankford Rd	0	0	0	0	0	0	0	0	0	0	0	1	0	0	1
6209 Highland Hills Dr	0	0	0	0	0	0	0	1	0	0	0	0	0	0	1
8100 Lomo Alto Dr	0	0	0	0	0	0	0	0	0	0	0	0	1	0	1
6232 RETAIL RD	0	0	0	0	0	0	0	0	0	0	0	0	1	0	1
8100 S Hampton Rd	0	0	0	0	0	0	0	1	0	0	0	0	0	0	1
6333 E Mockingbird Ln	0	0	0	0	0	0	0	0	1	0	0	0	0	0	1
8102 L B J Serv Eb	0	0	0	0	0	0	0	0	0	0	1	0	0	0	1
6350 E Lovers Ln	0	0	0	0	0	0	0	0	1	0	0	0	0	0	1

Address	D1	D2	D3	D4	D5	D6	D7	D8	D9	D10	D11	D12	D13	D14	Total
7879 SPRING VALLEY RD	0	0	0	0	0	0	0	0	0	0	1	0	0	0	1
6400 CAMPBELL RD	0	0	0	0	0	0	0	0	0	0	0	1	0	0	1
7906 Wes Hodges Rd	0	0	0	0	1	0	0	0	0	0	0	0	0	0	1
6418 Silvery Moon Dr	0	0	1	0	0	0	0	0	0	0	0	0	0	0	1
800 Jackson St	0	0	0	0	0	0	0	0	0	0	0	0	0	1	1
6420 Tumbling Creek Trl	0	0	0	0	0	0	0	1	0	0	0	0	0	0	1
800 Kirnwood Dr	0	0	0	0	0	0	0	1	0	0	0	0	0	0	1
6454 E Mockingbird Ln	0	0	0	0	0	0	0	0	1	0	0	0	0	0	1
9621-9789 Skillman St	0	0	0	0	0	0	0	0	0	1	0	0	0	0	1
6507 Day St	0	0	0	0	1	0	0	0	0	0	0	0	0	0	1
9640 Timberline Dr	0	0	0	0	0	1	0	0	0	0	0	0	0	0	1
655 W Illinois Ave	0	0	0	1	0	0	0	0	0	0	0	0	0	0	1
9600 Golf Lakes Trl	0	0	0	0	0	0	0	0	0	0	0	0	1	0	1
5001 N CENTRAL EXPY SB	0	0	0	0	0	0	0	0	0	0	0	0	0	1	1
9601 Forest Ln	0	0	0	0	0	0	0	0	0	1	0	0	0	0	1
0 S R L Thornton Acrd Sb	0	0	0	1	0	0	0	0	0	0	0	0	0	0	1
968 Haley Dr	0	0	0	0	0	0	0	1	0	0	0	0	0	0	1
4700 Ross Ave	0	1	0	0	0	0	0	0	0	0	0	0	0	0	1
969 BOTHAM JEAN BLVD	0	1	0	0	0	0	0	0	0	0	0	0	0	0	1
4705 Reiger Ave	0	1	0	0	0	0	0	0	0	0	0	0	0	0	1
9704-9798 DALE CREST DR	0	0	0	0	0	1	0	0	0	0	0	0	0	0	1
4708 BERNAL DR	0	0	0	0	0	1	0	0	0	0	0	0	0	0	1
9750 Royal Ln	0	0	0	0	0	0	0	0	0	1	0	0	0	0	1
4711 Live Oak St	0	1	0	0	0	0	0	0	0	0	0	0	0	0	1
9780 L B J Fwy Eb	0	0	0	0	0	0	0	0	0	1	0	0	0	0	1
4718 BRYAN ST	0	1	0	0	0	0	0	0	0	0	0	0	0	0	1
9800 HARPERS LN	0	0	0	0	0	1	0	0	0	0	0	0	0	0	1
4725 Columbia Ave	0	1	0	0	0	0	0	0	0	0	0	0	0	0	1
9709 Bruton Rd	0	0	0	0	0	0	1	0	0	0	0	0	0	0	1
5015 Menefee Dr	0	0	0	0	0	0	1	0	0	0	0	0	0	0	1
9711 Porter Ave	0	0	0	0	0	1	0	0	0	0	0	0	0	0	1
5101 Echo Ave	0	0	0	0	0	0	1	0	0	0	0	0	0	0	1
9726 Ravensway Dr	0	0	0	0	0	0	0	0	0	1	0	0	0	0	1
515 Fairview Ave	0	1	0	0	0	0	0	0	0	0	0	0	0	0	1
9440 Marsh Ln	0	0	0	0	0	1	0	0	0	0	0	0	0	0	1
519 Mt Auburn Ave	0	1	0	0	0	0	0	0	0	0	0	0	0	0	1

Address	D1	D2	D3	D4	D5	D6	D7	D8	D9	D10	D11	D12	D13	D14	Total
9450 Forest Springs Dr	0	0	0	0	0	0	0	0	0	1	0	0	0	0	1
5225 Verde Valley Ln	0	0	0	0	0	0	0	0	0	0	1	0	0	0	1
9512 C F Hawn Fwy Wb	0	0	0	0	1	0	0	0	0	0	0	0	0	0	1
5300 Keller Springs Rd	0	0	0	0	0	0	0	0	0	0	0	1	0	0	1
9546 SCYENE RD	0	0	0	0	0	0	1	0	0	0	0	0	0	0	1
5300 TWIN SIXTIES DR	0	0	0	0	0	0	0	0	1	0	0	0	0	0	1
9548 Scyene Rd	0	0	0	0	0	0	1	0	0	0	0	0	0	0	1
725 N Jim Miller Rd	0	0	0	0	1	0	0	0	0	0	0	0	0	0	1
9590 Forest Ln	0	0	0	0	0	0	0	0	0	1	0	0	0	0	1
7305 ALBERT WILLIAMS DR	0	0	0	0	0	0	0	1	0	0	0	0	0	0	1
9020 S Polk St	0	0	0	0	0	0	0	1	0	0	0	0	0	0	1
7318 Campbell Rd	0	0	0	0	0	0	0	0	0	0	0	1	0	0	1
910 Abigale Ln	0	0	0	0	0	0	0	1	0	0	0	0	0	0	1
7343 Highland Heather Ln	0	0	0	0	0	0	0	0	0	0	0	1	0	0	1
9100 N Central Serv Nb	0	0	0	0	0	0	0	0	0	0	0	0	1	0	1
6812 Lake June Rd	0	0	0	0	1	0	0	0	0	0	0	0	0	0	1
9201 Garland Rd	0	0	0	0	0	0	0	0	1	0	0	0	0	0	1
6822 MABEL AVE	0	1	0	0	0	0	0	0	0	0	0	0	0	0	1
9207 Sovereign Row	0	0	0	0	0	1	0	0	0	0	0	0	0	0	1
6826 Sweet Sue Ln	0	0	0	0	0	0	0	1	0	0	0	0	0	0	1
9209 Elam Rd	0	0	0	0	1	0	0	0	0	0	0	0	0	0	1
6840 Brierfield Cir	0	0	1	0	0	0	0	0	0	0	0	0	0	0	1
9236 Church Rd	0	0	0	0	0	0	0	0	0	1	0	0	0	0	1
6859 Arapaho Rd	0	0	0	0	0	0	0	0	0	0	1	0	0	0	1
925 Sunset Ave	1	0	0	0	0	0	0	0	0	0	0	0	0	0	1
7077 Watercrest Pkwy	0	0	0	0	0	0	0	0	0	1	0	0	0	0	1
9300-9359 Pinyon Tree Rd	0	0	0	0	0	0	0	0	0	1	0	0	0	0	1
711 W Cnty St	1	0	0	0	0	0	0	0	0	0	0	0	0	0	1
9308 Beck Ave	0	0	0	0	0	0	1	0	0	0	0	0	0	0	1
716 N Plymouth Rd	1	0	0	0	0	0	0	0	0	0	0	0	0	0	1
9342 Beck Ave	0	0	0	0	0	0	1	0	0	0	0	0	0	0	1
718 N Masters Dr	0	0	0	0	1	0	0	0	0	0	0	0	0	0	1
4719 Stokes St	0	0	0	0	0	0	1	0	0	0	0	0	0	0	1
721 E Clarendon Dr	0	0	0	1	0	0	0	0	0	0	0	0	0	0	1
4726 Jade Dr	0	0	1	0	0	0	0	0	0	0	0	0	0	0	1
7214 Chinaberry Rd	0	0	1	0	0	0	0	0	0	0	0	0	0	0	1

Address	D1	D2	D3	D4	D5	D6	D7	D8	D9	D10	D11	D12	D13	D14	Total
4727 Frankford Rd	0	0	0	0	0	0	0	0	0	0	0	1	0	0	1
7217 Great Trinity Forest Way	0	0	0	0	0	0	0	1	0	0	0	0	0	0	1
4836 Ash Ln	0	1	0	0	0	0	0	0	0	0	0	0	0	0	1
7220 Mccallum Blvd	0	0	0	0	0	0	0	0	0	0	0	1	0	0	1
4840 Harry Hines Blvd	0	1	0	0	0	0	0	0	0	0	0	0	0	0	1
7225 Fair Oaks Ave	0	0	0	0	0	0	0	0	0	0	0	0	1	0	1
4847 Nome St	0	0	0	0	0	0	1	0	0	0	0	0	0	0	1
5465 E Mockingbird Ln	0	0	0	0	0	0	0	0	0	0	0	0	0	1	1
4909 Reiger Ave	0	0	0	0	0	0	0	0	0	0	0	0	0	1	1
5500-5599 Redfield St	0	1	0	0	0	0	0	0	0	0	0	0	0	0	1
4911 Haverwood Ln	0	0	0	0	0	0	0	0	0	0	0	1	0	0	1
5502 Harry Hines Blvd	0	1	0	0	0	0	0	0	0	0	0	0	0	0	1
500 S Buckner Blvd	0	0	0	0	1	0	0	0	0	0	0	0	0	0	1
5534 Emerson Ave	0	0	0	0	0	0	0	0	0	0	0	0	1	0	1
500 S CORINTH ST RD	0	0	0	1	0	0	0	0	0	0	0	0	0	0	1
5554 Harry Hines Blvd	0	1	0	0	0	0	0	0	0	0	0	0	0	0	1
5000 S LANCASTER RD	0	0	0	1	0	0	0	0	0	0	0	0	0	0	1
5555 E Mockingbird Ln	0	0	0	0	0	0	0	0	1	0	0	0	0	0	1
500-599 N Willomet Ave	1	0	0	0	0	0	0	0	0	0	0	0	0	0	1
5590 Spring Valley Rd	0	0	0	0	0	0	0	0	0	0	1	0	0	0	1
5006 BURNSIDE AVE	0	0	0	1	0	0	0	0	0	0	0	0	0	0	1
560 Classen Dr	0	0	0	0	0	0	0	0	1	0	0	0	0	0	1
5050 Keeneland Pkwy	0	0	1	0	0	0	0	0	0	0	0	0	0	0	1
6621 Mercedes Ave	0	0	0	0	0	0	0	0	1	0	0	0	0	0	1
506 Rayenell Ave	0	0	0	0	1	0	0	0	0	0	0	0	0	0	1
6626 Asled Ct	0	0	0	0	0	0	0	1	0	0	0	0	0	0	1
511 N Akard St	0	0	0	0	0	0	0	0	0	0	0	0	0	1	1
6629 Emhouse St	0	0	1	0	0	0	0	0	0	0	0	0	0	0	1
5116 Greenville Ave	0	0	0	0	0	0	0	0	1	0	0	0	0	0	1
6710 SEBRING DR	0	0	0	0	0	0	0	1	0	0	0	0	0	0	1
5117 Southwestern Medical Ave	0	1	0	0	0	0	0	0	0	0	0	0	0	0	1
6735 Richwood Dr	0	0	1	0	0	0	0	0	0	0	0	0	0	0	1
524 Longridge Dr	0	0	0	0	0	0	0	1	0	0	0	0	0	0	1
6780 Greenville Ave	0	0	0	0	0	0	0	0	0	0	0	0	1	0	1
5252 Sentinel Ln	0	0	0	0	0	0	0	0	0	0	0	1	0	0	1
5308 S Hampton Rd	0	0	1	0	0	0	0	0	0	0	0	0	0	0	1

Address	D1	D2	D3	D4	D5	D6	D7	D8	D9	D10	D11	D12	D13	D14	Total
4525 Maple Ave	0	1	0	0	0	0	0	0	0	0	0	0	0	0	1
5321 Maple Ave	0	1	0	0	0	0	0	0	0	0	0	0	0	0	1
4598 MAIN PL	0	1	0	0	0	0	0	0	0	0	0	0	0	0	1
5326 Columbia Ave	0	1	0	0	0	0	0	0	0	0	0	0	0	0	1
4602 Columbia Ave	0	1	0	0	0	0	0	0	0	0	0	0	0	0	1
5349 Amesbury Dr	0	0	0	0	0	0	0	0	1	0	0	0	0	0	1
4606 Cedar Springs Rd	0	1	0	0	0	0	0	0	0	0	0	0	0	0	1
5376 Harry Hines Blvd	0	1	0	0	0	0	0	0	0	0	0	0	0	0	1
4123 CEDAR SPRINGS RD	0	0	0	0	0	0	0	0	0	0	0	0	0	1	1
3200 S Lancaster Rd	0	0	0	1	0	0	0	0	0	0	0	0	0	0	1
4645 Bryan St	0	1	0	0	0	0	0	0	0	0	0	0	0	0	1
3211 Irving Blvd	0	0	0	0	0	1	0	0	0	0	0	0	0	0	1
4715 Needle Leaf Ln	0	0	1	0	0	0	0	0	0	0	0	0	0	0	1
3230 Idaho Ave	0	0	0	1	0	0	0	0	0	0	0	0	0	0	1
5421 Bryan St	0	0	0	0	0	0	0	0	0	0	0	0	0	1	1
3230 W Mockingbird Ln	0	1	0	0	0	0	0	0	0	0	0	0	0	0	1
5300-5321 Redfield St	0	1	0	0	0	0	0	0	0	0	0	0	0	0	1
3233 FORT WORTH AVE	1	0	0	0	0	0	0	0	0	0	0	0	0	0	1
5303 Ross Ave	0	0	0	0	0	0	0	0	0	0	0	0	0	1	1
3234 Kinmore St	0	1	0	0	0	0	0	0	0	0	0	0	0	0	1
5315 Ross Ave	0	0	0	0	0	0	0	0	0	0	0	0	0	1	1
3235 Dallas St	0	0	0	0	0	0	1	0	0	0	0	0	0	0	1
5328 Lemmon Ave	0	0	0	0	0	0	0	0	0	0	0	0	1	0	1
3243 MERRIFIELD AVE	0	1	0	0	0	0	0	0	0	0	0	0	0	0	1
5404 Pennridge Ln	0	0	1	0	0	0	0	0	0	0	0	0	0	0	1
3300 CLYDEDALE DR	0	0	0	0	0	1	0	0	0	0	0	0	0	0	1
5408 Nuthatch St	0	0	1	0	0	0	0	0	0	0	0	0	0	0	1
3300 S Lancaster Rd	0	0	0	1	0	0	0	0	0	0	0	0	0	0	1
5410 Longview St	0	0	0	0	0	0	0	0	0	0	0	0	0	1	1
3311 S Lancaster Rd	0	0	0	1	0	0	0	0	0	0	0	0	0	0	1
4303 W Illinois Ave	1	0	0	0	0	0	0	0	0	0	0	0	0	0	1
3324 Elsie Faye Heggins St	0	0	0	0	0	0	1	0	0	0	0	0	0	0	1
4311 Crozier St	0	0	0	0	0	0	1	0	0	0	0	0	0	0	1
3047 Britton Ave	0	0	0	1	0	0	0	0	0	0	0	0	0	0	1
4314 Woodhollow Dr	0	0	1	0	0	0	0	0	0	0	0	0	0	0	1
3048 Townsend Dr	0	0	0	0	0	1	0	0	0	0	0	0	0	0	1

Address	D1	D2	D3	D4	D5	D6	D7	D8	D9	D10	D11	D12	D13	D14	Total
4320 DICKASON AVE	0	0	0	0	0	0	0	0	0	0	0	0	0	1	1
3050 Highland Rd	0	0	0	0	0	0	1	0	0	0	0	0	0	0	1
4332 Royal Ridge Dr	0	0	0	0	0	0	0	0	0	0	0	0	1	0	1
3110 Cedarplaza Ln	0	1	0	0	0	0	0	0	0	0	0	0	0	0	1
4335 Cedar Springs Rd	0	0	0	0	0	0	0	0	0	0	0	0	0	1	1
3117 Larkspur Ln	0	0	1	0	0	0	0	0	0	0	0	0	0	0	1
4343 Gannon Ln	0	0	1	0	0	0	0	0	0	0	0	0	0	0	1
3131 Main St	0	1	0	0	0	0	0	0	0	0	0	0	0	0	1
4350 Vandervort Dr	0	0	0	1	0	0	0	0	0	0	0	0	0	0	1
3131 Simpson Stuart Rd	0	0	0	0	0	0	0	1	0	0	0	0	0	0	1
4354 Harry Hines Blvd	0	1	0	0	0	0	0	0	0	0	0	0	0	0	1
3131 WEBB CHAPEL EXT	0	0	0	0	0	1	0	0	0	0	0	0	0	0	1
4409 Live Oak St	0	1	0	0	0	0	0	0	0	0	0	0	0	0	1
3166 Mapleleaf Ln	0	0	1	0	0	0	0	0	0	0	0	0	0	0	1
4417 S Lancaster Rd	0	0	0	1	0	0	0	0	0	0	0	0	0	0	1
3025 Claibourne Blvd	0	0	0	0	0	1	0	0	0	0	0	0	0	0	1
4449 Marcell Ave	1	0	0	0	0	0	0	0	0	0	0	0	0	0	1
3516 HERRLING ST	0	0	0	0	0	0	1	0	0	0	0	0	0	0	1
446 Bonnie View Rd	0	0	0	1	0	0	0	0	0	0	0	0	0	0	1
3516 Latimer St	0	0	0	0	0	0	1	0	0	0	0	0	0	0	1
4200 Horizon North Pkwy	0	0	0	0	0	0	0	0	0	0	0	1	0	0	1
3516 Pruitt Ave	0	0	0	0	0	0	1	0	0	0	0	0	0	0	1
4210 Fairmount St	0	0	0	0	0	0	0	0	0	0	0	0	0	1	1
3335 Munger Ave	0	0	0	0	0	0	0	0	0	0	0	0	0	1	1
4214 Montie St	0	0	0	0	0	0	1	0	0	0	0	0	0	0	1
3339 Goldspier Dr	0	0	0	0	0	0	1	0	0	0	0	0	0	0	1
4216 Cabell Dr	0	1	0	0	0	0	0	0	0	0	0	0	0	0	1
3400 Lombardy Ln	0	0	0	0	0	1	0	0	0	0	0	0	0	0	1
4217 Swiss Ave	0	1	0	0	0	0	0	0	0	0	0	0	0	0	1
3407 Ladd St	0	0	0	0	0	1	0	0	0	0	0	0	0	0	1
3346 Dawes Dr	1	0	0	0	0	0	0	0	0	0	0	0	0	0	1
3432 Great Trinity Forest Way	0	0	0	1	0	0	0	0	0	0	0	0	0	0	1
3348 Kinkaid Dr	0	0	0	0	0	1	0	0	0	0	0	0	0	0	1
3474 Highland Rd	0	0	0	0	0	0	1	0	0	0	0	0	0	0	1
2907 Bardwell Ave	0	0	0	1	0	0	0	0	0	0	0	0	0	0	1
3494 Kingbridge St	0	0	0	0	0	1	0	0	0	0	0	0	0	0	1

Address	D1	D2	D3	D4	D5	D6	D7	D8	D9	D10	D11	D12	D13	D14	Total
2910 Tres Logos Ln	0	0	0	0	0	0	0	0	1	0	0	0	0	0	1
2704 S Cockrell Hill Rd	0	0	1	0	0	0	0	0	0	0	0	0	0	0	1
3601 Turtle Creek Blvd	0	0	0	0	0	0	0	0	0	0	0	0	0	1	1
2710 Moffatt Ave	0	0	0	1	0	0	0	0	0	0	0	0	0	0	1
3622 MEYERS ST	0	0	0	0	0	0	1	0	0	0	0	0	0	0	1
2710 Municipal St	0	0	0	0	0	0	1	0	0	0	0	0	0	0	1
3700 Hancock St	0	0	0	0	0	0	1	0	0	0	0	0	0	0	1
2717 Sharon St	1	0	0	0	0	0	0	0	0	0	0	0	0	0	1
3701 W Northwest Hwy	0	0	0	0	0	1	0	0	0	0	0	0	0	0	1
2722 Throckmorton St	0	0	0	0	0	0	0	0	0	0	0	0	0	1	1
3702 Frankford Rd	0	0	0	0	0	0	0	0	0	0	0	1	0	0	1
2747 Meadow Dawn Ln	0	0	0	0	0	0	0	1	0	0	0	0	0	0	1
3718 Falls Dr	1	0	0	0	0	0	0	0	0	0	0	0	0	0	1
2800 ELM ST	0	1	0	0	0	0	0	0	0	0	0	0	0	0	1
3729 W Camp Wisdom Rd	0	0	1	0	0	0	0	0	0	0	0	0	0	0	1
2802 Pastor St	0	0	0	0	0	1	0	0	0	0	0	0	0	0	1
3737 Munger Ave	0	0	0	0	0	0	0	0	0	0	0	0	0	1	1
2807 W NORTHWEST HWY	0	0	0	0	0	1	0	0	0	0	0	0	0	0	1
3773 Timberglen Rd	0	0	0	0	0	0	0	0	0	0	0	1	0	0	1
2609 Willowbrook Rd	0	0	0	0	0	1	0	0	0	0	0	0	0	0	1
3801 Gannon Ln	0	0	1	0	0	0	0	0	0	0	0	0	0	0	1
2619 Pall Mall Ave	0	0	0	0	0	0	0	1	0	0	0	0	0	0	1
3802 Judge Dupree Dr	0	0	0	0	0	0	0	1	0	0	0	0	0	0	1
2626 Duncanville Rd	1	0	0	0	0	0	0	0	0	0	0	0	0	0	1
3810 Northaven Rd	0	0	0	0	0	0	0	0	0	0	0	0	1	0	1
2626 S Westmoreland Rd	0	0	1	0	0	0	0	0	0	0	0	0	0	0	1
3811 Diamond Ave	0	0	0	0	0	0	1	0	0	0	0	0	0	0	1
2642 Marfa Ave	0	0	0	1	0	0	0	0	0	0	0	0	0	0	1
3839 MORNINGVIEW DR	0	0	0	0	0	0	0	1	0	0	0	0	0	0	1
2700 Dathe St	0	0	0	0	0	0	1	0	0	0	0	0	0	0	1
3900 Cedar Springs Rd	0	0	0	0	0	0	0	0	0	0	0	0	0	1	1
2417 N Haskell Ave	0	0	0	0	0	0	0	0	0	0	0	0	0	1	1
3903 S Denley Dr	0	0	0	1	0	0	0	0	0	0	0	0	0	0	1
2607 Winter Oak St	0	0	0	0	0	0	1	0	0	0	0	0	0	0	1
3929 Morning Frost Trl	0	0	0	1	0	0	0	0	0	0	0	0	0	0	1
2926 Harlandale Ave	0	0	0	1	0	0	0	0	0	0	0	0	0	0	1

Address	D1	D2	D3	D4	D5	D6	D7	D8	D9	D10	D11	D12	D13	D14	Total
3934 Altoona Dr	0	0	1	0	0	0	0	0	0	0	0	0	0	0	1
2929 Wycliff Ave	0	0	0	0	0	0	0	0	0	0	0	0	0	1	1
4007 Lemmon Ave	0	0	0	0	0	0	0	0	0	0	0	0	0	1	1
2930 Forest Ln	0	0	0	0	0	0	0	0	0	0	0	0	1	0	1
4011 Druid Hills Dr	0	0	0	1	0	0	0	0	0	0	0	0	0	0	1
2938 Marburg St	0	0	0	0	0	0	1	0	0	0	0	0	0	0	1
4014 Travis St	0	0	0	0	0	0	0	0	0	0	0	0	0	1	1
2945 N Buckner Blvd	0	0	0	0	0	0	1	0	0	0	0	0	0	0	1
4022 Shelley Blvd	1	0	0	0	0	0	0	0	0	0	0	0	0	0	1
2956 McGowan St	0	0	0	1	0	0	0	0	0	0	0	0	0	0	1
4034 Rawlins St	0	0	0	0	0	0	0	0	0	0	0	0	0	1	1
2966 Sunnyvale St	0	0	0	1	0	0	0	0	0	0	0	0	0	0	1
4039 Altoona Dr	0	0	1	0	0	0	0	0	0	0	0	0	0	0	1
2976 Cummings St	0	0	0	1	0	0	0	0	0	0	0	0	0	0	1
3041 Julius Schepps Fwy Sb	0	0	0	0	0	0	1	0	0	0	0	0	0	0	1
2851 S Westmoreland Rd	0	0	1	0	0	0	0	0	0	0	0	0	0	0	1
3059 Sundial Dr	0	0	0	0	0	1	0	0	0	0	0	0	0	0	1
2900 STAG RD	0	0	0	0	0	0	0	1	0	0	0	0	0	0	1
3064 Spruce Valley Ln	0	0	1	0	0	0	0	0	0	0	0	0	0	0	1
2906 Millmar Dr	0	1	0	0	0	0	0	0	0	0	0	0	0	0	1
3107 W Camp Wisdom Rd	0	0	1	0	0	0	0	0	0	0	0	0	0	0	1
2819 N Fitzhugh Ave	0	1	0	0	0	0	0	0	0	0	0	0	0	0	1
3121 Great Trinity Forest Way	0	0	0	1	0	0	0	0	0	0	0	0	0	0	1
2825 Reagan St	0	0	0	0	0	0	0	0	0	0	0	0	0	1	1
3126 Nebraska Ave	0	0	0	1	0	0	0	0	0	0	0	0	0	0	1
2826 Prosperity Ave	0	0	0	1	0	0	0	0	0	0	0	0	0	0	1
3130 Stag Rd	0	0	0	0	0	0	0	1	0	0	0	0	0	0	1
400 S Record St	0	1	0	0	0	0	0	0	0	0	0	0	0	0	1
3131 Forest Ln	0	0	0	0	0	0	0	0	0	0	0	0	1	0	1
4000 SAMUELL BLVD	0	0	0	0	0	0	1	0	0	0	0	0	0	0	1
3133 Kilburn Ave	0	0	0	1	0	0	0	0	0	0	0	0	0	0	1
4000-4099 Palacios Ave	0	0	0	0	0	1	0	0	0	0	0	0	0	0	1
3134 Utah Ave	0	0	0	1	0	0	0	0	0	0	0	0	0	0	1
4007 Tumalo Trl	0	0	0	0	0	1	0	0	0	0	0	0	0	0	1
3136 Hudnall St	0	1	0	0	0	0	0	0	0	0	0	0	0	0	1
401 E Wheatland Rd	0	0	0	0	0	0	0	1	0	0	0	0	0	0	1

Address	D1	D2	D3	D4	D5	D6	D7	D8	D9	D10	D11	D12	D13	D14	Total
3147 Salerno Dr	0	0	0	1	0	0	0	0	0	0	0	0	0	0	1
4023 Ash Leaf Ct	0	0	0	0	0	1	0	0	0	0	0	0	0	0	1
3195 Great Trinity Forest Way	0	0	0	1	0	0	0	0	0	0	0	0	0	0	1
4023 N Hall St	0	0	0	0	0	0	0	0	0	0	0	0	0	1	1
3203 Kirnwood Dr	0	0	0	0	0	0	0	1	0	0	0	0	0	0	1
4024 Ross Ave	0	0	0	0	0	0	0	0	0	0	0	0	0	1	1
3209 W Camp Wisdom Rd	0	0	1	0	0	0	0	0	0	0	0	0	0	0	1
4026 Tioga St	0	0	0	0	0	0	0	1	0	0	0	0	0	0	1
2706 2ND AVE	0	0	0	0	0	0	1	0	0	0	0	0	0	0	1
3900 Commerce St	0	1	0	0	0	0	0	0	0	0	0	0	0	0	1
2708 Clayton Oaks Dr	0	0	0	0	0	0	1	0	0	0	0	0	0	0	1
3912 N Hall St	0	0	0	0	0	0	0	0	0	0	0	0	0	1	1
2718 S Cockrell Hill Rd	0	0	1	0	0	0	0	0	0	0	0	0	0	0	1
3930 Cedar Springs Rd	0	0	0	0	0	0	0	0	0	0	0	0	0	1	1
2719 E Illinois Ave	0	0	0	1	0	0	0	0	0	0	0	0	0	0	1
400 N St Paul St	0	0	0	0	0	0	0	0	0	0	0	0	0	1	1
2723 Fairmount St	0	0	0	0	0	0	0	0	0	0	0	0	0	1	1
400 S Hall St	0	1	0	0	0	0	0	0	0	0	0	0	0	0	1
2727 Oak Lawn Ave	0	0	0	0	0	0	0	0	0	0	0	0	0	1	1
408 N Hampton Rd	1	0	0	0	0	0	0	0	0	0	0	0	0	0	1
2803 Taylor St	0	1	0	0	0	0	0	0	0	0	0	0	0	0	1
4110 Beaver Brook Ln	0	0	0	0	0	0	0	0	0	0	0	0	1	0	1
2819 Holmes St	0	0	0	0	0	0	1	0	0	0	0	0	0	0	1
4117 METROPOLITAN AVE	0	0	0	0	0	0	1	0	0	0	0	0	0	0	1
2824 N Buckner Blvd	0	1	0	0	0	0	0	0	0	0	0	0	0	0	1
4119 Mt Ranier St	1	0	0	0	0	0	0	0	0	0	0	0	0	0	1
2900 Dawson St	0	0	0	0	0	0	1	0	0	0	0	0	0	0	1
3613 Frankford Rd	0	0	0	0	0	0	0	0	0	0	0	1	0	0	1
2901 Harbinger Ln	0	0	0	0	0	0	0	0	0	0	0	1	0	0	1
3618 Lovingood Dr	0	0	0	0	0	0	0	1	0	0	0	0	0	0	1
2519 John West Rd	0	0	0	0	0	0	1	0	0	0	0	0	0	0	1
3627 Harlingen St	0	0	0	0	0	1	0	0	0	0	0	0	0	0	1
2521 Lowery St	0	0	0	0	0	0	1	0	0	0	0	0	0	0	1
3637 Maryland Ave	0	0	0	1	0	0	0	0	0	0	0	0	0	0	1
2524 Mountain Lake Rd	1	0	0	0	0	0	0	0	0	0	0	0	0	0	1
3666 Rickshaw Dr	0	0	0	0	0	0	0	0	0	0	0	0	1	0	1

Address	D1	D2	D3	D4	D5	D6	D7	D8	D9	D10	D11	D12	D13	D14	Total
2528 Elm St	0	1	0	0	0	0	0	0	0	0	0	0	0	0	1
3712 Silverhill Dr	0	0	0	0	0	0	0	1	0	0	0	0	0	0	1
2537 Klondike Dr	0	0	0	0	0	0	1	0	0	0	0	0	0	0	1
3715 Magdeline St	0	0	0	0	0	1	0	0	0	0	0	0	0	0	1
2539 Bishop Allen Ln	0	0	0	0	0	0	0	1	0	0	0	0	0	0	1
3724 Conway St	0	0	0	1	0	0	0	0	0	0	0	0	0	0	1
2540 Walnut Hill Ln	0	0	0	0	0	1	0	0	0	0	0	0	0	0	1
3802 Cedar Springs Rd	0	0	0	0	0	0	0	0	0	0	0	0	0	1	1
2555 Sunscape Ln	0	0	0	0	0	0	0	0	0	0	0	1	0	0	1
3520 STOREY LN	0	0	0	0	0	1	0	0	0	0	0	0	0	0	1
2570 W Red Bird Ln	0	0	1	0	0	0	0	0	0	0	0	0	0	0	1
3535 CASAVARDE AVE	0	0	0	0	0	0	0	0	0	0	0	0	1	0	1
2600 Arroyo Ave	0	1	0	0	0	0	0	0	0	0	0	0	0	0	1
3542 Utah Ave	0	0	0	1	0	0	0	0	0	0	0	0	0	0	1
2601 Arroyo Ave	0	1	0	0	0	0	0	0	0	0	0	0	0	0	1
3547 Merrell Rd	0	0	0	0	0	0	0	0	0	0	0	0	1	0	1
2606 N Stemmons Fwy Nb	0	0	0	0	0	1	0	0	0	0	0	0	0	0	1
3550 Timberglen Rd	0	0	0	0	0	0	0	0	0	0	0	1	0	0	1
2607 2nd Ave	0	0	0	0	0	0	1	0	0	0	0	0	0	0	1
3600 Wheeler St	0	0	0	0	0	0	0	0	0	0	0	0	1	0	1
2610 Community Dr	0	0	0	0	0	1	0	0	0	0	0	0	0	0	1
3602 Inwood Rd	0	0	0	0	0	0	0	0	0	0	0	0	1	0	1
3400 ANGELINA DR	0	0	0	0	0	1	0	0	0	0	0	0	0	0	1
3603 Judge Dupree Dr	0	0	0	0	0	0	0	1	0	0	0	0	0	0	1
3401 Lee Pkwy	0	0	0	0	0	0	0	0	0	0	0	0	0	1	1
4302 S Lancaster Rd	0	0	0	1	0	0	0	0	0	0	0	0	0	0	1
3401 TURTLE CREEK BLVD	0	0	0	0	0	0	0	0	0	0	0	0	0	1	1
431 Brook Valley Cir	0	0	0	1	0	0	0	0	0	0	0	0	0	0	1
3410 Fordham Rd	0	0	0	1	0	0	0	0	0	0	0	0	0	0	1
434 S Barnett Ave	1	0	0	0	0	0	0	0	0	0	0	0	0	0	1
3414 Kimble St	0	0	0	0	0	0	1	0	0	0	0	0	0	0	1
4400 W University Blvd	0	0	0	0	0	1	0	0	0	0	0	0	0	0	1
3418 GIBSONDELL AVE	1	0	0	0	0	0	0	0	0	0	0	0	0	0	1
4400-4499 Cedardale Dr	0	0	0	0	0	0	0	1	0	0	0	0	0	0	1
3435 Los Angeles Blvd	0	0	1	0	0	0	0	0	0	0	0	0	0	0	1
4405 Ross Ave	0	1	0	0	0	0	0	0	0	0	0	0	0	0	1

Address	D1	D2	D3	D4	D5	D6	D7	D8	D9	D10	D11	D12	D13	D14	Total
3443 Mahanna St	0	1	0	0	0	0	0	0	0	0	0	0	0	0	1
4414 Buena Vista St	0	0	0	0	0	0	0	0	0	0	0	0	0	1	1
3444 Oak Creek Cir	0	0	0	0	1	0	0	0	0	0	0	0	0	0	1
4420 Gaston Ave	0	1	0	0	0	0	0	0	0	0	0	0	0	0	1
3453 St Francis Ave	0	0	0	0	0	0	1	0	0	0	0	0	0	0	1
4447 Cicero St	0	0	0	1	0	0	0	0	0	0	0	0	0	0	1
3502 Simpson Stuart Rd	0	0	0	0	0	0	0	1	0	0	0	0	0	0	1
4500 S Lancaster Rd	0	0	0	1	0	0	0	0	0	0	0	0	0	0	1
3511 Sunnyvale St	0	0	0	1	0	0	0	0	0	0	0	0	0	0	1
4533 Cedar Springs Rd	0	1	0	0	0	0	0	0	0	0	0	0	0	0	1
3514 BOTHAM JEAN BLVD	0	0	0	0	0	0	1	0	0	0	0	0	0	0	1
4540 Congo St	0	1	0	0	0	0	0	0	0	0	0	0	0	0	1
3530 Maybeth St	0	0	0	0	0	1	0	0	0	0	0	0	0	0	1
4542 CONGO ST	0	1	0	0	0	0	0	0	0	0	0	0	0	0	1
3535 WEBB CHAPEL EXT	0	0	0	0	0	1	0	0	0	0	0	0	0	0	1
4602 SWISS AVE	0	1	0	0	0	0	0	0	0	0	0	0	0	0	1
3550 E Overton Rd	0	0	0	1	0	0	0	0	0	0	0	0	0	0	1
4605 Western Oaks Dr	0	0	1	0	0	0	0	0	0	0	0	0	0	0	1
324 N Jim Miller Rd	0	0	0	0	0	0	0	1	0	0	0	0	0	0	1
4606 Amesbury Dr	0	0	0	0	0	0	0	0	1	0	0	0	0	0	1
3254 Chapel Creek Dr	0	0	0	0	0	1	0	0	0	0	0	0	0	0	1
4608 Live Oak St	0	1	0	0	0	0	0	0	0	0	0	0	0	0	1
3254 Irving Blvd	0	0	0	0	0	1	0	0	0	0	0	0	0	0	1
4729 Samuell Blvd	0	0	0	0	0	0	1	0	0	0	0	0	0	0	1
3255 Hillglenn Rd	0	1	0	0	0	0	0	0	0	0	0	0	0	0	1
4740 Harry Hines Blvd	0	1	0	0	0	0	0	0	0	0	0	0	0	0	1
3333 Edgewood St	0	0	0	0	0	0	1	0	0	0	0	0	0	0	1
4767 S R L Thornton Fwy Sb	0	0	0	1	0	0	0	0	0	0	0	0	0	0	1
2625 Main St	0	1	0	0	0	0	0	0	0	0	0	0	0	0	1
4804 Caxton Ct	0	1	0	0	0	0	0	0	0	0	0	0	0	0	1
2631 Webb Chapel Ext	0	0	0	0	0	1	0	0	0	0	0	0	0	0	1
4819 Paloduro Ln	0	0	0	1	0	0	0	0	0	0	0	0	0	0	1
2632 S Waverly Dr	0	0	0	1	0	0	0	0	0	0	0	0	0	0	1
4900 Harry Hines Blvd	0	1	0	0	0	0	0	0	0	0	0	0	0	0	1
2924 Lucas Dr	0	1	0	0	0	0	0	0	0	0	0	0	0	0	1
4900 Langdon Rd	0	0	0	0	0	0	0	1	0	0	0	0	0	0	1

Address	D1	D2	D3	D4	D5	D6	D7	D8	D9	D10	D11	D12	D13	D14	Total
2929 Carlisle St	0	0	0	0	0	0	0	0	0	0	0	0	0	1	1
4950 Wadsworth Dr	0	0	0	1	0	0	0	0	0	0	0	0	0	0	1
2936 Greenmeadow Dr	0	0	0	0	0	0	1	0	0	0	0	0	0	0	1
500 N Akard St	0	0	0	0	0	0	0	0	0	0	0	0	0	1	1
2939 Maryland Ave	0	0	0	1	0	0	0	0	0	0	0	0	0	0	1
4623 Black Rock Dr	1	0	0	0	0	0	0	0	0	0	0	0	0	0	1
2950 N Harwood St	0	1	0	0	0	0	0	0	0	0	0	0	0	0	1
4625 Frankford Rd	0	0	0	0	0	0	0	0	0	0	0	1	0	0	1
3001 Clydedale Dr	0	0	0	0	0	1	0	0	0	0	0	0	0	0	1
2917 Poinsettia Dr	1	0	0	0	0	0	0	0	0	0	0	0	0	0	1
3020 Bickers St	0	0	0	0	0	1	0	0	0	0	0	0	0	0	1
2920 N Westmoreland Rd	0	0	0	0	0	1	0	0	0	0	0	0	0	0	1
3020 N Hampton Rd	0	0	0	0	0	1	0	0	0	0	0	0	0	0	1
4122 L B J Serv Eb	0	0	0	0	0	0	0	0	0	0	0	0	1	0	1
3020 N Westmoreland Rd	0	0	0	0	0	1	0	0	0	0	0	0	0	0	1
4143 Flintridge Dr	0	0	0	0	0	0	0	0	0	0	0	0	1	0	1
3022 Michigan Ave	0	0	0	1	0	0	0	0	0	0	0	0	0	0	1
4194 MIDROSE TRL	0	0	0	0	0	0	0	0	0	0	0	1	0	0	1
3026 N HAMPTON RD	0	0	0	0	0	1	0	0	0	0	0	0	0	0	1
4203 Holland Ave	0	0	0	0	0	0	0	0	0	0	0	0	0	1	1
3030 Mckinney Ave	0	0	0	0	0	0	0	0	0	0	0	0	0	1	1
4227 Skillman St	0	0	0	0	0	0	0	0	1	0	0	0	0	0	1
3030 N Hampton Rd	0	0	0	0	0	1	0	0	0	0	0	0	0	0	1
4230 L B J Serv Eb	0	0	0	0	0	0	0	0	0	0	0	0	1	0	1
2308 Mcadams Ave	0	0	0	1	0	0	0	0	0	0	0	0	0	0	1
2130 E Ledbetter Dr	0	0	0	1	0	0	0	0	0	0	0	0	0	0	1
2033 Oates Dr	0	1	0	0	0	0	0	0	0	0	0	0	0	0	1
17250 Knoll Trail Dr	0	0	0	0	0	0	0	0	0	0	0	1	0	0	1
2418 Lea Crest Dr	0	0	0	1	0	0	0	0	0	0	0	0	0	0	1
1910 N LAMAR ST	0	0	0	0	0	0	0	0	0	0	0	0	0	1	1
2426 Elsie Faye Heggins St	0	0	0	0	0	0	1	0	0	0	0	0	0	0	1
1926 Leath St	0	0	0	0	0	1	0	0	0	0	0	0	0	0	1
2429 Birmingham Ave	0	0	0	0	0	0	1	0	0	0	0	0	0	0	1
1935 Peavy Rd	0	1	0	0	0	0	0	0	0	0	0	0	0	0	1
2315 Oldbridge Dr	0	0	0	0	0	0	1	0	0	0	0	0	0	0	1
1951 Education Way	0	0	0	0	0	0	0	1	0	0	0	0	0	0	1

Address	D1	D2	D3	D4	D5	D6	D7	D8	D9	D10	D11	D12	D13	D14	Total
2317 Dathe St	0	0	0	0	0	0	1	0	0	0	0	0	0	0	1
1975 Education Way	0	0	0	0	0	0	0	1	0	0	0	0	0	0	1
2345 Macon St	0	0	0	0	0	0	1	0	0	0	0	0	0	0	1
2200-2299 Lolita Dr	0	0	0	0	1	0	0	0	0	0	0	0	0	0	1
2347 ARROYO AVE	0	1	0	0	0	0	0	0	0	0	0	0	0	0	1
2201 N Field St	0	0	0	0	0	0	0	0	0	0	0	0	0	1	1
2351 W Northwest Hwy	0	0	0	0	0	1	0	0	0	0	0	0	0	0	1
2203 Empire Central	0	1	0	0	0	0	0	0	0	0	0	0	0	0	1
2353 Oates Dr	0	1	0	0	0	0	0	0	0	0	0	0	0	0	1
221 Stoneport Dr	0	0	0	0	0	0	0	1	0	0	0	0	0	0	1
2370 W Northwest Hwy	0	0	0	0	0	1	0	0	0	0	0	0	0	0	1
221 W Colorado Blvd	1	0	0	0	0	0	0	0	0	0	0	0	0	0	1
239 Guthrie St	0	0	0	1	0	0	0	0	0	0	0	0	0	0	1
2215 Nantucket Village Dr	0	0	0	0	0	0	1	0	0	0	0	0	0	0	1
2400 Lowery St	0	0	0	0	0	0	1	0	0	0	0	0	0	0	1
2218 Bethurum Ave	0	0	0	0	0	0	1	0	0	0	0	0	0	0	1
2400 W Ledbetter Dr	0	0	1	0	0	0	0	0	0	0	0	0	0	0	1
2222 Harrell Ave	0	0	0	1	0	0	0	0	0	0	0	0	0	0	1
2401 W Ledbetter Dr	0	0	1	0	0	0	0	0	0	0	0	0	0	0	1
2222 MEDICAL DISTRICT DR	0	1	0	0	0	0	0	0	0	0	0	0	0	0	1
2110 N PEAK ST	0	1	0	0	0	0	0	0	0	0	0	0	0	0	1
2242 S Zang Blvd	0	0	0	1	0	0	0	0	0	0	0	0	0	0	1
2114 Wenge Ln	0	1	0	0	0	0	0	0	0	0	0	0	0	0	1
2255 W NORTHWEST HWY	0	0	0	0	0	1	0	0	0	0	0	0	0	0	1
2121 52nd St	0	0	0	1	0	0	0	0	0	0	0	0	0	0	1
2300-2399 Pacific Ave	0	1	0	0	0	0	0	0	0	0	0	0	0	0	1
2121 N Pearl St	0	0	0	0	0	0	0	0	0	0	0	0	0	1	1
231 N Jim Miller Rd	0	0	0	0	0	0	0	1	0	0	0	0	0	0	1
218 Alcalde St	0	1	0	0	0	0	0	0	0	0	0	0	0	0	1
2311 Fenestra Dr	0	0	0	0	0	0	1	0	0	0	0	0	0	0	1
2183 W NORTHWEST HWY	0	0	0	0	0	1	0	0	0	0	0	0	0	0	1
2320 W 12th St	1	0	0	0	0	0	0	0	0	0	0	0	0	0	1
2203 ALASKA AVE	0	0	0	1	0	0	0	0	0	0	0	0	0	0	1
2340 Babalos Ln	0	1	0	0	0	0	0	0	0	0	0	0	0	0	1
2219 W Amherst Ave	0	1	0	0	0	0	0	0	0	0	0	0	0	0	1
2359 Highland Rd	0	0	0	0	0	0	1	0	0	0	0	0	0	0	1

Address	D1	D2	D3	D4	D5	D6	D7	D8	D9	D10	D11	D12	D13	D14	Total
2220 Jordan St	0	0	0	0	0	0	1	0	0	0	0	0	0	0	1
2361-2399 N Haskell Ave	0	0	0	0	0	0	0	0	0	0	0	0	0	1	1
18901 Lloyd Cir	0	0	0	0	0	0	0	0	0	0	0	1	0	0	1
2401 Bennett Ave	0	0	0	0	0	0	0	0	0	0	0	0	0	1	1
1900 Bryan St	0	0	0	0	0	0	0	0	0	0	0	0	0	1	1
2401 Ramsey Ave	0	0	0	1	0	0	0	0	0	0	0	0	0	0	1
1900 Jb Jackson Jr Blvd	0	0	0	0	0	0	1	0	0	0	0	0	0	0	1
2405 N Haskell Ave	0	0	0	0	0	0	0	0	0	0	0	0	0	1	1
1900 N Beckley Ave	1	0	0	0	0	0	0	0	0	0	0	0	0	0	1
2550 W Red Bird Ln	0	0	1	0	0	0	0	0	0	0	0	0	0	0	1
1900 S BELT LINE RD	0	0	0	0	0	0	0	1	0	0	0	0	0	0	1
2606 KIMSEY DR	0	1	0	0	0	0	0	0	0	0	0	0	0	0	1
1907 Lamont Ave	0	0	0	1	0	0	0	0	0	0	0	0	0	0	1
2433 Martin Luther King Jr Blvd	0	0	0	0	0	0	1	0	0	0	0	0	0	0	1
2225 Lewiston Ave	0	0	0	0	0	0	1	0	0	0	0	0	0	0	1
2454 S Zang Blvd	0	0	0	1	0	0	0	0	0	0	0	0	0	0	1
223 S Ewing Ave	1	0	0	0	0	0	0	0	0	0	0	0	0	0	1
2500 Victory Ave	0	1	0	0	0	0	0	0	0	0	0	0	0	0	1
2262 Hollybush Dr	0	1	0	0	0	0	0	0	0	0	0	0	0	0	1
2514 Stovall Dr	0	0	0	1	0	0	0	0	0	0	0	0	0	0	1
2293 Hawes Ave	0	1	0	0	0	0	0	0	0	0	0	0	0	0	1
2517 Sunbeam Ave	0	0	0	0	1	0	0	0	0	0	0	0	0	0	1
2299 MAIN ST	0	1	0	0	0	0	0	0	0	0	0	0	0	0	1
14929 Seagoville Rd	0	0	0	0	0	0	0	1	0	0	0	0	0	0	1
1478 Autumn Leaves Trl	0	0	1	0	0	0	0	0	0	0	0	0	0	0	1
1500-1598 BOTHAM JEAN BLVD	0	1	0	0	0	0	0	0	0	0	0	0	0	0	1
1500 Main St	0	0	0	0	0	0	0	0	0	0	0	0	0	1	1
1501-1599 Young St	0	1	0	0	0	0	0	0	0	0	0	0	0	0	1
1500 N Garrett Ave	0	1	0	0	0	0	0	0	0	0	0	0	0	0	1
1515 Madrid St	0	0	0	1	0	0	0	0	0	0	0	0	0	0	1
1500-1599 Wood St	0	1	0	0	0	0	0	0	0	0	0	0	0	0	1
1521 Main St	0	0	0	0	0	0	0	0	0	0	0	0	0	1	1
1718 Driskell St	0	0	0	0	0	0	1	0	0	0	0	0	0	0	1
15220 Montfort Dr	0	0	0	0	0	0	0	0	0	0	1	0	0	0	1
1728 Eugene St	0	0	0	0	0	0	1	0	0	0	0	0	0	0	1
15250 Kleberg Rd	0	0	0	0	0	0	0	1	0	0	0	0	0	0	1

Address	D1	D2	D3	D4	D5	D6	D7	D8	D9	D10	D11	D12	D13	D14	Total
1508 N Peak St	0	1	0	0	0	0	0	0	0	0	0	0	0	0	1
1531 Duncanville Rd	0	0	1	0	0	0	0	0	0	0	0	0	0	0	1
1520 N Beckley Ave	1	0	0	0	0	0	0	0	0	0	0	0	0	0	1
1540 Wagon Wheels Trl	0	0	1	0	0	0	0	0	0	0	0	0	0	0	1
1521 N Cockrell Hill Rd	1	0	0	0	0	0	0	0	0	0	0	0	0	0	1
1541 CENTERVILLE RD	0	0	0	0	0	0	0	0	1	0	0	0	0	0	1
15235 Montfort Dr	0	0	0	0	0	0	0	0	0	0	1	0	0	0	1
1600 MORRELL AVE	0	0	0	1	0	0	0	0	0	0	0	0	0	0	1
1538 Mentor Ave	0	0	0	1	0	0	0	0	0	0	0	0	0	0	1
1606 Plantation Rd	0	1	0	0	0	0	0	0	0	0	0	0	0	0	1
1611 Hollywood Ave	1	0	0	0	0	0	0	0	0	0	0	0	0	0	1
1414 Elm St	0	0	0	0	0	0	0	0	0	0	0	0	0	1	1
1619 Baylor St	0	1	0	0	0	0	0	0	0	0	0	0	0	0	1
14207 Haymeadow Dr	0	0	0	0	0	0	0	0	0	0	1	0	0	0	1
1623 Main St	0	0	0	0	0	0	0	0	0	0	0	0	0	1	1
14232 Dallas Pkwy	0	0	0	0	0	0	0	0	0	0	1	0	0	0	1
1700 JEFFRIES ST	0	0	0	0	0	0	1	0	0	0	0	0	0	0	1
13939 Noel Rd	0	0	0	0	0	0	0	0	0	0	1	0	0	0	1
1700 Main St	0	0	0	0	0	0	0	0	0	0	0	0	0	1	1
1615 John West Rd	0	0	0	0	0	0	1	0	0	0	0	0	0	0	1
1700 Woodall Rodgers Serv Eb	0	0	0	0	0	0	0	0	0	0	0	0	0	1	1
1625 Grigsby Ave	0	1	0	0	0	0	0	0	0	0	0	0	0	0	1
1707 N Hall St	0	0	0	0	0	0	0	0	0	0	0	0	0	1	1
17516 River Hill Dr	0	0	0	0	0	0	0	0	0	0	0	1	0	0	1
1710 S Buckner Blvd	0	0	0	0	1	0	0	0	0	0	0	0	0	0	1
18000 VAIL ST	0	0	0	0	0	0	0	0	0	0	0	1	0	0	1
17671 Addison Rd	0	0	0	0	0	0	0	0	0	0	0	1	0	0	1
1802 S Denley Dr	0	0	0	1	0	0	0	0	0	0	0	0	0	0	1
1800 Market Center Blvd	0	0	0	0	0	1	0	0	0	0	0	0	0	0	1
1805 S Zang Blvd	0	0	0	1	0	0	0	0	0	0	0	0	0	0	1
1800 N Hall St	0	0	0	0	0	0	0	0	0	0	0	0	0	1	1
1810 Al Lipscomb Way	0	0	0	0	0	0	1	0	0	0	0	0	0	0	1
1808 Egyptian Dr	0	0	0	0	0	0	0	1	0	0	0	0	0	0	1
18180 Dallas Pkwy	0	0	0	0	0	0	0	0	0	0	0	1	0	0	1
18086 Kelly Cir	0	0	0	0	0	0	0	0	0	0	0	1	0	0	1
1826 Seevers Ave	0	0	0	1	0	0	0	0	0	0	0	0	0	0	1

Address	D1	D2	D3	D4	D5	D6	D7	D8	D9	D10	D11	D12	D13	D14	Total
1810 John West Rd	0	0	0	0	0	0	1	0	0	0	0	0	0	0	1
1831 Norfolk Ave	0	0	0	1	0	0	0	0	0	0	0	0	0	0	1
1817 Jack Casey Ct	0	0	0	0	1	0	0	0	0	0	0	0	0	0	1
1899 AL LIPSCOMB WAY	0	0	0	0	0	0	1	0	0	0	0	0	0	0	1
1839 Riverway Pl	0	0	0	0	1	0	0	0	0	0	0	0	0	0	1
1900 MARILLA ST	0	1	0	0	0	0	0	0	0	0	0	0	0	0	1
1926 N Carroll Ave	0	1	0	0	0	0	0	0	0	0	0	0	0	0	1
19008 Platte River Way	0	0	0	0	0	0	0	0	0	0	0	1	0	0	1
1930 DUDLEY ST	0	0	0	1	0	0	0	0	0	0	0	0	0	0	1
200 Short Blvd	0	0	0	1	0	0	0	0	0	0	0	0	0	0	1
2000 BRYAN ST	0	0	0	0	0	0	0	0	0	0	0	0	0	1	1
2000 ADELAIDE DR	0	0	0	1	0	0	0	0	0	0	0	0	0	0	1
2000 N BECKLEY AVE	1	0	0	0	0	0	0	0	0	0	0	0	0	0	1
2000 Highland Rd	0	0	0	0	0	0	1	0	0	0	0	0	0	0	1
2000 Taylor St	0	1	0	0	0	0	0	0	0	0	0	0	0	0	1
2000 Mckinney Ave	0	0	0	0	0	0	0	0	0	0	0	0	0	1	1
2009 ABRAMS PKWY	0	0	0	0	0	0	0	0	0	0	0	0	0	1	1
2000 PACIFIC AVE	0	0	0	0	0	0	0	0	0	0	0	0	0	1	1
2010 AL LIPSCOMB WAY	0	0	0	0	0	0	1	0	0	0	0	0	0	0	1
2020 Angelica Way	0	0	0	0	0	0	0	1	0	0	0	0	0	0	1
2015 Abrams Rd	0	0	0	0	0	0	0	0	0	0	0	0	0	1	1
2021 Mckinney Ave	0	0	0	0	0	0	0	0	0	0	0	0	0	1	1
11760 Ferguson Rd	0	0	0	0	0	0	0	0	1	0	0	0	0	0	1
2023 Market Center Blvd	0	0	0	0	0	1	0	0	0	0	0	0	0	0	1
11819 Webb Chapel Rd	0	0	0	0	0	0	0	0	0	0	0	0	1	0	1
2029 New Haven Dr	0	0	0	0	1	0	0	0	0	0	0	0	0	0	1
11820 Abrams Rd	0	0	0	0	0	0	0	0	0	1	0	0	0	0	1
205 N Akard St	0	0	0	0	0	0	0	0	0	0	0	0	0	1	1
1201 Main St	0	0	0	0	0	0	0	0	0	0	0	0	0	1	1
205 N Carroll Ave	0	1	0	0	0	0	0	0	0	0	0	0	0	0	1
1201 W Camp Wisdom Rd	0	0	1	0	0	0	0	0	0	0	0	0	0	0	1
2050 N St Paul St	0	0	0	0	0	0	0	0	0	0	0	0	0	1	1
1201-1203 Prudential Dr	0	1	0	0	0	0	0	0	0	0	0	0	0	0	1
2101 Medical District Dr	0	1	0	0	0	0	0	0	0	0	0	0	0	0	1
1205 San Jacinto St	0	0	0	0	0	0	0	0	0	0	0	0	0	1	1
2101 N HASKELL AVE	0	1	0	0	0	0	0	0	0	0	0	0	0	0	1

Address	D1	D2	D3	D4	D5	D6	D7	D8	D9	D10	D11	D12	D13	D14	Total
1207 N Zang Blvd	1	0	0	0	0	0	0	0	0	0	0	0	0	0	1
12700 Hillcrest Rd	0	0	0	0	0	0	0	0	0	0	1	0	0	0	1
121-129 DALLAS FT WORTH TPKE WB	0	0	0	0	0	1	0	0	0	0	0	0	0	0	1
12777 Merit Dr	0	0	0	0	0	0	0	0	0	0	1	0	0	0	1
12200 CHINA LAKE DR	0	0	0	0	0	0	0	1	0	0	0	0	0	0	1
128 W Elmore Ave	0	0	0	1	0	0	0	0	0	0	0	0	0	0	1
10700 Woodmeadow Pkwy	0	0	0	0	0	0	0	0	1	0	0	0	0	0	1
12970 Pandora Dr	0	0	0	0	0	0	0	0	1	0	0	0	0	0	1
10736 Allegheny Dr	0	0	0	0	0	1	0	0	0	0	0	0	0	0	1
1300 Marilla St	0	1	0	0	0	0	0	0	0	0	0	0	0	0	1
10804 Stone Canyon Rd	0	0	0	0	0	0	0	0	0	0	1	0	0	0	1
1300 N BECKLEY AVE	1	0	0	0	0	0	0	0	0	0	0	0	0	0	1
10832 Steppington Dr	0	0	0	0	0	0	0	0	0	0	1	0	0	0	1
1300 S Polk St	1	0	0	0	0	0	0	0	0	0	0	0	0	0	1
109 Continental Ave	0	0	0	0	0	1	0	0	0	0	0	0	0	0	1
13134 Nile Dr	0	0	0	0	0	0	0	1	0	0	0	0	0	0	1
1100 N Zang Blvd	1	0	0	0	0	0	0	0	0	0	0	0	0	0	1
13175 N Central Serv Sb	0	0	0	0	0	0	0	0	0	0	1	0	0	0	1
1100 Patterson St	0	0	0	0	0	0	0	0	0	0	0	0	0	1	1
1321 Commerce St	0	0	0	0	0	0	0	0	0	0	0	0	0	1	1
11011 Woodmeadow Pkwy	0	0	0	0	0	0	0	0	1	0	0	0	0	0	1
13220 Alsatian Ct	0	0	0	0	0	0	0	1	0	0	0	0	0	0	1
11221 Lochwood Blvd	0	0	0	0	0	0	0	0	1	0	0	0	0	0	1
1326 Botham Jean Blvd	0	1	0	0	0	0	0	0	0	0	0	0	0	0	1
1016 Elm St	0	0	0	0	0	0	0	0	0	0	0	0	0	1	1
1327 Montague Ave	0	0	0	1	0	0	0	0	0	0	0	0	0	0	1
10208 Lake June Rd	0	0	0	0	1	0	0	0	0	0	0	0	0	0	1
13315 Daystrom Ct	0	0	0	0	0	0	0	0	0	1	0	0	0	0	1
10219 Vinemont St	0	0	0	0	0	0	0	0	1	0	0	0	0	0	1
13350 ESPERANZA RD	0	0	0	0	0	0	0	0	0	0	1	0	0	0	1
103 Mt Nebo St	1	0	0	0	0	0	0	0	0	0	0	0	0	0	1
13420 DALLAS PKWY	0	0	0	0	0	0	0	0	0	0	1	0	0	0	1
10477 Metric Dr	0	0	0	0	0	0	0	0	0	1	0	0	0	0	1
1350 N Westmoreland Rd	1	0	0	0	0	0	0	0	0	0	0	0	0	0	1
105 E Saner Ave	0	0	0	1	0	0	0	0	0	0	0	0	0	0	1
13525 C F Hawn Serv Wb	0	0	0	0	0	0	0	1	0	0	0	0	0	0	1

Address	D1	D2	D3	D4	D5	D6	D7	D8	D9	D10	D11	D12	D13	D14	Total
1050 N Westmoreland Rd	1	0	0	0	0	0	0	0	0	0	0	0	0	0	1
13685 N Central Expy Sb	0	0	0	0	0	0	0	0	0	0	1	0	0	0	1
10570 Stone Canyon Rd	0	0	0	0	0	0	0	0	0	0	1	0	0	0	1
12610 Jupiter Rd	0	0	0	0	0	0	0	0	1	0	0	0	0	0	1
106 W Brownlee Ave	0	0	0	1	0	0	0	0	0	0	0	0	0	0	1
12270 Greenville Ave	0	0	0	0	0	0	0	0	0	1	0	0	0	0	1
1010 S Pearl Expy	0	1	0	0	0	0	0	0	0	0	0	0	0	0	1
1250 W Mockingbird Ln	0	1	0	0	0	0	0	0	0	0	0	0	0	0	1
10048 Royal Ln	0	0	0	0	0	0	0	0	0	1	0	0	0	0	1
12001 Merit Dr	0	0	0	0	0	0	0	0	0	0	1	0	0	0	1
1005 S Riverfront Blvd	0	1	0	0	0	0	0	0	0	0	0	0	0	0	1
12005 Bellafonte Dr	0	0	0	0	0	0	0	0	0	1	0	0	0	0	1
100 S Akard St	0	0	0	0	0	0	0	0	0	0	0	0	0	1	1
12009 Coit Rd	0	0	0	0	0	0	0	0	0	0	1	0	0	0	1
10006 Shayna Dr	0	0	0	0	1	0	0	0	0	0	0	0	0	0	1
1203 Olden St	1	0	0	0	0	0	0	0	0	0	0	0	0	0	1
1001-1099 W Jefferson Blvd	1	0	0	0	0	0	0	0	0	0	0	0	0	0	1
1220 Newport Ave	1	0	0	0	0	0	0	0	0	0	0	0	0	0	1
100-198 N Jim Miller Rd	0	0	0	0	0	0	0	1	0	0	0	0	0	0	1
11611 Ferguson Rd	0	0	0	0	0	0	0	0	1	0	0	0	0	0	1
1242 Peavy Rd	0	0	0	0	0	0	0	0	1	0	0	0	0	0	1
11700 Preston Rd	0	0	0	0	0	0	0	0	0	0	1	0	0	0	1
12810 HILLCREST RD	0	0	0	0	0	0	0	0	0	0	1	0	0	0	1
11740 Plano Rd	0	0	0	0	0	0	0	0	0	1	0	0	0	0	1
12815 Preston Rd	0	0	0	0	0	0	0	0	0	0	0	0	1	0	1
11748 N Central Expy Nb	0	0	0	0	0	0	0	0	0	0	1	0	0	0	1
12888 Montfort Dr	0	0	0	0	0	0	0	0	0	0	0	0	1	0	1
11823 Plano Rd	0	0	0	0	0	0	0	0	0	1	0	0	0	0	1
1294 E Ledbetter Dr	0	0	1	0	0	0	0	0	0	0	0	0	0	0	1
11870 N Central Serv Nb	0	0	0	0	0	0	0	0	0	1	0	0	0	0	1
1303 Cleardale Dr	0	0	0	0	0	0	0	1	0	0	0	0	0	0	1
11880 N Central Serv Nb	0	0	0	0	0	0	0	0	0	1	0	0	0	0	1
1306 N Beckley Ave	1	0	0	0	0	0	0	0	0	0	0	0	0	0	1
120 Mt Ararat St	1	0	0	0	0	0	0	0	0	0	0	0	0	0	1
13126 Brushcreek Ln	0	0	0	0	0	0	0	0	0	0	1	0	0	0	1
10550 N Central Serv Nb	0	0	0	0	0	0	0	0	0	0	0	0	1	0	1

Address	D1	D2	D3	D4	D5	D6	D7	D8	D9	D10	D11	D12	D13	D14	Total
13165 N Central Serv Sb	0	0	0	0	0	0	0	0	0	0	1	0	0	0	1
10612 Greyfriars Ln	0	0	0	0	0	0	0	0	0	1	0	0	0	0	1
1318 Wilbur St	1	0	0	0	0	0	0	0	0	0	0	0	0	0	1
110 E Camp Wisdom Rd	0	0	0	0	0	0	0	1	0	0	0	0	0	0	1
1322 Elm St	0	0	0	0	0	0	0	0	0	0	0	0	0	1	1
10455 N Central Serv Sb	0	0	0	0	0	0	0	0	0	0	1	0	0	0	1
13323 Esperanza Rd	0	0	0	0	0	0	0	0	0	0	1	0	0	0	1
10400 N Central Expy Nb	0	0	0	0	0	0	0	0	0	0	0	0	1	0	1
13326 Patito Pl	0	0	0	0	0	0	0	0	0	0	1	0	0	0	1
10405 N Central Serv Sb	0	0	0	0	0	0	0	0	0	0	1	0	0	0	1
1339 S Buckner Blvd	0	0	0	0	1	0	0	0	0	0	0	0	0	0	1
1000 CUMBERLAND ST	0	0	0	1	0	0	0	0	0	0	0	0	0	0	1
1345 River Bend Dr	0	1	0	0	0	0	0	0	0	0	0	0	0	0	1
1001 Ross Ave	0	0	0	0	0	0	0	0	0	0	0	0	0	1	1
13823 Waterfall Pl	0	0	0	0	0	0	0	0	0	0	1	0	0	0	1
1004 W Camp Wisdom Rd	0	0	0	0	0	0	0	1	0	0	0	0	0	0	1
1400 Botham Jean Blvd	0	1	0	0	0	0	0	0	0	0	0	0	0	0	1
1010 Ross Ave	0	0	0	0	0	0	0	0	0	0	0	0	0	1	1
1401 Elm St	0	0	0	0	0	0	0	0	0	0	0	0	0	1	1
10101 Royal Ln	0	0	0	0	0	0	0	0	0	1	0	0	0	0	1
1401 Gano St	0	1	0	0	0	0	0	0	0	0	0	0	0	0	1
10211 Ridge Oak St	0	0	0	0	0	0	1	0	0	0	0	0	0	0	1
14050 Peyton Dr	0	0	0	0	0	0	0	0	0	0	1	0	0	0	1
10217 Harry Hines Blvd	0	0	0	0	0	1	0	0	0	0	0	0	0	0	1
1408 ROWAN AVE	0	1	0	0	0	0	0	0	0	0	0	0	0	0	1
10229 Teagarden Rd	0	0	0	0	0	0	0	1	0	0	0	0	0	0	1
1409 N Zang Blvd	1	0	0	0	0	0	0	0	0	0	0	0	0	0	1
10300 ELAM RD	0	0	0	0	1	0	0	0	0	0	0	0	0	0	1
14222 Lasater Rd	0	0	0	0	0	0	0	1	0	0	0	0	0	0	1
11223 Luna Rd	0	0	0	0	0	1	0	0	0	0	0	0	0	0	1
14312 Riata Ln	0	0	0	0	0	0	0	1	0	0	0	0	0	0	1
11311 Harry Hines Blvd	0	0	0	0	0	1	0	0	0	0	0	0	0	0	1
14350 Dallas Pkwy	0	0	0	0	0	0	0	0	0	0	1	0	0	0	1
11350 L B J Serv Eb	0	0	0	0	0	0	0	0	1	0	0	0	0	0	1
12264 China Lake Dr	0	0	0	0	0	0	0	1	0	0	0	0	0	0	1
11434 Garland Rd	0	0	0	0	0	0	0	0	1	0	0	0	0	0	1

Address	D1	D2	D3	D4	D5	D6	D7	D8	D9	D10	D11	D12	D13	D14	Total
12271 Coit Rd	0	0	0	0	0	0	0	0	0	0	1	0	0	0	1
11467 Dennis Rd	0	0	0	0	0	0	0	0	0	0	0	0	1	0	1
12301 N Central Serv Sb	0	0	0	0	0	0	0	0	0	0	1	0	0	0	1
11551 Forest Central Dr	0	0	0	0	0	0	0	0	0	1	0	0	0	0	1
12303 Plano Rd	0	0	0	0	0	0	0	0	0	1	0	0	0	0	1
11600 Audelia Rd	0	0	0	0	0	0	0	0	0	1	0	0	0	0	1
11400 E NORTHWEST HWY	0	0	0	0	0	0	0	0	1	0	0	0	0	0	1
1100 Commerce St	0	0	0	0	0	0	0	0	0	0	0	0	0	1	1
1150 Empire Central Pl	0	0	0	0	0	1	0	0	0	0	0	0	0	0	1
1100 Jackson St	0	0	0	0	0	0	0	0	0	0	0	0	0	1	1
1150 W Kiest Blvd	0	0	0	1	0	0	0	0	0	0	0	0	0	0	1
11013-11039 HARRY HINES BLVD	0	0	0	0	0	1	0	0	0	0	0	0	0	0	1
111 Commerce St	0	0	0	0	0	1	0	0	0	0	0	0	0	0	1
111 Continental Ave	0	0	0	0	0	1	0	0	0	0	0	0	0	0	1
1110 River Bend Dr	0	1	0	0	0	0	0	0	0	0	0	0	0	0	1
11127 E Lake Highlands Dr	0	0	0	0	0	0	0	0	1	0	0	0	0	0	1
Total	89	226	78	150	66	105	147	122	71	97	80	44	56	139	1470



APOWW Arrest by Address and Council District

May 2025

Arrest Address	D1	D2	D3	D4	D5	D6	D7	D8	D9	D10	D11	D12	D13	D14	OT	Total
1818 CORSICANA ST	0	10	0	0	0	0	0	0	0	0	0	0	0	0	0	10
1441 N BECKLEY AVE	3	0	0	0	0	0	0	0	0	0	0	0	0	0	0	3
3330 S LANCASTER RD	0	0	0	3	0	0	0	0	0	0	0	0	0	0	0	3
4645 SAMUELL BLVD	0	0	0	0	0	0	3	0	0	0	0	0	0	0	0	3
9519 GONZALES DR	0	0	0	0	0	0	3	0	0	0	0	0	0	0	0	3
3505 S BUCKNER BLVD	0	0	0	0	3	0	0	0	0	0	0	0	0	0	0	3
7777 FOREST LN	0	0	0	0	0	0	0	0	0	0	3	0	0	0	0	3
19251 PRESTON RD	0	0	0	0	0	0	0	0	0	0	0	3	0	0	0	3
1500 MAIN ST	0	0	0	0	0	0	0	0	0	0	0	0	0	3	0	3
1000 COMMERCE ST	0	0	0	0	0	0	0	0	0	0	0	0	0	3	0	3
211 N ERVAY ST	0	0	0	0	0	0	0	0	0	0	0	0	0	2	0	2
3900 CEDAR SPRINGS RD	0	0	0	0	0	0	0	0	0	0	0	0	0	2	0	2
1702 S CESAR CHAVEZ BLVD	0	2	0	0	0	0	0	0	0	0	0	0	0	0	0	2
3612 FOREST LN	0	0	0	0	0	0	0	0	0	0	0	0	2	0	0	2
7808 CLODUS FIELDS DR	0	0	0	0	0	0	0	0	0	0	2	0	0	0	0	2
8800 SENATE ST	0	0	0	0	0	0	2	0	0	0	0	0	0	0	0	2
8550 MIDPARK RD	0	0	0	0	0	0	0	0	0	0	2	0	0	0	0	2
5161 VANDELIA ST	0	2	0	0	0	0	0	0	0	0	0	0	0	0	0	2
5200 HARRY HINES BLVD	0	2	0	0	0	0	0	0	0	0	0	0	0	0	0	2
1121 BEACHVIEW ST	0	0	0	0	0	0	0	0	2	0	0	0	0	0	0	2
4104 GASTON AVE	0	2	0	0	0	0	0	0	0	0	0	0	0	0	0	2
4636 ROSS AVE	0	2	0	0	0	0	0	0	0	0	0	0	0	0	0	2
6825 HARRY HINES BLVD	0	2	0	0	0	0	0	0	0	0	0	0	0	0	0	2
4231 ALTOONA DR	0	0	2	0	0	0	0	0	0	0	0	0	0	0	0	2
6735 SECO BLVD	0	0	0	0	2	0	0	0	0	0	0	0	0	0	0	2
7320 BOISENBERRY LN	0	0	2	0	0	0	0	0	0	0	0	0	0	0	0	2
1717 JEFFRIES ST	0	0	0	0	0	0	2	0	0	0	0	0	0	0	0	2
1725 BAYLOR ST	0	0	0	0	0	0	1	0	0	0	0	0	0	0	0	1
1800 SOUTH BLVD	0	0	0	0	0	0	1	0	0	0	0	0	0	0	0	1
2000 HIGHLAND RD	0	0	0	0	0	0	1	0	0	0	0	0	0	0	0	1
2010 AL LIPSCOMB WAY	0	0	0	0	0	0	1	0	0	0	0	0	0	0	0	1
2215 NANTUCKET VILLAGE DR	0	0	0	0	0	0	1	0	0	0	0	0	0	0	0	1
2225 LEWISTON AVE	0	0	0	0	0	0	1	0	0	0	0	0	0	0	0	1
2607 WINTER OAK ST	0	0	0	0	0	0	1	0	0	0	0	0	0	0	0	1

OT: Out of City

6/1/2025 9:20:09 AM

Arrest Address	D1	D2	D3	D4	D5	D6	D7	D8	D9	D10	D11	D12	D13	D14	OT	Total
2800 MEADOW ST	0	0	0	0	0	0	1	0	0	0	0	0	0	0	0	1
2815 S ERVAY ST	0	0	0	0	0	0	1	0	0	0	0	0	0	0	0	1
2900 S MALCOLM X BLVD	0	0	0	0	0	0	1	0	0	0	0	0	0	0	0	1
3230 MARTIN LUTHER KING JR BLVD	0	0	0	0	0	0	1	0	0	0	0	0	0	0	0	1
3516 HERRLING ST	0	0	0	0	0	0	1	0	0	0	0	0	0	0	0	1
4000 SAMUELL BLVD	0	0	0	0	0	0	1	0	0	0	0	0	0	0	0	1
4100 ST FRANCIS AVE	0	0	0	0	0	0	1	0	0	0	0	0	0	0	0	1
4218 GURLEY AVE	0	0	0	0	0	0	1	0	0	0	0	0	0	0	0	1
4523 S MALCOLM X BLVD	0	0	0	0	0	0	1	0	0	0	0	0	0	0	0	1
8120 S COCKRELL HILL RD	0	0	1	0	0	0	0	0	0	0	0	0	0	0	0	1
8320 WINECUP RDG	0	0	1	0	0	0	0	0	0	0	0	0	0	0	0	1
105 E SANER AVE	0	0	0	1	0	0	0	0	0	0	0	0	0	0	0	1
1254 FERNWOOD AVE	0	0	0	1	0	0	0	0	0	0	0	0	0	0	0	1
1415 E ILLINOIS AVE	0	0	0	1	0	0	0	0	0	0	0	0	0	0	0	1
1500 MORRELL AVE	0	0	0	1	0	0	0	0	0	0	0	0	0	0	0	1
1538 MENTOR AVE	0	0	0	1	0	0	0	0	0	0	0	0	0	0	0	1
1826 SEEVERS AVE	0	0	0	1	0	0	0	0	0	0	0	0	0	0	0	1
1907 LAMONT AVE	0	0	0	1	0	0	0	0	0	0	0	0	0	0	0	1
200 W MONTANA AVE	0	0	0	1	0	0	0	0	0	0	0	0	0	0	0	1
2234 TOSCA LN	0	0	0	1	0	0	0	0	0	0	0	0	0	0	0	1
2308 MCADAMS AVE	0	0	0	1	0	0	0	0	0	0	0	0	0	0	0	1
2401 RAMSEY AVE	0	0	0	1	0	0	0	0	0	0	0	0	0	0	0	1
2919 CEDAR CREST BLVD	0	0	0	1	0	0	0	0	0	0	0	0	0	0	0	1
2966 SUNNYVALE ST	0	0	0	1	0	0	0	0	0	0	0	0	0	0	0	1
3035 E LEDBETTER DR	0	0	0	1	0	0	0	0	0	0	0	0	0	0	0	1
3047 BRITTON AVE	0	0	0	1	0	0	0	0	0	0	0	0	0	0	0	1
3134 UTAH AVE	0	0	0	1	0	0	0	0	0	0	0	0	0	0	0	1
3200 E ILLINOIS AVE	0	0	0	1	0	0	0	0	0	0	0	0	0	0	0	1
6800 LAKE JUNE RD	0	0	0	0	1	0	0	0	0	0	0	0	0	0	0	1
725 N JIM MILLER RD	0	0	0	0	1	0	0	0	0	0	0	0	0	0	0	1
9626 F HAWN FWY	0	0	0	0	1	0	0	0	0	0	0	0	0	0	0	1
100 S RIVERFRONT BLVD	0	0	0	0	0	1	0	0	0	0	0	0	0	0	0	1
10217 HARRY HINES BLVD	0	0	0	0	0	1	0	0	0	0	0	0	0	0	0	1
11457 DENNIS RD	0	0	0	0	0	1	0	0	0	0	0	0	0	0	0	1
11943 N STEMMONS FWY	0	0	0	0	0	1	0	0	0	0	0	0	0	0	0	1
166 WOODALL RODGERS FWY EB	0	0	0	0	0	1	0	0	0	0	0	0	0	0	0	1
1733 DENNISON ST	0	0	0	0	0	1	0	0	0	0	0	0	0	0	0	1

Arrest Address	D1	D2	D3	D4	D5	D6	D7	D8	D9	D10	D11	D12	D13	D14	OT	Total
1736 FORT WORTH AVE	0	0	0	0	0	1	0	0	0	0	0	0	0	0	0	1
2000 N BECKLEY AVE	0	0	0	0	0	1	0	0	0	0	0	0	0	0	0	1
2038 LEATH ST	0	0	0	0	0	1	0	0	0	0	0	0	0	0	0	1
2425 BICKERS ST	0	0	0	0	0	1	0	0	0	0	0	0	0	0	0	1
2607 N STEMMONS FWY	0	0	0	0	0	1	0	0	0	0	0	0	0	0	0	1
2610 COMMUNITY DR	0	0	0	0	0	1	0	0	0	0	0	0	0	0	0	1
2828 W NORTHWEST HWY	0	0	0	0	0	1	0	0	0	0	0	0	0	0	0	1
2850 CLYDEDALE DR	0	0	0	0	0	1	0	0	0	0	0	0	0	0	0	1
3001 CLYDEDALE DR	0	0	0	0	0	1	0	0	0	0	0	0	0	0	0	1
3020 BICKERS ST	0	0	0	0	0	1	0	0	0	0	0	0	0	0	0	1
3020 N HAMPTON RD	0	0	0	0	0	1	0	0	0	0	0	0	0	0	0	1
3036 DOTHAN LN	0	0	0	0	0	1	0	0	0	0	0	0	0	0	0	1
3400 ANGELINA DR	0	0	0	0	0	1	0	0	0	0	0	0	0	0	0	1
3494 KINGBRIDGE ST	0	0	0	0	0	1	0	0	0	0	0	0	0	0	0	1
3733 W NORTHWEST HWY	0	0	0	0	0	1	0	0	0	0	0	0	0	0	0	1
4007 TUMALO TRL	0	0	0	0	0	1	0	0	0	0	0	0	0	0	0	1
4708 BERNAL DR	0	0	0	0	0	1	0	0	0	0	0	0	0	0	0	1
4904 CALVERT ST	0	0	0	0	0	1	0	0	0	0	0	0	0	0	0	1
555 W MOCKINGBIRD LN	0	0	0	0	0	1	0	0	0	0	0	0	0	0	0	1
5910 SINGLETON BLVD	0	0	0	0	0	1	0	0	0	0	0	0	0	0	0	1
7233 JOHN W CARPENTER FWY	0	0	0	0	0	1	0	0	0	0	0	0	0	0	0	1
7363 HERB KELLEHER WAY	0	0	0	0	0	1	0	0	0	0	0	0	0	0	0	1
907 N BAGLEY ST	0	0	0	0	0	1	0	0	0	0	0	0	0	0	0	1
9109 JOHN W CARPENTER SERV SB	0	0	0	0	0	1	0	0	0	0	0	0	0	0	0	1
9440 MARSH LN	0	0	0	0	0	1	0	0	0	0	0	0	0	0	0	1
9640 TIMBERLINE DR	0	0	0	0	0	1	0	0	0	0	0	0	0	0	0	1
9702 BROCKBANK DR	0	0	0	0	0	1	0	0	0	0	0	0	0	0	0	1
9801 HARRY HINES BLVD	0	0	0	0	0	1	0	0	0	0	0	0	0	0	0	1
1610 S MALCOLM X BLVD	0	0	0	0	0	0	1	0	0	0	0	0	0	0	0	1
4726 JADE DR	0	0	1	0	0	0	0	0	0	0	0	0	0	0	0	1
500 N BOND AVE	0	0	1	0	0	0	0	0	0	0	0	0	0	0	0	1
5050 KEENELAND PKWY	0	0	1	0	0	0	0	0	0	0	0	0	0	0	0	1
5308 S HAMPTON RD	0	0	1	0	0	0	0	0	0	0	0	0	0	0	0	1
5404 PENNRIDGE LN	0	0	1	0	0	0	0	0	0	0	0	0	0	0	0	1
5523 SONATA LN	0	0	1	0	0	0	0	0	0	0	0	0	0	0	0	1
5606 S R L THORNTON FWY	0	0	1	0	0	0	0	0	0	0	0	0	0	0	0	1
5727 MILLAR DR	0	0	1	0	0	0	0	0	0	0	0	0	0	0	0	1
5822 LAZY RIVER DR	0	0	1	0	0	0	0	0	0	0	0	0	0	0	0	1

OT: Out of City

6/1/2025 9:20:09 AM

Arrest Address	D1	D2	D3	D4	D5	D6	D7	D8	D9	D10	D11	D12	D13	D14	OT	Total
8104 HARRY HINES BLVD	0	1	0	0	0	0	0	0	0	0	0	0	0	0	0	1
MAPLE AVE & HAWTHORNE AVE	0	1	0	0	0	0	0	0	0	0	0	0	0	0	0	1
N STEMMONS FWY SB & COMMERCE ST	0	1	0	0	0	0	0	0	0	0	0	0	0	0	0	1
1203 E RED BIRD LN	0	0	1	0	0	0	0	0	0	0	0	0	0	0	0	1
127 N GAIL ST	0	0	1	0	0	0	0	0	0	0	0	0	0	0	0	1
1294 E LEDBETTER DR	0	0	1	0	0	0	0	0	0	0	0	0	0	0	0	1
228 W CHERRY POINT DR	0	0	1	0	0	0	0	0	0	0	0	0	0	0	0	1
2490 W ILLINOIS AVE	0	0	1	0	0	0	0	0	0	0	0	0	0	0	0	1
2515 PERRYTON DR	0	0	1	0	0	0	0	0	0	0	0	0	0	0	0	1
2851 S WESTMORELAND RD	0	0	1	0	0	0	0	0	0	0	0	0	0	0	0	1
3801 GANNON LN	0	0	1	0	0	0	0	0	0	0	0	0	0	0	0	1
4700 ROSS AVE	0	1	0	0	0	0	0	0	0	0	0	0	0	0	0	1
4718 BRYAN ST	0	1	0	0	0	0	0	0	0	0	0	0	0	0	0	1
4860 HARRY HINES BLVD	0	1	0	0	0	0	0	0	0	0	0	0	0	0	0	1
4866 HARRY HINES BLVD	0	1	0	0	0	0	0	0	0	0	0	0	0	0	0	1
4950 LIVE OAK ST	0	1	0	0	0	0	0	0	0	0	0	0	0	0	0	1
5016 N HALL ST	0	1	0	0	0	0	0	0	0	0	0	0	0	0	0	1
5088 ROSS AVE	0	1	0	0	0	0	0	0	0	0	0	0	0	0	0	1
4201 GASTON AVE	0	1	0	0	0	0	0	0	0	0	0	0	0	0	0	1
4340 HARRY HINES BLVD	0	1	0	0	0	0	0	0	0	0	0	0	0	0	0	1
4354 HARRY HINES BLVD	0	1	0	0	0	0	0	0	0	0	0	0	0	0	0	1
4500 REIGER AVE	0	1	0	0	0	0	0	0	0	0	0	0	0	0	0	1
4533 CEDAR SPRINGS RD	0	1	0	0	0	0	0	0	0	0	0	0	0	0	0	1
4542 CONGO ST	0	1	0	0	0	0	0	0	0	0	0	0	0	0	0	1
1000 N CLINTON AVE	1	0	0	0	0	0	0	0	0	0	0	0	0	0	0	1
1100 N ZANG BLVD	1	0	0	0	0	0	0	0	0	0	0	0	0	0	0	1
111 MORGAN AVE	1	0	0	0	0	0	0	0	0	0	0	0	0	0	0	1
1203 OLDEN ST	1	0	0	0	0	0	0	0	0	0	0	0	0	0	0	1
1207 N ZANG BLVD	1	0	0	0	0	0	0	0	0	0	0	0	0	0	0	1
1607 HOLLYWOOD AVE	1	0	0	0	0	0	0	0	0	0	0	0	0	0	0	1
1700 W DAVIS ST	1	0	0	0	0	0	0	0	0	0	0	0	0	0	0	1
200 N BISHOP AVE	1	0	0	0	0	0	0	0	0	0	0	0	0	0	0	1
223 S EWING AVE	1	0	0	0	0	0	0	0	0	0	0	0	0	0	0	1
225 E COLORADO BLVD	1	0	0	0	0	0	0	0	0	0	0	0	0	0	0	1
228 W 7TH ST	1	0	0	0	0	0	0	0	0	0	0	0	0	0	0	1
2524 TEALMONT TRL	1	0	0	0	0	0	0	0	0	0	0	0	0	0	0	1
3718 FALLS DR	1	0	0	0	0	0	0	0	0	0	0	0	0	0	0	1

Arrest Address	D1	D2	D3	D4	D5	D6	D7	D8	D9	D10	D11	D12	D13	D14	OT	Total
4100 MT RANIER ST	1	0	0	0	0	0	0	0	0	0	0	0	0	0	0	1
4449 MARCELL AVE	1	0	0	0	0	0	0	0	0	0	0	0	0	0	0	1
604 CENTRE ST	1	0	0	0	0	0	0	0	0	0	0	0	0	0	0	1
614 W DAVIS ST	1	0	0	0	0	0	0	0	0	0	0	0	0	0	0	1
706 E 10TH ST	1	0	0	0	0	0	0	0	0	0	0	0	0	0	0	1
711 W CANTY ST	1	0	0	0	0	0	0	0	0	0	0	0	0	0	0	1
801 S RIVERFRONT BLVD	1	0	0	0	0	0	0	0	0	0	0	0	0	0	0	1
1000 BOTHAM JEAN BLVD	0	1	0	0	0	0	0	0	0	0	0	0	0	0	0	1
1000 N STEMMONS FWY	0	1	0	0	0	0	0	0	0	0	0	0	0	0	0	1
1005 S RIVERFRONT BLVD	0	1	0	0	0	0	0	0	0	0	0	0	0	0	0	1
1010 S PEARL EXPY	0	1	0	0	0	0	0	0	0	0	0	0	0	0	0	1
1200 N PEAK ST	0	1	0	0	0	0	0	0	0	0	0	0	0	0	0	1
1300 MARILLA ST	0	1	0	0	0	0	0	0	0	0	0	0	0	0	0	1
1400 BOTHAM JEAN BLVD	0	1	0	0	0	0	0	0	0	0	0	0	0	0	0	1
1401 GANO ST	0	1	0	0	0	0	0	0	0	0	0	0	0	0	0	1
1500 CANTON ST	0	1	0	0	0	0	0	0	0	0	0	0	0	0	0	1
1500 GRIFFIN ST E	0	1	0	0	0	0	0	0	0	0	0	0	0	0	0	1
1508 N PEAK ST	0	1	0	0	0	0	0	0	0	0	0	0	0	0	0	1
1625 REGAL ROW	0	1	0	0	0	0	0	0	0	0	0	0	0	0	0	1
1900 MEDICAL DISTRICT DR	0	1	0	0	0	0	0	0	0	0	0	0	0	0	0	1
2000 TAYLOR ST	0	1	0	0	0	0	0	0	0	0	0	0	0	0	0	1
2200 MAIN ST	0	1	0	0	0	0	0	0	0	0	0	0	0	0	0	1
2219 W AMHERST AVE	0	1	0	0	0	0	0	0	0	0	0	0	0	0	0	1
240 N STEMMONS FWY	0	1	0	0	0	0	0	0	0	0	0	0	0	0	0	1
2501 N FIELD ST	0	1	0	0	0	0	0	0	0	0	0	0	0	0	0	1
2525 BUTLER ST	0	1	0	0	0	0	0	0	0	0	0	0	0	0	0	1
2600 ARROYO AVE	0	1	0	0	0	0	0	0	0	0	0	0	0	0	0	1
2600 ELM ST	0	1	0	0	0	0	0	0	0	0	0	0	0	0	0	1
2606 KIMSEY DR	0	1	0	0	0	0	0	0	0	0	0	0	0	0	0	1
2700 ELM ST	0	1	0	0	0	0	0	0	0	0	0	0	0	0	0	1
2737 N FITZHUGH AVE	0	1	0	0	0	0	0	0	0	0	0	0	0	0	0	1
2800 CARLSON DR	0	1	0	0	0	0	0	0	0	0	0	0	0	0	0	1
2803 TAYLOR ST	0	1	0	0	0	0	0	0	0	0	0	0	0	0	0	1
2900 ELM ST	0	1	0	0	0	0	0	0	0	0	0	0	0	0	0	1
3000 COMMERCE ST	0	1	0	0	0	0	0	0	0	0	0	0	0	0	0	1
3000 DAWSON ST	0	1	0	0	0	0	0	0	0	0	0	0	0	0	0	1
3127 INWOOD RD	0	1	0	0	0	0	0	0	0	0	0	0	0	0	0	1
3243 MERRIFIELD AVE	0	1	0	0	0	0	0	0	0	0	0	0	0	0	0	1

OT: Out of City

6/1/2025 9:20:09 AM

Arrest Address	D1	D2	D3	D4	D5	D6	D7	D8	D9	D10	D11	D12	D13	D14	OT	Total
334 S HALL ST	0	1	0	0	0	0	0	0	0	0	0	0	0	0	0	1
3400 COMMERCE ST	0	1	0	0	0	0	0	0	0	0	0	0	0	0	0	1
3900 COMMERCE ST	0	1	0	0	0	0	0	0	0	0	0	0	0	0	0	1
400 EXPOSITION AVE	0	1	0	0	0	0	0	0	0	0	0	0	0	0	0	1
400 N HALL ST	0	1	0	0	0	0	0	0	0	0	0	0	0	0	0	1
11926 DIXFIELD DR	0	0	0	0	0	0	0	0	1	0	0	0	0	0	0	1
12670 E NORTHWEST HWY	0	0	0	0	0	0	0	0	1	0	0	0	0	0	0	1
13100 PANDORA DR	0	0	0	0	0	0	0	0	1	0	0	0	0	0	0	1
2206 HOUSLEY DR	0	0	0	0	0	0	0	0	1	0	0	0	0	0	0	1
2525 CENTERVILLE RD	0	0	0	0	0	0	0	0	1	0	0	0	0	0	0	1
4875 W LAWTHER DR	0	0	0	0	0	0	0	0	1	0	0	0	0	0	0	1
5003 SKILLMAN ST	0	0	0	0	0	0	0	0	1	0	0	0	0	0	0	1
5300 TWIN SIXTIES DR	0	0	0	0	0	0	0	0	1	0	0	0	0	0	0	1
5349 AMESBURY DR	0	0	0	0	0	0	0	0	1	0	0	0	0	0	0	1
5665 E MOCKINGBIRD LN	0	0	0	0	0	0	0	0	1	0	0	0	0	0	0	1
5804 ABRAMS RD	0	0	0	0	0	0	0	0	1	0	0	0	0	0	0	1
5900 SKILLMAN ST	0	0	0	0	0	0	0	0	1	0	0	0	0	0	0	1
6108 ABRAMS RD	0	0	0	0	0	0	0	0	1	0	0	0	0	0	0	1
6130 GREENVILLE AVE	0	0	0	0	0	0	0	0	1	0	0	0	0	0	0	1
6471 E NORTHWEST HWY	0	0	0	0	0	0	0	0	1	0	0	0	0	0	0	1
6621 MERCEDES AVE	0	0	0	0	0	0	0	0	1	0	0	0	0	0	0	1
9600 GARLAND RD	0	0	0	0	0	0	0	0	1	0	0	0	0	0	0	1
ABRAMS RD & E MOCKINGBIRD LN	0	0	0	0	0	0	0	0	1	0	0	0	0	0	0	1
10048 ROYAL LN	0	0	0	0	0	0	0	0	0	1	0	0	0	0	0	1
10075 ROYAL LN	0	0	0	0	0	0	0	0	0	1	0	0	0	0	0	1
10503 METRIC DR	0	0	0	0	0	0	0	0	0	1	0	0	0	0	0	1
10612 GREYFRIARS LN	0	0	0	0	0	0	0	0	0	1	0	0	0	0	0	1
11300 N CENTRAL EXPY	0	0	0	0	0	0	0	0	0	1	0	0	0	0	0	1
11426 N CENTRAL EXPY NB	0	0	0	0	0	0	0	0	0	1	0	0	0	0	0	1
11740 PLANO RD	0	0	0	0	0	0	0	0	0	1	0	0	0	0	0	1
11900 N CENTRAL EXPY	0	0	0	0	0	0	0	0	0	1	0	0	0	0	0	1
12270 GREENVILLE AVE	0	0	0	0	0	0	0	0	0	1	0	0	0	0	0	1
12303 PLANO RD	0	0	0	0	0	0	0	0	0	1	0	0	0	0	0	1
7077 WATERCREST PKWY	0	0	0	0	0	0	0	0	0	1	0	0	0	0	0	1
8100 SKILLMAN ST	0	0	0	0	0	0	0	0	0	1	0	0	0	0	0	1
8500 ROYAL LN	0	0	0	0	0	0	0	0	0	1	0	0	0	0	0	1
8501 LULLWATER DR	0	0	0	0	0	0	0	0	0	1	0	0	0	0	0	1
9030 MARKVILLE DR	0	0	0	0	0	0	0	0	0	1	0	0	0	0	0	1

OT: Out of City

6/1/2025 9:20:09 AM

Arrest Address	D1	D2	D3	D4	D5	D6	D7	D8	D9	D10	D11	D12	D13	D14	OT	Total
9050 MARKVILLE DR	0	0	0	0	0	0	0	0	0	1	0	0	0	0	0	1
9230 SKILLMAN ST	0	0	0	0	0	0	0	0	0	1	0	0	0	0	0	1
9590 FOREST LN	0	0	0	0	0	0	0	0	0	1	0	0	0	0	0	1
9600 FOREST LN	0	0	0	0	0	0	0	0	0	1	0	0	0	0	0	1
9655 CHIMNEY HILL LN	0	0	0	0	0	0	0	0	0	1	0	0	0	0	0	1
9750 WALNUT HILL LN	0	0	0	0	0	0	0	0	0	1	0	0	0	0	0	1
9800 FOREST LN	0	0	0	0	0	0	0	0	0	1	0	0	0	0	0	1
9812 FERRIS CREEK PL	0	0	0	0	0	0	0	0	0	1	0	0	0	0	0	1
9915 E NORTHWEST HWY	0	0	0	0	0	0	0	0	0	1	0	0	0	0	0	1
PLANO RD & FOREST LN	0	0	0	0	0	0	0	0	0	1	0	0	0	0	0	1
10455 N CENTRAL SERV SB	0	0	0	0	0	0	0	0	0	0	1	0	0	0	0	1
12777 MERIT DR	0	0	0	0	0	0	0	0	0	0	1	0	0	0	0	1
12900 COIT RD	0	0	0	0	0	0	0	0	0	0	1	0	0	0	0	1
13001 HILLCREST RD	0	0	0	0	0	0	0	0	0	0	1	0	0	0	0	1
13350 ESPERANZA RD	0	0	0	0	0	0	0	0	0	0	1	0	0	0	0	1
14350 DALLAS PKWY	0	0	0	0	0	0	0	0	0	0	1	0	0	0	0	1
15220 MONTFORT DR	0	0	0	0	0	0	0	0	0	0	1	0	0	0	0	1
5383 SOUTHERN BLVD	0	0	0	0	0	0	0	0	0	0	1	0	0	0	0	1
5902 PRESTON OAKS RD	0	0	0	0	0	0	0	0	0	0	1	0	0	0	0	1
6904 MIDDLE COVE DR	0	0	0	0	0	0	0	0	0	0	1	0	0	0	0	1
5323 HARRY HINES BLVD	0	1	0	0	0	0	0	0	0	0	0	0	0	0	0	1
5326 COLUMBIA AVE	0	1	0	0	0	0	0	0	0	0	0	0	0	0	0	1
5414 CEDAR SPRINGS RD	0	1	0	0	0	0	0	0	0	0	0	0	0	0	0	1
5900 HARRY HINES BLVD	0	1	0	0	0	0	0	0	0	0	0	0	0	0	0	1
6200 MAPLE AVE	0	1	0	0	0	0	0	0	0	0	0	0	0	0	0	1
4700 WIMBELTON WAY	0	0	0	0	0	0	1	0	0	0	0	0	0	0	0	1
5000 SCYENE RD	0	0	0	0	0	0	1	0	0	0	0	0	0	0	0	1
5580 S BUCKNER BLVD	0	0	0	0	0	0	1	0	0	0	0	0	0	0	0	1
6222 PARKDALE DR	0	0	0	0	0	0	1	0	0	0	0	0	0	0	0	1
7890 SAMUELL BLVD	0	0	0	0	0	0	1	0	0	0	0	0	0	0	0	1
8000 S CENTRAL EXPY	0	0	0	0	0	0	1	0	0	0	0	0	0	0	0	1
345 E SANER AVE	0	0	0	1	0	0	0	0	0	0	0	0	0	0	0	1
3542 UTAH AVE	0	0	0	1	0	0	0	0	0	0	0	0	0	0	0	1
3838 SONORA AVE	0	0	0	1	0	0	0	0	0	0	0	0	0	0	0	1
431 BROOK VALLEY CIR	0	0	0	1	0	0	0	0	0	0	0	0	0	0	0	1
4610 S R L THORNTON FWY	0	0	0	1	0	0	0	0	0	0	0	0	0	0	0	1
4767 S R L THORNTON FWY	0	0	0	1	0	0	0	0	0	0	0	0	0	0	0	1
5000 S LANCASTER RD	0	0	0	1	0	0	0	0	0	0	0	0	0	0	0	1

OT: Out of City

6/1/2025 9:20:09 AM

Arrest Address	D1	D2	D3	D4	D5	D6	D7	D8	D9	D10	D11	D12	D13	D14	OT	Total
10100 SILVER MEADOW DR	0	0	0	0	1	0	0	0	0	0	0	0	0	0	0	1
1242 N MASTERS DR	0	0	0	0	1	0	0	0	0	0	0	0	0	0	0	1
1710 S BUCKNER BLVD	0	0	0	0	1	0	0	0	0	0	0	0	0	0	0	1
1839 RIVERWAY PL	0	0	0	0	1	0	0	0	0	0	0	0	0	0	0	1
2223 LOLITA DR	0	0	0	0	1	0	0	0	0	0	0	0	0	0	0	1
333 S ST AUGUSTINE DR	0	0	0	0	1	0	0	0	0	0	0	0	0	0	0	1
14222 LASATER RD	0	0	0	0	0	0	0	1	0	0	0	0	0	0	0	1
15920 SEAGOVILLE RD	0	0	0	0	0	0	0	1	0	0	0	0	0	0	0	1
1800 S BELT LINE RD	0	0	0	0	0	0	0	1	0	0	0	0	0	0	0	1
1900 S BELT LINE RD	0	0	0	0	0	0	0	1	0	0	0	0	0	0	0	1
221 STONEPORT DR	0	0	0	0	0	0	0	1	0	0	0	0	0	0	0	1
2525 W WHEATLAND RD	0	0	0	0	0	0	0	1	0	0	0	0	0	0	0	1
3203 KIRNWOOD DR	0	0	0	0	0	0	0	1	0	0	0	0	0	0	0	1
324 N JIM MILLER RD	0	0	0	0	0	0	0	1	0	0	0	0	0	0	0	1
3805 W WHEATLAND RD	0	0	0	0	0	0	0	1	0	0	0	0	0	0	0	1
3839 MORNINGVIEW DR	0	0	0	0	0	0	0	1	0	0	0	0	0	0	0	1
4900 BONNIE VIEW RD	0	0	0	0	0	0	0	1	0	0	0	0	0	0	0	1
6138 VERANDA WAY	0	0	0	0	0	0	0	1	0	0	0	0	0	0	0	1
7235 ALBERT WILLIAMS DR	0	0	0	0	0	0	0	1	0	0	0	0	0	0	0	1
7243 GREAT TRINITY FOREST WAY	0	0	0	0	0	0	0	1	0	0	0	0	0	0	0	1
7302 ELAM RD	0	0	0	0	0	0	0	1	0	0	0	0	0	0	0	1
7516 MARIETTA LN	0	0	0	0	0	0	0	1	0	0	0	0	0	0	0	1
7717 LEIGH ANN DR	0	0	0	0	0	0	0	1	0	0	0	0	0	0	0	1
7800 S HAMPTON RD	0	0	0	0	0	0	0	1	0	0	0	0	0	0	0	1
8435 S HAMPTON RD	0	0	0	0	0	0	0	1	0	0	0	0	0	0	0	1
910 ABIGALE LN	0	0	0	0	0	0	0	1	0	0	0	0	0	0	0	1
10219 VINEMONT ST	0	0	0	0	0	0	0	0	1	0	0	0	0	0	0	1
10700 WOODMEADOW PKWY	0	0	0	0	0	0	0	0	1	0	0	0	0	0	0	1
10725 SHILOH RD	0	0	0	0	0	0	0	0	1	0	0	0	0	0	0	1
10950 WOODMEADOW PKWY	0	0	0	0	0	0	0	0	1	0	0	0	0	0	0	1
16351 LAUDER LN	0	0	0	0	0	0	0	0	0	0	0	1	0	0	0	1
17250 KNOLL TRAIL DR	0	0	0	0	0	0	0	0	0	0	0	1	0	0	0	1
17671 ADDISON RD	0	0	0	0	0	0	0	0	0	0	0	1	0	0	0	1
18000 VAIL ST	0	0	0	0	0	0	0	0	0	0	0	1	0	0	0	1
18118 MIDWAY RD	0	0	0	0	0	0	0	0	0	0	0	1	0	0	0	1
18949 MARSH LN	0	0	0	0	0	0	0	0	0	0	0	1	0	0	0	1
19008 PLATTE RIVER WAY	0	0	0	0	0	0	0	0	0	0	0	1	0	0	0	1
9320 BECK AVE	0	0	0	0	0	0	1	0	0	0	0	0	0	0	0	1

Arrest Address	D1	D2	D3	D4	D5	D6	D7	D8	D9	D10	D11	D12	D13	D14	OT	Total
431 N ST AUGUSTINE DR	0	0	0	0	1	0	0	0	0	0	0	0	0	0	0	1
492 S ST AUGUSTINE DR	0	0	0	0	1	0	0	0	0	0	0	0	0	0	0	1
8102 L B J FWY	0	0	0	0	0	0	0	0	0	0	1	0	0	0	0	1
8188 SPRING VALLEY RD	0	0	0	0	0	0	0	0	0	0	1	0	0	0	0	1
4016 FLINTRIDGE DR	0	0	0	0	0	0	0	0	0	0	0	0	1	0	0	1
4332 ROYAL RIDGE DR	0	0	0	0	0	0	0	0	0	0	0	0	1	0	0	1
5300 LEMMON AVE	0	0	0	0	0	0	0	0	0	0	0	0	1	0	0	1
6232 RETAIL RD	0	0	0	0	0	0	0	0	0	0	0	0	1	0	0	1
7019 HOLLY HILL DR	0	0	0	0	0	0	0	0	0	0	0	0	1	0	0	1
8107 MANDERVILLE LN	0	0	0	0	0	0	0	0	0	0	0	0	1	0	0	1
8213 MEADOW RD	0	0	0	0	0	0	0	0	0	0	0	0	1	0	0	1
8321 PARK LN	0	0	0	0	0	0	0	0	0	0	0	0	1	0	0	1
8510 GLENCREST LN	0	0	0	0	0	0	0	0	0	0	0	0	1	0	0	1
8515 PARK LN	0	0	0	0	0	0	0	0	0	0	0	0	1	0	0	1
8687 N CENTRAL EXPY	0	0	0	0	0	0	0	0	0	0	0	0	1	0	0	1
100 S AKARD ST	0	0	0	0	0	0	0	0	0	0	0	0	0	1	0	1
3847 TIMBERGLEN RD	0	0	0	0	0	0	0	0	0	0	0	1	0	0	0	1
4100 COUNTRY BROOK DR	0	0	0	0	0	0	0	0	0	0	0	1	0	0	0	1
4141 ROSEMEADE PKWY	0	0	0	0	0	0	0	0	0	0	0	1	0	0	0	1
4194 MIDROSE TRL	0	0	0	0	0	0	0	0	0	0	0	1	0	0	0	1
7650 MCCALLUM BLVD	0	0	0	0	0	0	0	0	0	0	0	1	0	0	0	1
8030 FRANKFORD RD	0	0	0	0	0	0	0	0	0	0	0	1	0	0	0	1
10910 N CENTRAL SERV NB	0	0	0	0	0	0	0	0	0	0	0	0	1	0	0	1
3600 FOREST LN	0	0	0	0	0	0	0	0	0	0	0	0	1	0	0	1
4000 N CENTRAL EXPY	0	0	0	0	0	0	0	0	0	0	0	0	0	1	0	1
4001 ROSELAND AVE	0	0	0	0	0	0	0	0	0	0	0	0	0	1	0	1
4123 CEDAR SPRINGS RD	0	0	0	0	0	0	0	0	0	0	0	0	0	1	0	1
4414 BUENA VISTA ST	0	0	0	0	0	0	0	0	0	0	0	0	0	1	0	1
5001 N CENTRAL EXPY	0	0	0	0	0	0	0	0	0	0	0	0	0	1	0	1
5707 GASTON AVE	0	0	0	0	0	0	0	0	0	0	0	0	0	1	0	1
5742 E MOCKINGBIRD LN	0	0	0	0	0	0	0	0	0	0	0	0	0	1	0	1
5826 VICTOR ST	0	0	0	0	0	0	0	0	0	0	0	0	0	1	0	1
6300 E MOCKINGBIRD LN	0	0	0	0	0	0	0	0	0	0	0	0	0	1	0	1
6400 COVINGTON LN	0	0	0	0	0	0	0	0	0	0	0	0	0	1	0	1
900 COMMERCE ST	0	0	0	0	0	0	0	0	0	0	0	0	0	1	0	1
901 MAIN ST	0	0	0	0	0	0	0	0	0	0	0	0	0	1	0	1
2941 UTAH AVE	0	0	0	0	0	0	0	0	0	0	0	0	0	0	1	1
6200 W PARKER RD	0	0	0	0	0	0	0	0	0	0	0	0	0	0	1	1

OT: Out of City

6/1/2025 9:20:09 AM

Arrest Address	D1	D2	D3	D4	D5	D6	D7	D8	D9	D10	D11	D12	D13	D14	OT	Total
2215 ROSS AVE	0	0	0	0	0	0	0	0	0	0	0	0	0	1	0	1
2380 N FIELD ST	0	0	0	0	0	0	0	0	0	0	0	0	0	1	0	1
2400 ALLEN ST	0	0	0	0	0	0	0	0	0	0	0	0	0	1	0	1
2417 N HASKELL AVE	0	0	0	0	0	0	0	0	0	0	0	0	0	1	0	1
3003 SWISS AVE	0	0	0	0	0	0	0	0	0	0	0	0	0	1	0	1
3007 N HENDERSON AVE	0	0	0	0	0	0	0	0	0	0	0	0	0	1	0	1
1010 ROSS AVE	0	0	0	0	0	0	0	0	0	0	0	0	0	1	0	1
1014 MAIN ST	0	0	0	0	0	0	0	0	0	0	0	0	0	1	0	1
1322 ELM ST	0	0	0	0	0	0	0	0	0	0	0	0	0	1	0	1
1400 ELM ST	0	0	0	0	0	0	0	0	0	0	0	0	0	1	0	1
1400 MAIN ST	0	0	0	0	0	0	0	0	0	0	0	0	0	1	0	1
1411 MAIN ST	0	0	0	0	0	0	0	0	0	0	0	0	0	1	0	1
1700 GREENVILLE AVE	0	0	0	0	0	0	0	0	0	0	0	0	0	1	0	1
1700 MAIN ST	0	0	0	0	0	0	0	0	0	0	0	0	0	1	0	1
1700 SAN JACINTO ST	0	0	0	0	0	0	0	0	0	0	0	0	0	1	0	1
1722 N MARKET ST	0	0	0	0	0	0	0	0	0	0	0	0	0	1	0	1
1900 BRYAN ST	0	0	0	0	0	0	0	0	0	0	0	0	0	1	0	1
205 S LAMAR ST	0	0	0	0	0	0	0	0	0	0	0	0	0	1	0	1
208 S AKARD ST	0	0	0	0	0	0	0	0	0	0	0	0	0	1	0	1
2100 N HOUSTON ST	0	0	0	0	0	0	0	0	0	0	0	0	0	1	0	1
Total	23	79	23	27	16	34	34	20	24	25	19	16	15	43	2	400

Memorandum



DATE June 6, 2025

CITY OF DALLAS

TO Members of the Community Police Oversight Board

SUBJECT **Complaints Received from May 1, 2025, to May 31, 2025**

This memorandum provides a summary of complaints received and resolved by OCPO in May 2025. From **May 1 to May 31, 2025**, the **Office of Community Police Oversight (OCPO)** received a total of **104 complaints**. Each complaint undergoes an initial review by OCPO, in collaboration with the **Dallas Police Department's Internal Affairs Division (IAD)**, to determine the appropriate type of investigation:

Investigation Types

- **Control Number (CN):**
For allegations that could result in a written reprimand or higher. Investigated by the Internal Affairs Division.
- **Division Referral (DR):**
For less severe allegations that may result in corrective actions such as Advice and Instruction, Documented Counseling, or a Supervisor's Report of Correction. Investigated by the officer's division.
- **No Investigation (NI):**
For cases that will not be investigated by IAD (e.g., allegations submitted after 60 days or failing to meet legal requirements).
- **Public Integrity (PI):**
For allegations of criminal conduct by police officers. These are investigated by the **Public Integrity Unit**. All complaints that may rise to the level of a criminal offense, including anonymous submissions, are forwarded to this unit.
- **Administrative Inquiry Investigation:**
Investigations into misconduct or improper police handling may be needed even without formal complaints. This includes cases involving unidentified employees, vague allegations, City Manager referrals, third-party claims, anonymous criminal activity reports, directives from leadership, and instances where the complainant may be untruthful.

Reasons for No Investigation (NI)

- **Does Not Meet Criteria:** Complainant refused to provide a written statement (per TX GC 614.022)
- **Duplicate Complaint:** Allegation already under review or previously addressed.
- **Failure to Articulate:** No clear allegation of misconduct provided.
- **Guilt or Innocence:** Complaint challenges legal guilt, not officer conduct
- **Information Only:** Request for or provision of unrelated information
- **More Information Needed:** Insufficient information to proceed.
- **No Violation:** Preliminary review finds no policy violation.
- **No Violation (BWC):** Body Worn Camera review confirms no misconduct.
- **Non-Employee:** Complaint involves a non-DPD individual.
- **Sixty Day:** Complaint received more than 60 days after incident with no good cause.
- **Third Party:** Complainant was not a victim or witness of the incident.

Complaint Classification Summary

The **104** complaints received were categorized as follows:

- **7** classified as *No Investigation (NI)*
- **0** classified as *Division Referral (DR)*
- **0** classified as *Control Number (CN)*
- **0** classified as *Public Integrity (PI)*
- **97** complaints are *pending determination*

Non-Pending Complaints

The remaining complaints (those already reviewed) were further categorized:

- **2** *Guilt or Innocence*
- **1** *Information Referred to Divisions*
- **2** No Violation BWC
- **1** Non-Employee
- **1** Outside Agency

Completed Cases

During the month of May 2025, there were **19** cases in which an investigation was completed.

Breakdown of Completed Cases:

- **14** cases classified as *Division Referral (DR)*
- **3** cases classified as *Control Number (CN)*
- **2** cases classified as *Administrative Inquiry*

Completed Cases Findings

- **8** cases were listed as *Exonerated*
- **9** cases were listed as *Unfounded*
- **2** case was listed as *Not Sustained*

Most Common Allegations:

- **Racial Profiling:** 7 occurrences
- **Discourtesy/Unprofessionalism:** 4 occurrences
- **Improper or No Action:** 6 occurrences

This memorandum summarizes complaints received and reviewed in May 2025. For further details or questions, please refer to the following spreadsheet or contact the Office of Community Police Oversight.

Inc: IA No	Inc: Incident type	Inc: Investigative unit	Inc: Received date	Inc: Completed date	Inc: Classification	Inc: Sub-Classification
EC2025-0467	External Complaint	Police Oversight	5/1/2025	5/1/2025	No Investigation Conducted	Non-Employee
EC2025-0469	External Complaint	Police Oversight	5/1/2025	5/1/2025		
EC2025-0471	External Complaint	Police Oversight	5/1/2025	5/1/2025	No Investigation Conducted	No Violation BWC
EC2025-0475	External Complaint	Police Oversight	5/1/2025	5/5/2025		
EC2025-0479	External Complaint	Police Oversight	5/5/2025	5/5/2025		

EC2025-0480	External Complaint	Police Oversight	5/5/2025	5/5/2025	No Investigation Conducted	Information Referred to Divisions
EC2025-0481	External Complaint	Police Oversight	5/5/2025	5/5/2025		
EC2025-0482	External Complaint	Police Oversight	5/5/2025	5/5/2025		
EC2025-0483	External Complaint	Police Oversight	5/1/2025	5/6/2025		
EC2025-0485	External Complaint	Police Oversight	5/1/2025	5/6/2025		
EC2025-0486	External Complaint	Police Oversight	5/1/2025	5/6/2025	No Investigation Conducted	No Violation BWC
EC2025-0487	External Complaint	Police Oversight	5/5/2025	5/7/2025	No Investigation Conducted	Guilt or Innocence
EC2025-0488	External Complaint	Police Oversight	5/7/2025	5/7/2025		
EC2025-0489	External Complaint	Police Oversight	5/7/2025	5/7/2025		
EC2025-0490	External Complaint	Police Oversight	5/8/2025	5/8/2025		
EC2025-0491	External Complaint	Police Oversight	5/8/2025	5/8/2025		
EC2025-0492	External Complaint	Police Oversight	5/4/2025	5/8/2025		
EC2025-0493	External Complaint	Police Oversight	5/7/2025	5/8/2025		
EC2025-0494	External Complaint	Police Oversight	5/7/2025	5/8/2025		
EC2025-0495	External Complaint	Police Oversight	5/5/2025	5/8/2025		
EC2025-0496	External Complaint	Police Oversight	5/1/2025	5/8/2025		
EC2025-0497	External Complaint	Police Oversight	5/8/2025	5/8/2025		
EC2025-0498	External Complaint	Police Oversight	5/4/2025	5/8/2025		
EC2025-0499	External Complaint	Police Oversight	5/8/2025	5/8/2025		
EC2025-0501	External Complaint	Police Oversight	5/1/2025	5/9/2025		
EC2025-0502	External Complaint	Police Oversight	5/2/2025	5/12/2025		
EC2025-0503	External Complaint	Police Oversight	5/9/2025	5/12/2025		

EC2025-0504	External Complaint	Police Oversight	5/9/2025	5/12/2025		
EC2025-0505	External Complaint	Police Oversight	5/8/2025	5/12/2025		
EC2025-0506	External Complaint	Police Oversight	5/2/2025	5/12/2025		
EC2025-0507	External Complaint	Police Oversight	5/12/2025	5/12/2025	No Investigation Conducted	Outside Agency
EC2025-0508	External Complaint	Police Oversight	5/12/2025	5/12/2025		
EC2025-0509	External Complaint	Police Oversight	5/12/2025	5/12/2025		
EC2025-0510	External Complaint	Police Oversight	5/12/2025	5/12/2025		
EC2025-0511	External Complaint	Police Oversight	5/8/2025	5/12/2025		
EC2025-0512	External Complaint	Police Oversight	5/9/2025	5/12/2025		
EC2025-0513	External Complaint	Police Oversight	5/5/2025	5/12/2025		
EC2025-0514	External Complaint	Police Oversight	5/11/2025	5/13/2025		
EC2025-0515	External Complaint	Police Oversight	5/13/2025	5/13/2025		
EC2025-0516	External Complaint	Police Oversight	5/8/2025	5/13/2025		
EC2025-0517	External Complaint	Police Oversight	5/6/2025	5/13/2025		
EC2025-0518	External Complaint	Police Oversight	5/6/2025	5/14/2025		
EC2025-0519	External Complaint	Police Oversight	5/13/2025	5/14/2025		
EC2025-0520	External Complaint	Police Oversight	5/13/2025	5/14/2025		
EC2025-0521	External Complaint	Police Oversight	5/12/2025	5/14/2025		
EC2025-0522	External Complaint	Police Oversight	5/9/2025	5/14/2025	No Investigation Conducted	Guilt or Innocence
EC2025-0523	External Complaint	Police Oversight	5/5/2025	5/14/2025		
EC2025-0524	External Complaint	Police Oversight	5/12/2025	5/14/2025		
EC2025-0525	External Complaint	Police Oversight	5/10/2025	5/14/2025		

EC2025-0526	External Complaint	Police Oversight	5/14/2025	5/15/2025		
EC2025-0527	External Complaint	Police Oversight	5/14/2025	5/15/2025		
EC2025-0528	External Complaint	Police Oversight	5/14/2025	5/15/2025		
EC2025-0529	External Complaint	Police Oversight	5/12/2025	5/15/2025		
EC2025-0530	External Complaint	Police Oversight	5/14/2025	5/15/2025		
EC2025-0531	External Complaint	Police Oversight	5/14/2025	5/15/2025		
EC2025-0532	External Complaint	Police Oversight	5/13/2025	5/15/2025		
EC2025-0533	External Complaint	Police Oversight	5/12/2025	5/15/2025		
EC2025-0534	External Complaint	Police Oversight	5/13/2025	5/16/2025		
EC2025-0535	External Complaint	Police Oversight	5/13/2025	5/19/2025		
EC2025-0536	External Complaint	Police Oversight	5/19/2025	5/19/2025		
EC2025-0537	External Complaint	Police Oversight	5/13/2025	5/19/2025		
EC2025-0538	External Complaint	Police Oversight	5/19/2025	5/19/2025		
EC2025-0539	External Complaint	Police Oversight	5/15/2025	5/19/2025		
EC2025-0540	External Complaint	Police Oversight	5/19/2025	5/19/2025		
EC2025-0541	External Complaint	Police Oversight	5/19/2025	5/19/2025		
EC2025-0542	External Complaint	Police Oversight	5/16/2025	5/19/2025		
EC2025-0543	External Complaint	Police Oversight	5/19/2025	5/19/2025		
EC2025-0544	External Complaint	Police Oversight	5/13/2025	5/19/2025		
EC2025-0545	External Complaint	Police Oversight	5/19/2025	5/19/2025		
EC2025-0546	External Complaint	Police Oversight	5/12/2025	5/20/2025		
EC2025-0547	External Complaint	Police Oversight	5/13/2025	5/20/2025		
EC2025-0548	External Complaint	Police Oversight	5/15/2025	5/20/2025		

EC2025-0549	External Complaint	Police Oversight	5/19/2025	5/20/2025		
EC2025-0550	External Complaint	Police Oversight	5/16/2025	5/20/2025		
EC2025-0551	External Complaint	Police Oversight	5/12/2025	5/20/2025		
EC2025-0553	External Complaint	Police Oversight	5/16/2025	5/21/2025		
EC2025-0554	External Complaint	Police Oversight	5/21/2025	5/21/2025		
EC2025-0555	External Complaint	Police Oversight	5/19/2025	5/21/2025		
EC2025-0556	External Complaint	Police Oversight	5/21/2025	5/21/2025		
EC2025-0557	External Complaint	Police Oversight	5/21/2025	5/21/2025		
EC2025-0558	External Complaint	Police Oversight	5/15/2025	5/21/2025		
EC2025-0559	External Complaint	Police Oversight	5/20/2025	5/21/2025		
EC2025-0560	External Complaint	Police Oversight	5/21/2025	5/22/2025		
EC2025-0561	External Complaint	Police Oversight	5/12/2025	5/22/2025		
EC2025-0562	External Complaint	Police Oversight	5/19/2025	5/22/2025		
EC2025-0563	External Complaint	Police Oversight	5/21/2025	5/22/2025		
EC2025-0564	External Complaint	Police Oversight	5/3/2025	5/22/2025		
EC2025-0565	External Complaint	Police Oversight	5/21/2025	5/23/2025		
EC2025-0566	External Complaint	Police Oversight	5/23/2025	5/23/2025		
EC2025-0567	External Complaint	Police Oversight	5/22/2025	5/27/2025		
EC2025-0568	External Complaint	Police Oversight	5/27/2025	5/27/2025		
EC2025-0569	External Complaint	Police Oversight	5/27/2025	5/28/2025		
EC2025-0570	External Complaint	Police Oversight	5/26/2025	5/28/2025		
EC2025-0571	External Complaint	Police Oversight	5/27/2025	5/28/2025		
EC2025-0572	External Complaint	Police Oversight	5/28/2025	5/29/2025		

EC2025-0573	External Complaint	Police Oversight	5/23/2025	5/29/2025		
EC2025-0574	External Complaint	Police Oversight	5/28/2025	5/29/2025		
EC2025-0575	External Complaint	Police Oversight	5/26/2025	5/29/2025		
EC2025-0576	External Complaint	BT Request for Contrl No	5/28/2025	5/29/2025		
EC2025-0577	External Complaint	Police Oversight	5/29/2025	5/30/2025		
EC2025-0578	External Complaint	BT Use of Force	5/27/2025	6/2/2025		Inappropriate Use of Force
EC2025-0579	External Complaint	Police Oversight	5/30/2025	6/2/2025		
EC2025-0580	External Complaint	Police Oversight	5/26/2025	6/2/2025		
EC2025-0581	External Complaint	Police Oversight	5/26/2025	6/2/2025		

External Administrative Complaints Received as of 06/05/2025 for Fiscal Year 2024-2025

	Oct		Nov		Dec		Jan		Feb		March		April		May		June		July		Aug		Sept	
Total External Complaints by Source	DPD	OCPO	DPD	OCPO	DPD	OCPO	DPD	OCPO	DPD	OCPO	DPD	OCPO	DPD	OCPO	DPD	OCPO	DPD	OCPO	DPD	OCPO	DPD	OCPO	DPD	OCPO
DPD Total	89	89	57	57	71	71	83	83	76	79	71	71	130	130	92	92	0	0	0	0	0	0	0	0
External Email	29	29	20	20	30	30	46	46	42	42	38	38	87	87	58	58								
External Fax			1	1																				
External Letter	5	5	6	6	2	2	3	3	3	3			5	5	2	2								
External Telephone																								
External Online Form	5	5	2	2	2	2	4	4	2	2	1	1			2	2								
External Walk-in DPD	50	50	28	28	37	37	30	30	29	32	32	32	38	38	30	30								
OCPO Total	29	29	22	22	25	25	39	39	43	43	19	19	23	23	12	12	0	0	0	0	0	0	0	0
External Email OCPO	9	9	11	11	13	13	17	17	14	14	3	3	9	9	8	8								
External Fax OCPO											1	1												
External Letter OCPO	1	1											1	1										
External Telephone OCPO									27	27														
External Online Form OCPO	19	19	9	9	12	12	21	21			12	12	10	10	3	3								
External Walk-in OCPO			2	2			1	1	2	2	3	3	3	3	1	1								
Grand Total	118	118	79	79	96	96	122	122	119	122	90	90	153	153	104	104	0	0	0	0	0	0	0	0

External Complaints Processed by Internal Affairs as of 05/05/2025

Divisional Investigations with Category	9	9	11	11	13	13	10	10	4	4	15	15	20	20	0	0	0	0	0	0	0	0	0	0
Discourtesy or Unprofessionalism			4	4	3	3	2	2	2	2	5	5	5	5										
Fail to Complete Reports					2	2	1	1																
Improper Action	8	8	4	4	7	7	5	5	2	2	10	10	12	12										
Improper Comments			2	2																				
Improper or No Investigation	1	1	1	1	1	1	2	2					3	3										
Internal Affairs Investigations and Category	4	4	3	3	5	5	7	7	3	3	8	8	4	4	0	0	0	0	0	0	0	0	0	0
Abuse of Authority																								
Adverse Conduct											2	2	1	1										
Dispatch/911 Violation																								
Discourtesy to Other Employees																								
Failed to Complete Report on Time																								
Failed to Secure Property																								
Harassment	1	1									1	1												
Illegal or Improper Search	1	1																						
Improper or False Arrest																								
Improper or No Investigation																								
Improper Release of Information																								
Incomplete or Erroneous Report							1	1																
Inquiry																								
Lost/Damaged Citizen Property																								
Mistreatment of Citizen							1	1			1	1												
Placed Citizen in Danger																								
Racial Profiling																								
Use of Force	1	1			2	2	2	2	1	1	4	4	3	3										
Improper Action or Comments	1	1	3	3	3	3	3	3	2	2														
Complaints Referred to the Public Integrity Unit	2	2	0	0	0	0	1	1	0	0	2	2	1	1										
Preliminary Investigation and Outcome	105	105	65	65	78	78	105	105	112	112	67	67	129	129	104	104	0	0	0	0	0	0	0	0
Did not meet criteria			1	1			4	4	7	7	2	2	5	5										
Duplicate Complaint	18	18	15	15	6	6	6	6	12	12	3	3	1	1										
Fail to Articulate	13	13	6	6	11	11	7	7	9	9	14	14	15	15										
Guilt or Innocence	4	4	3	3	2	2	6	6	3	3	3	3	3	3	2	2								
Information Only	16	16	10	10	12	12	24	24	19	19	12	12	37	37	1	1								
More Information	9	9	7	7	3	3	9	9	8	8	6	6	7	7										
Need Signature																								
No Violation	15	15	6	6	9	9	12	12	29	29	7	7	7	7										
No Violation BWC	18	18	6	6	14	14	14	14	9	9	6	6	14	14	2	2								
Non Employee	5	5	5	5	11	11	10	10	5	5	5	5	14	14	1	1								
Other (Outside Agency)	5	5	4	4	2	2	3	3	8	8	3	3	5	5	1	1								
Training Recommendation																								
Possible																								
Sixty Day					4	4	4	4	1	1	1	1	1	1										
Third Party	2	2	2	2	4	4	2	2			1	1	1	1										
Unknown Officer																								
OCPO Investigation																								
Recent EC's under review (as of 05/05/2025)							4	4	2	2	4	4	19	19	97	97								
Grand Totals	118	118	79	79	96	96	122	122	119	119	90	90	153	153	104	104	0	0	0	0	0	0	0	0

The Internal Affairs Division calculates monthly complaints

Inc: IA No	Inc: Incident type	Inc: Linked Case Number	Inc: Source	Inc: Occurred date	Inc: Received date	Inc: Completed date	Off: Badge/ID number	Off: Type	Alg: Allegation	Alg: Finding	Act: Action taken	Inc: Database row #
CN2024-035	Inquiry	EC2024-0049	External	10/14/2022	1/3/2024	5/19/2025			Administrative Inquiry	Complete		213455
CN2024-179	Investigation	EC2024-1094	External	9/19/2024	9/20/2024	5/20/2025	11614	Sworn	Discourtesy/Unprofessionalism	Not Sustained		221384
CN2024-197	External Investigation	EC2024-1179	External	3/22/2024	10/11/2024	5/8/2025	11799	Sworn	Search, Illegal or improper	Exonerated		222217
CN2024-197	External Investigation	EC2024-1179	External	3/22/2024	10/11/2024	5/8/2025	11650	Sworn	Search, Illegal or improper	Exonerated		222217
CN2024-205	Investigation	EC2024-1258	External	10/25/2024	10/28/2024	5/9/2025	6591	Sworn	Improper Conduct	Not Sustained		222712
CN2024-224	Inquiry	EC2024-1336	External	11/27/2024	12/3/2024	5/19/2025	7208	Sworn	Threatening Statements	Not Sustained		223663
CN2025-005	External Investigation	EC2024-1420	External	12/26/2024	12/30/2024	5/8/2025	12626	Sworn	Inappropriate or Unnecessary Use of Force	Exonerated		224295
CN2025-005	External Investigation	EC2024-1420	External	12/26/2024	12/30/2024	5/8/2025	10306	Sworn	Inappropriate or Unnecessary Use of Force	Exonerated		224295
CN2025-053	External Investigation	EC2025-0113	External	2/3/2025	2/4/2025	5/8/2025	11160	Sworn	Personal Business On Duty	Unfounded		225795
DR2025-017	Division Referral	EC2025-0268	External Email	3/18/2025	3/18/2025	5/14/2025	0	Non Sworn	Improper or No Action	Unfounded		226956
DR2025-020	Division Referral	EC2025-0272	External Online Form OPO	3/15/2025	3/18/2025	5/12/2025	12214	Sworn	Discourtesy/Unprofessionalism	Unfounded		227337
DR2025-021	Division Referral	EC2025-0273	External Email	3/14/2025	3/15/2025	5/15/2025	12189	Sworn	Discourtesy/Unprofessionalism	Exonerated		227363
DR2025-021	Division Referral	EC2025-0273	External Email	3/14/2025	3/15/2025	5/15/2025	12189	Sworn	Improper Comments	Exonerated		227363
DR2025-023	Division Referral	EC2025-0285	External Online Form	3/19/2025	3/20/2025	5/29/2025	11350	Sworn	Discourtesy/Unprofessionalism	Exonerated		227378
DR2025-023	Division Referral	EC2025-0285	External Online Form	3/19/2025	3/20/2025	5/29/2025	11350	Sworn	Improper or No Action	Exonerated		227378
DR2025-024	Division Referral	EC2025-0295	External Walk-in DPD	3/16/2025	3/24/2025	5/13/2025	12578	Sworn	Improper or No Action	Unfounded		227379
DR2025-026	Division Referral	EC2025-0286	External Walk-in DPD	3/21/2025	3/21/2025	5/8/2025	12089	Sworn	Racial Profiling	Exonerated		227419
DR2025-026	Division Referral	EC2025-0286	External Walk-in DPD	3/21/2025	3/21/2025	5/8/2025	10729	Sworn	Racial Profiling	Exonerated		227419
DR2025-027	Division Referral	EC2025-0299	External Walk-in DPD	3/24/2025	3/26/2025	5/8/2025	12525	Sworn	Racial Profiling	Unfounded		227611
DR2025-027	Division Referral	EC2025-0299	External Walk-in DPD	3/24/2025	3/26/2025	5/8/2025	12259	Sworn	Racial Profiling	Unfounded		227611
DR2025-027	Division Referral	EC2025-0299	External Walk-in DPD	3/24/2025	3/26/2025	5/8/2025	12074	Sworn	Racial Profiling	Unfounded		227611
DR2025-027	Division Referral	EC2025-0299	External Walk-in DPD	3/24/2025	3/26/2025	5/8/2025	12074	Sworn	Improper Comments	Exonerated		227611
DR2025-028	Division Referral	EC2025-0291	External Walk-in DPD	3/19/2025	3/21/2025	5/20/2025	11844	Sworn	Discourtesy/Unprofessionalism	Unfounded		227615
DR2025-028	Division Referral	EC2025-0291	External Walk-in DPD	3/19/2025	3/21/2025	5/20/2025	11844	Sworn	Racial Profiling	Unfounded		227615
DR2025-028	Division Referral	EC2025-0291	External Walk-in DPD	3/19/2025	3/21/2025	5/20/2025	11412	Sworn	Racial Profiling	Unfounded		227615
DR2025-028	Division Referral	EC2025-0291	External Walk-in DPD	3/19/2025	3/21/2025	5/20/2025	11412	Sworn	Discourtesy/Unprofessionalism	Unfounded		227615
DR2025-030	Division Referral	EC2025-0372	External Email	4/6/2025	4/7/2025	5/13/2025	11661	Sworn	Dress Code Violation	Unfounded		227893
DR2025-031	Division Referral	EC2025-0394	External Email	4/8/2025	4/14/2025	5/16/2025	12128	Sworn	Improper or No Action	Unfounded		227895
DR2025-031	Division Referral	EC2025-0394	External Email	4/8/2025	4/14/2025	5/16/2025	12231	Sworn	Improper or No Action	Unfounded		227895
DR2025-031	Division Referral	EC2025-0394	External Email	4/8/2025	4/14/2025	5/16/2025	8781	Sworn	Improper or No Action	Unfounded		227895

Memorandum



CITY OF DALLAS

DATE May 2, 2025

TO Members of the Community Police Oversight Board

SUBJECT Tiffanie Zaharko-Guanajuato Independent Investigation

OCPO Independent Investigation Report

Case Number: NI2025-0128

Date Complaint Received: January 29, 2025

Date of OCPO Investigation Request: March 12, 2025

Date of OCPO Investigation: April 8, 2025

OCPO Investigator Assigned: Greg Huff

Complaint

Complaint Submitted Via: In-person

Name of Complainant: Tiffanie Zaharko-Guanajuato

Date of Incident: June 13, 2024

Location of Incident: 6300 Block Goliad Ave, Dallas

Involved Officers and Allegation(s) of Misconduct:

- 1. Officer Cameron Molencupp #12413**
 - **Allegation (I):** GO 307.01(D)(2) – Failure to Describe Injuries
 - **Allegation (II):** COC Section 5.3 – Failure to Investigate
- 2. Officer Chandler Zierfuss #12466**
 - **Allegation (I):** GO 307.01(D)(2) – Failure to Describe Injuries
- 3. Officer Roberto Zaya Vega #12468**
 - **Allegation (I):** GO 307.01(D)(2) – Failure to Describe Injuries

Complaint Summary

On January 29, 2025, Tiffanie Zaharko-Guanajuato submitted a complaint to the Dallas Police Department regarding a domestic violence incident that occurred on June 13, 2024, involving her boyfriend, John Crenshaw, for which she was arrested (**Attachment B**). Zaharko-Guanajuato delayed submitting the complaint until the charges against her were dismissed on January 9, 2025.

The complaint included medical records indicating that she had a bite mark on her abdomen, a scratch on her neck, and it was unclear whether strangulation had occurred. The records also noted a laceration on her forearm, which she indicated was self-inflicted as a way to get away from her boyfriend.

Zaharko-Guanajuato summed up her complaint by stating, “The officers failed to conduct an impartial investigation, ignored crucial evidence, neglected to document my injuries properly.....” Zaharko-Guanajuato then listed the below points in her complaint:

- Officers ignored signs that Zaharko-Guanajuato was a victim.
- John Crenshaw advised that Zaharko-Guanajuato was on top of him with a knife. Zaharko-Guanajuato complained that if this was true, he would have been covered in blood from her cuts.
- Crenshaw’s visible injuries were not consistent with Zaharko-Guanajuato being right-handed.
- Excessive police response. Nine or more officers arrived for a domestic dispute, which Zaharko-Guanajuato categorized as not an active threat.
- Police ignored medical evidence of Zaharko-Guanajuato being strangled and bitten.
- Officers allowed Crenshaw to control the narrative without being questioned about his inconsistencies.
- Crenshaw provided a video which he claimed showed the assault, but the officers never obtained the full unedited version.
- Officers ignored Zaharko-Guanajuato’s efforts to stay away from Crenshaw.
- Crenshaw lied about their relationship status and officers never questioned it.
- Officers ignored Crenshaw’s inconsistent statements about the 911 call.
- Officers allowed Crenshaw to mislead them about the gun.
- Zaharko-Guanajuato was humiliated when she had to use a restroom barefoot that had urine all over the floor.

Police Report

Police Report Number 091088-2024: - Authored by Officer Molencupp (**Attachment C**)
On June 13, 2024, John Crenshaw called the police and advised that his girlfriend, Tiffanie Zaharko-Guanajuato was cutting herself with a knife. When police arrived, they contacted Crenshaw, who advised he had been assaulted, and he showed officers a video of the assault. Officers contacted Zaharko-Guanajuato at the residence and arrested her for assault (PC 22.01(a)(1)). The police report contained a statement from Crenshaw and a description of his injuries. The police report did not contain a statement from Zaharko-Guanajuato. The officer noted that he observed fresh cuts on Zaharko-Guanajuato’s forearms. No other injuries were noted for Zaharko-Guanajuato.

Police Report Number 029467-2025: - Authored by Officer Wendy Lary (**Attachment D**)

On March 3, 2025, Zaharko-Guanajuato reported to the Dallas Police that she had documented proof that she was choked by John Crenshaw. Zaharko-Guanajuato described what occurred on June 13, 2024, prior to her getting arrested. Zaharko-Guanajuato advised that when she came home at 12:45 am, John Crenshaw was upset with her. They began arguing, and then Crenshaw grabbed Zaharko-Guanajuato by the neck with one hand and squeezed. She was choked twice more by Crenshaw and then thrown to the ground. Crenshaw grabbed Zaharko-Guanajuato's phone and locked himself in the bedroom, which prevented Zaharko-Guanajuato from calling the police. Crenshaw called the police, and when they arrived, they did not take her statement but did arrest her.

Body Worn Camera (BWC) and Dash Cam Review

Officer Molencupp #1 (Attachment E1)

- 00:58:32** Officer Molencupp makes contact with John Crenshaw outside the residence and takes his statement.
- 01:07:27** Officers make contact with Zaharko-Guanajuato inside her residence.
- 01:10:30** John Crenshaw gives Officer Molencupp his phone to watch a video of Crenshaw being assaulted by Zaharko-Guanajuato. This video is not recorded by the BWC.
- 01:12:57** Officer Molencupp discusses criminal charges for Zaharko-Guanajuato with Sgt. Salone.
- 01:22:26** Officer Molencupp watches the video of the assault again and records it with his BWC.

Officer Molencupp #2 (Attachment E2)

- 01:32:19** This video consists of Officer Molencupp continuing to interview John Crenshaw. The video lasts for 4 minutes and 45 seconds.

Officer Bowman #1 (Attachment E3)

- 01:10:13** Tiffanie Zaharko-Guanajuato is brought outside of her residence in handcuffs where she is treated by the Dallas Fire Department. Officer Bowman stands behind Zaharko-Guanajuato while she is being treated.
- 01:26:55** Zaharko-Guanajuato is placed on the ambulance gurney.

Officer Johnson (Attachment E4)

- 01:29:50** While in the back of the ambulance, Officer Johnson asks Zaharko-Guanajuato, "Do you want to talk about what happened". A conversation ensues in which Zaharko-Guanajuato said that Crenshaw would not leave her alone and describes them arguing over Crenshaw texting an ex-girlfriend. There were no specific questions asked reference anyone being assaulted.
- 01:38:27** Zaharko-Guanajuato arrives at the hospital.

Officer Zierfuss (Attachment E5)

- 02:51:02** Zaharko-Guanajuato is moved to an imaging room in the hospital.
- 02:56:16** Medical Staff asks Officer Zierfuss and Officer Vega what Zaharko-Guanajuato is under arrest for. Ofc. Zierfuss explains that it is for family violence and her wounds are self-inflicted. The Medical Staff then asks if the strangulation marks were his self-defense or if those were self-inflicted. Officer Zierfuss states that he has not taken any pictures of Zaharko-Guanajuato but says he will take pictures.

Officer Ramirez (Attachment E6)

- 05:18:45** An unknown hospital employee (wearing scrubs) can be seen leaving the restroom.
- 05:19:04** Officer Ramirez takes Zaharko-Guanajuato to the restroom.
- 05:20:20** Zaharko-Guanajuato states, "Awesome, he pissed all over the seat".

Photographs:

Evidence.com is the storage system the Department uses for digital media such as body worn camera videos and photographs. There are 18 photographs stored under this incident number. Nine of those photographs are of John Crenshaw (**Attachments F1-F9**), and nine are of blood inside the apartment (**Attachments G1-G9**). There are zero photographs of Zaharko-Guanajuato.

Dallas Police Internal Affairs Preliminary Review:

The Internal Affairs Division did not open an investigation on Zaharko-Guanajuato's complaint. On March 19, 2025, the Internal Affairs Division sent Zaharko-Guanajuato a

letter stating (**Attachment H**):

In accordance with our policy, the Internal Affairs Division does not investigate complaints related to the proposed guilt or innocence of a case, including disputes regarding an arrest or citation. Such matters should be addressed through the judicial system.

On March 12, 2025, Zaharko-Guanajuato submitted a request to the Office of Community Police Oversight for an Independent Review of her complaint (**Attachment I**). The Community Police Oversight Board voted on April 8, 2025, to have the OCPO conduct an independent investigation into this complaint.

Investigation:

Zaharko-Guanajuato had complained that the Dallas Police Department failed to conduct an impartial investigation and ignored crucial evidence.

A review of the original police report (091088-2024) written by Officer Molencupp did not contain a statement from Zaharko-Guanajuato. The report contained a statement from John Crenshaw and described his injuries.

Officer Molencupp wrote that he spoke to Zaharko-Guanajuato over the phone to get her to open the door to the residence. He also wrote that he observed fresh cuts on her forearms. However, nothing in the report references questioning Zaharko-Guanajuato about what happened.

A review of the Body worn camera (BWC) showed that no officers at the scene of the family violence questioned Zaharko-Guanajuato about what happened between her and Crenshaw. When Zaharko-Guanajuato was being transported by ambulance to the hospital, Officer Johnson, who was riding in the back of the ambulance, started a conversation with Zaharko-Guanajuato. Officer Johnson asked if she wanted to talk about what happened, and a conversation ensued about Zaharko-Guanajuato wanting to avoid Crenshaw, but there were no questions regarding either one of them assaulting the other. This conversation took place while Zaharko-Guanajuato was in handcuffs and had been told she was arrested. This occurred without any Miranda waiver and was not documented in a report.

At the hospital, Zaharko-Guanajuato was being watched by Officer Vega and Officer Zierfuss. At one point, Zaharko-Guanajuato is wheeled by gurney to an imaging room, and a medical staff employee asks both officers what she is being arrested for. After it is explained to the medical staff that she was arrested for family violence, the medical staff asked if the possible strangulation marks on Zaharko-Guanajuato were caused by self-defense from the other party. Officer Zierfuss said he hasn't taken photos but will take some. There were no police reports or photographs found of possible strangulation marks on Zaharko-Guanajuato.

Zaharko-Guanajuato complained that when a female officer was going to take her to the restroom, a male officer stopped her and stated that he needed to go first. Zaharko-Guanajuato explained that this male officer was not one of the officers who had been watching her at the hospital that night. Zaharko-Guanajuato then used the restroom and afterwards she said there was urine on the floor and toilet seat. A review of BWC from Officer Ramirez (the female officer who escorted her to the restroom) showed an unknown male hospital employee (wearing scrubs and an ID card) leave the restroom just prior to Zaharko-Guanajuato entering. There was not a Dallas Police Officer who entered the restroom just prior to Zaharko-Guanajuato

Zaharko-Guanajuato submitted medical documentation from Baylor University Medical Center for June 13, 2024 (**Attachment J**). The documentation said, per the EMS report, the patient was assaulted by her boyfriend. The patient was noted to have a bite mark over her anterior abdomen. The patient stated her boyfriend had scratched her neck, but she was unsure if she had been strangled. None of this information was in the police report.

On April 9, 2025, OCPO Investigator Huff interviewed Zaharko-Guanajuato by telephone (**Attachment K**). Zaharko-Guanajuato explained that Dallas Police Detective Timothy Ross was submitting a report to the grand jury for possible charges against Crenshaw for what occurred on June 13, 2024. Zaharko-Guanajuato provided the police report number of 029467-2025.

A review of police report 029467-2025 showed that it was reported on March 3, 2025, when Zaharko-Guanajuato walked into police headquarters and made the report for what happened on June 13, 2024. The reported documented Zaharko-Guanajuato's account for what happened to include being grabbed by the neck by Crenshaw. This report referenced the original report of 091088-2024 and stated that Zaharko-Guanajuato advised that the police never took a statement from her during the night of the incident.

Zaharko-Guanajuato complained of excessive police response to this incident. The information the police had when they responded to the incident was a female cutting herself with a knife and having access to a firearm.

OCPO Investigator Huff attempted to interview Officer Molencupp, Officer Vega, and Officer Zierfuss, however all three declined to be interviewed.

Findings & Conclusion:

The Office of Community Police Oversight (OCPO) reached its conclusions after a thorough review of all available evidence, including video footage, factual records, statements from the involved parties, and official reports. In making its decision, the OCPO carefully considered the precise language of all relevant policies and laws to ensure a well-reasoned and informed outcome. Findings against Officer Molencupp are based on his police report, which did not contain injuries found on Zaharko-Guanajuato

that were later discovered at the hospital. The report also did not contain a full investigation into the incident to include a statement from Zaharko-Guanajuato. This lack of investigation is supported by the Dallas police having to take a second police report in March 2025 that included a statement from Zaharko-Guanajuato.

The findings on Officer Zierfuss and Officer Vega are based on the BWC video which showed medical staff informing them of injuries to Zaharko-Guanajuato which were not photographed or documented in the report.

Regarding the complaint of urine on the floor, the person using the restroom just prior to Zaharko-Guanajuato was not a Dallas Police Officer but appeared to be a hospital employee.

Regarding the complaint of excessive police response, the OCPO did not see any policy violations in the response.

Dallas Police Department General Orders, Section 307.01(D)(2): (Attachment L)

D. Officers having reason to believe that an offense involving family violence has occurred will submit an offense report and include the following information.

2. A description of the injuries.

Dallas Police Department Code of Conduct, Section 5.3: (Attachment L1)

Elements will investigate those incidents assigned or which come to their attention to the fullest extent within their assigned responsibilities.

Officer Cameron Molencupp #12413

Allegation #1 – Failure to Describe Injuries

Finding: Sustained

Allegation #2 – Failure to Investigate

Finding: Sustained

Officer Chandler Zierfuss #12466

Allegation #1 – Failure to Describe Injuries

Finding: Sustained

Officer Roberto Zaya-Vega #12468

Allegation #1 – Failure to Describe Injuries

Finding: Sustained

Recommendation(s) for Policy and/or Discipline in Connection with Sustained Allegation(s) (if any):

The Dallas Police Department General Order Section 502.00(C)(2) states:

Complaints relative to differences of opinion between a citizen and an arresting police officer regarding the guilt or innocence of that citizen will not be investigated but will be properly disposed of within the judicial system. If

a citizen can furnish sufficient evidence, however, that the arrest was malicious and/or illegal, the complaint may be investigated at the discretion of the Internal Affairs Division Commander.

In this particular complaint, the Internal Affairs Division (IAD) initially determined that an investigation was not necessary, categorizing the complaint as a matter of guilt or innocence, in accordance with the relevant policy. However, the Office of Community Policing Oversight (OCPO) asserts that the complaint brought to light potential misconduct related to the failure to accurately document the complainant's injuries and the investigation conducted by the Dallas Police Department (DPD). It should be noted that this complaint does not solely pertain to differing opinions regarding guilt or innocence surrounding the arrest.

The OCPO expresses significant concern regarding the potential implications for future complaints involving arrests or citations, particularly those relating to allegations of misconduct that may be prematurely dismissed or categorized solely as guilt or innocence, thereby resulting in a lack of thorough investigation. To mitigate this issue, the OCPO recommends that the Internal Affairs Division apply the standard outlined in the initial sentence of the policy, rather than adopting a broad interpretation that influenced the determination regarding guilt or innocence.

Furthermore, with respect to the second sentence of the policy, the OCPO advocates for collaboration with the DPD to refine the language, which suggests that even when there is substantial evidence indicating an illegal or malicious arrest, the IAD may opt not to conduct an investigation. To foster community trust and ensure accountability, the OCPO recommends revising the policy to unequivocally state that any credible evidence of illegal or malicious police conduct will prompt a formal investigation.

Attachments:

- A – OCPO Investigation
- B – Complaint to the Internal Affairs Division
- C – Police Report #1 and Detective Notes
- D – Police Report #2 and Detective Notes
- E1-E6 – Body Worn Camera
- F1- F9 – Dallas Police Photographs of Crenshaw
- G1-G9 – Dallas Police Photographs of Crime Scene
- H – Internal Affairs Closure Letter
- I – OCPO Review Request
- J – Email Medical Records and Photos from Zaharko-Guanajuato
- K – Investigator Huff Interview of Zaharko-Guanajuato
- L – Dallas Police General Orders, Section 307.01
- L1 – Dallas Police Code of Conduct, Section 5.3

Greg Huff

OCPO Investigator

Michele Andre

OCPO Director

May 2, 2025

Date Submitted

Memorandum



CITY OF DALLAS

DATE May 27, 2025

TO Members of the Community Police Oversight Board

SUBJECT Abdul Samad Independent Investigation

OCPO Independent Investigation Report

Case Number: NI2024-1209

Date Complaint Received: December 23, 2024

Date of OCPO Investigation Request: April 1, 2025

Date of OCPO Investigation: April 8, 2025

OCPO Investigator Assigned: Greg Huff

Complaint

Complaint Submitted Via: In-person

Name of Complainant: Abdul Samad

Date of Incident: December 22, 2024

Location of Incident: Lake June Rd and N Masters Dr, Dallas

Involved Officers and Allegation(s) of Misconduct:

1. **Officer Simon Medina-Cervantes #12640**
 - **Allegation (I):** COC Section 5.3 – Failure to Investigate
2. **Officer Jonathan Martinez #11753**
 - **Allegation (I):** COC Section 5.3 – Failure to Investigate

Complaint Summary:

On December 23, 2024, Abdul Samad filed a complaint with the Dallas Police Department (DPD) regarding an incident that occurred the previous day (**Attachment B**). Samad reported that he was involved in a vehicular collision in which the passenger of the opposing vehicle allegedly switched seats to falsely claim to be the driver. He also stated that a separate vehicle arrived at the scene, made threats, and attempted to run him over. Samad expressed frustration that the responding officers failed to take any action regarding these concerns.

Police Report:

- **Crash Report (December 22, 2024) (Attachment C):** Authored by Officer Medina-Cervantes, this report lists Iris Castro as the driver of Unit #1 and Abdul Samad as the driver of Unit #2. No passengers were listed, and there was no mention of the alleged driver switch reported by Samad.
- **Miscellaneous Incident Report (December 22, 2024) (Attachment C1):** Also authored by Officer Medina-Cervantes, this report documented Samad's claim that a separate vehicle arrived at the scene and made threatening gestures.
- **Assault Report (January 13, 2025) (Attachment D):** Authored by Corporal Martinez, this report addressed the alleged attempt to assault Samad with a vehicle. Corporal Martinez stated that he had originally misunderstood Samad's claim, which led to the delayed report.

Body Worn Camera (BWC) Review

Officer Medina-Cervantes (Attachment E)

- 16:04:10** Officer Medina-Cervantes arrives on scene and contacts Abdul Samad. Samad explains how the collision occurred. Samad continues to refer to the other driver as a "he" during this conversation.
- 16:24:48** Samad shows Officer Medina-Cervantes the skid marks in the parking lot caused by the vehicle that tried to back over him. Samad explains again he was almost run over by another vehicle.
- 16:27:21** Samad discusses with Officer Medina-Cervantes that the passenger of the other vehicle had switched seats and was falsely claiming to be the driver.

Sgt. Emerson (Attachment E1)

- 16:27:21** Samad discusses with Officer Medina-Cervantes that the passenger of the other vehicle had switched seats and was falsely claiming to be the driver.
- 16:27:38** Samad discusses the separate vehicle that arrived at the scene and made threatening gestures towards him.
- 16:28:27** Samad advises a male was driving the vehicle that collided with his and not the female. The female was a passenger in the vehicle.
- 16:28:50** Samad walks with Sgt. Emerson and Officer Medina-Cervantes in an attempt to identify the actual driver of the vehicle involved in the collision.
- 16:37:30** All three officers discuss the entire incident with Samad, including the separate vehicle attempting to run him over. Sgt. Emerson outlines that it will all be included in the report.

Corporal Martinez (Attachment E2)

- 16:11:57** Corporal Martinez greets Sgt. Emerson when he arrives on scene. Officer Martinez informs Sgt. Emerson that Officer Medina-Cervantes is “technically in his fourth phase” (of training).
- 16:19:57** Corporal Martinez is telling Officer Medina-Cervantes what he needs to do for this collision investigation.
- 16:29:40** Corporal Martinez and Sgt Emerson discuss the alleged driver switch.

Dallas Police Internal Affairs Preliminary Review:

On January 28, 2025, IAD sent a letter to Abdul Samad stating (**Attachment F**):

Upon completion of the review, we cannot establish a violation of departmental policies or procedures. Based on the review, we have determined no investigation is warranted.

On April 1, 2025, Abdul Samad submitted an Independent Review Request to the Office of Community Police Oversight (OCPO) (**Attachment G**). Along with his request, he included photos of tire marks, notes he had taken about the incident, and court documents related to his attempt to sue the other driver (**Attachments G1-G3**).

Investigation:

A review of the BWC showed Abdul Samad clearly stating to Officer Medina-Cervantes and Corporal Martinez that the female was not the driver and the male driver had left the scene.

A review of the police reports showed no mention of a possible driver switch.

The original police report and a second police report both contained Samad’s statement that another vehicle had almost struck him in the parking lot.

OCPO Investigator Huff interviewed Abdul Samad (**Attachment H**). During the interview, Samad advised that Detective Smith told him he followed up on the assault and was unable to find any available video footage at the local businesses.

OCPO Investigator Huff attempted to interview Officer Medina-Cervantes and Corporal Martinez, but both declined.

Findings & Conclusion

The Office of Community Police Oversight reached its conclusions after a thorough review of all available evidence, including video footage, factual records, statements from the involved parties, and official reports. In making its decision, the OCPO carefully considered the precise language of all relevant policies and laws to ensure a well-reasoned and informed outcome. Findings are based on the following:

- BWC shows Abdul Samad reporting the driver switch to the officers.
- BWC shows Officer Medina-Cervantes and Corporal Martinez discussing the driver switch.
- BWC shows Sgt. Emerson advising Abdul Samad that the information on the driver switch will be included in the report.
- The police reports do not indicate any information of a driver switch being alleged.
- The information related to Abdul Samad almost being stuck by another vehicle on purpose while he was standing in the parking lot was included in the police report.

Dallas Police Department Code of Conduct, Section 5.3 (Attachment I):

Elements will investigate those incidents assigned or which come to their attention to the fullest extent within their assigned responsibilities.

Officer Simon Medina-Cervantes #12640

Allegation #1 – Failure to Investigate

Finding: Sustained

Corporal Jonathan Martinez #11753

Allegation #1 – Failure to Investigate

Finding: Sustained

Recommendation(s) for Policy and/or Discipline in Connection with Sustained Allegation(s) (if any):

While the OCPO sustains the allegations, **no specific disciplinary or policy recommendations** are made at this time. The OCPO urges DPD leadership to consider additional training and supervisory review to ensure thoroughness in incident investigations involving conflicting witness statements.

Attachments:

- A – OCPO Investigation
- B – Complaint to the Internal Affairs Division
- C – Police Report – Officer Medina-Cervantes
- D – Police Report – Officer Martinez
- E – BWC Ofc. Medina-Cervantes
- E1 – BWC Sgt. Emerson
- E2 – BWC Cpl. Martinez
- F – Internal Affairs Closure Letter
- G – OCPO Review Request including photos, notes, and court docs submitted by Samad.
- H – Inv. Huff phone interview of Abdul Samad
- I – Dallas Police Code of Conduct, Section 5.3

Greg Huff

OCPO Investigator

Michele Andre

OCPO Director

May 27, 2025

Date Submitted

Memorandum



CITY OF DALLAS

DATE June 10, 2025

TO Members of the Community Police Oversight Board

SUBJECT **Briefing of Senate Bill 2570**

This memorandum provides an overview of Senate Bill 2570 (SB 2570), which aims to amend the Texas Penal Code to establish legal justification for the use of less-lethal force weapons by peace officers and correctional facility guards when acting within the scope of their official duties. The bill defines less-lethal force weapons and outlines conditions under which their use is considered lawful.

Key Provisions:

- **Defining of Less-Lethal Weapons:** Includes projectile devices (bean bag rounds), chemical agents (pepper spray), blunt impact tools (batons), and stun guns (tasers).
- **Justification Criteria:** The officer or guard must reasonably believe that the use of less-lethal force is necessary to perform official duties and must use the weapon in **substantial compliance** with their training.
- **Scope of Applicability:** Applies only to peace officers and correctional facility guards actively discharging of their official duties.
- **Effective Date:** The law becomes effective on **September 1, 2025**.

Potential Implications for Dallas:

To implement Senate Bill 2570, the Dallas Police Department may need to revise its existing policies related to use of force and crowd management. The legislation introduces a statute for the use of less-lethal weapons, emphasizing “**reasonable belief**” and “**substantial compliance with training**” as justification standards. As a result, the department may consider updating internal guidelines to align operational definitions and training requirements with the new legal language.

Additionally, current crowd management protocols, particularly those governing the use of less-lethal force during public demonstrations, may require review to ensure continued consistency with department practices and community expectations. Without clear guidelines or alignment with TCOLE standards, the City may face renewed fiscal liability and public trust challenges reminiscent of the 2020 protest-related litigation and reforms.

Service First, Now!

Siara Montoya Obasuyi
Policy Analyst of Office of Community Police Oversight

AN ACT

relating to a legal justification for the use of force with a less-lethal force weapon by a correctional facility guard or a peace officer.

BE IT ENACTED BY THE LEGISLATURE OF THE STATE OF TEXAS:

SECTION 1. Subchapter E, Chapter 9, Penal Code, is amended by adding Section 9.55 to read as follows:

Sec. 9.55. USE OF LESS-LETHAL FORCE WEAPON. (a) In this section, "less-lethal force weapon" means:

(1) any weapon, device, or munition that is designed, made, or adapted to expel a projectile or multiple projectiles against a target to temporarily incapacitate the target while minimizing the risk of serious bodily injury or death;

(2) a chemical dispensing device;

(3) a device used to strike a person; or

(4) a stun gun, as defined by Section 38.14 .

(b) This section applies only to a guard employed by a correctional facility or a peace officer who is engaged in the discharge of the guard 's or officer 's official duties.

(c) A person to whom this section applies is justified in using force with a less-lethal force weapon against another when and to the degree the person reasonably believes the force was necessary to accomplish the person 's official duties as a guard or officer and if the person 's use of the weapon is in substantial

1 compliance with the person 's training.

2 SECTION 2. The change in law made by this Act applies only
3 to an offense committed on or after the effective date of this Act.
4 An offense committed before the effective date of this Act is
5 governed by the law in effect on the date the offense was committed,
6 and the former law is continued in effect for that purpose. For
7 purposes of this section, an offense was committed before the
8 effective date of this Act if any element of the offense occurred
9 before that date.

10 SECTION 3. This Act takes effect immediately if it receives
11 a vote of two-thirds of all the members elected to each house, as
12 provided by Section 39, Article III, Texas Constitution. If this
13 Act does not receive the vote necessary for immediate effect, this
14 Act takes effect September 1, 2025.

President of the Senate

Speaker of the House

I hereby certify that S.B. No. 2570 passed the Senate on April 28, 2025, by the following vote: Yeas 20, Nays 11; and that the Senate concurred in House amendment on May 26, 2025, by the following vote: Yeas 21, Nays 10.

Secretary of the Senate

I hereby certify that S.B. No. 2570 passed the House, with amendment, on May 22, 2025, by the following vote: Yeas 101, Nays 35, two present not voting.

Chief Clerk of the House

Approved:

Date

Governor

Memorandum



CITY OF DALLAS

DATE June 10, 2025

TO Members of the Community Police Oversight Board

SUBJECT **Texas 89th Legislative Session: Legislative Briefing Update**

The 89th Texas Legislature convened on January 14, 2025, and concluded its regular session on June 2, 2025. Lawmakers filed **11,503 bills**, with **3,652** ultimately passed into law. As with every session, many proposed legislations impacted local government operations, public safety, and police oversight.

The Office of Community Police Oversight (OCPO) tracked **13 bills** of potential implications for the City of Dallas and the Dallas Police Department (DPD). While many bills failed to advance, several key measures passed and will require policy alignment or implementation planning.

89th Texas Legislature: Legislative Tracking Summary

I. Bills Passed into Law

1. **Senate Bill 1957 (Hagenbuch):** Related to the eligibility of a person to serve on a civilian oversight board.
 - **Implications:** An amendment striking page 1, lines 19 through 22 stating, "person has been convicted of or placed on deferred adjudication community supervision for a felony offense" does not introduce new restrictions but reiterates existing disqualification standards already outlined in the Dallas City Charter. Article III addresses the Community Police Oversight Board (CPOB) eligibility, while Article I, Section 8-1.4 of the City Code sets general board appointment criteria, including disqualifications for serious criminal convictions.
 - **Effective Date: September 1, 2025**
2. **Senate Bill 2570 (Flores):** Relating to a legal justification for the use of force with a less-lethal force weapon by a correctional facility guard or peace officer.
 - **Implications:** The legislation introduces a statute for the use of less-lethal weapons, emphasizing "reasonable belief" and "substantial compliance with training" as justification standards. As a result, the department may consider updating internal guidelines to align operational definitions and training requirements with the new legal language to prevent renewed fiscal liability and public trust challenges reminiscent of the 2020 protest-related litigation and reforms.
 - **Effective Date: September 1, 2025**

3. **Senate Bill 1637 (King):** Relating to the prosecution of the offense of deadly conduct.

- **Implications:** Senate Bill 1637 creates a statutory exemption for peace officers, stating that this presumption does not apply when an officer is lawfully discharging their official duties. As a result, the Dallas Police Department may need to update its General Orders, particularly the **General Order 906.00 (Use of Deadly Force)** and **General Order 901.00 (Response Continuum)**, to distinguish between conduct that is legally exempt under state law and behavior that may still be subject to internal review or disciplinary action under departmental policy.
- Effective Date: **September 1, 2025**

4. **Senate Bill 8 (Schwertner/ Huffman):** Relating to agreements between certain sheriffs and the United States Immigration and Customs Enforcement to enforce federal immigration law and a grant program to cover the costs of implementing those agreements.

- **Implications:** Senate Bill 8 does not directly apply to the Dallas Police Department but may significantly impact Dallas residents by expanding immigration enforcement at the county level. Under the bill, the **Dallas County Sheriff** is required to pursue a federal 287(g) agreement with ICE, potentially leading to more immigration detentions of individuals arrested by DPD and transferred to the county jail.
- Effective Date: **January 1, 2026**

II. Bills That Failed to Pass or Died in Committee

BILL	AUTHOR(S)	SUBJECT	REASON FOR FAILURE
SB 781 / HB 2486	King / Hefner	Relating to certain files maintained by a law enforcement agency regarding certain employees of the agency.	Postponed due to point of order over bill analysis inconsistency
SB 280	Miles	Relating to municipal civilian complaint review boards for peace officer misconduct in certain municipalities.	Died in committee
SB 281	Miles	Relating to the retention and required disclosure under the public information law of certain complaints alleging official oppression.	Died in committee
HB 909	Thompson	Relating to law enforcement misconduct and law enforcement interactions with certain detained or arrested individuals and other members of the public, to public entity liability for those interactions, and to the	Died in committee

		confinement, conviction, or release of detained or arrested individuals.	
HB 881	Thompson	Related to a progressive disciplinary matrix for police officer misconduct in certain municipalities.	Died in committee
SB 1421	West	Relating to less-lethal force weapons, including a defense to prosecution for certain offenses involving the use of a less lethal force weapon by a peace officer, and policies for law enforcement agencies concerning use of less-lethal force weapons.	Died in committee
HB 2982	Zwiener	Relating to law enforcement policies prohibiting a peace officer from using less lethal projectiles for the purpose of controlling the activity or movement of a gathering of people.	Died in committee
HB 2929	DeAyala	Relating to training for peace officers on interacting with persons with autism spectrum disorder.	Missed May 27 House deadline
HB 3640 / HJR 162	Lowe	Relating to the prosecution of an offense committed by a peace officer acting in the course and scope of the officer's official duties.	Died in committee

OCPO Engagement

Out of the 13 tracked bills, OCPO **submitted proposed amendments** to:

- **Senate Bill 781**
- **Senate Bill 2570**

We thank the legislators and staff who collaborated with OCPO and considered our feedback. We also extend sincere appreciation to the CPOB for their continued advocacy and engagement. Their collective efforts ensured that Dallas residents were represented in the public safety policy conversation.

Service First, Now!

Siara Montoya Obasuyi
Policy Analyst
Office of Community Police Oversight



State Updates

Bill filing began on November 12, at the conclusion of the legislative session, lawmakers filed 11,503 bills and passed more than 3,562 bills. The 89th Texas Legislature concluded on June 2, 2025.

The **13** bills we are currently tracking can be found [here](#). Thousands of bills are filed each session, including many affecting local government. A significant number of these bills will not move forward to committee. The Office of Community Police Oversight (OCPO) will provide updates on legislation that will impact police oversight in the City of Dallas as those bills progress. The following are a few highlighted bills for your reference:

Civilian Complaint Review Board Related Bills

SB280(Miles): Relating to municipal civilian complaint review boards for peace officer misconduct in certain municipalities.

SB1957(Hagenbuch): Relating to the eligibility of a person to serve on a civilian oversight board.

Retention of Officer Misconduct Complaint Related Bills

SB281(Miles): Relating to the retention and required disclosure under the public information law of certain complaints alleging official oppression.

HB909(Thompson): Relating to law enforcement misconduct and law enforcement interactions with certain detained or arrested individuals and other members of the public, to public entity liability for those interactions, and to the confinement, conviction, or release of detained or arrested individuals.

Police Discipline Matrix Related Bills

HB881(Thompson): Related to a progressive disciplinary matrix for police officer misconduct in certain municipalities.

Police Use of Force Related Bills

SB1421(West): Relating to less-lethal force weapons, including a defense to prosecution for certain offenses involving the use of a less lethal force weapon by a peace officer, and policies for law enforcement agencies concerning use of less-lethal force weapons.

SB2570(Flores): Relating to a legal justification for the use of force with a less-lethal force weapon by a correctional facility guard or a peace officer.

HB2982(Zwiener): Relating to law enforcement policies prohibiting a peace officer from using less lethal projectiles for the purpose of controlling the

activity or movement of a gathering of people.

Police Training Related Bills

HB2929(DeAyala): Relating to training for peace officers on interacting with persons with autism spectrum disorder.

Officer Personnel File Related Bills

SB781(King): Relating to certain files maintained by a law enforcement agency regarding certain employees of the agency.

Prosecution of Peace Officers Related Bills

SB1637(King): Relating to the prosecution of the offense of deadly conduct.

HB3640(Lowe): Relating to the prosecution of an offense committed by a peace officer acting in the course and scope of the officer's official duties.

Proposed Constitutional Amendment

HJR162(Lowe): Proposing a constitutional amendment authorizing the attorney general to prosecute a criminal offense committed by a peace officer acting in the course and scope of the officer's official duties.

ICE Local Enforcement Related Bills

SB8(Schwertner/ Huffman): Relating to agreements between sheriffs and the United States Immigration and Customs Enforcement to enforce federal immigration law.

Executive Orders

Executive Order 14288 of April 28, 2025: Strengthening and Unleashing America's Law Enforcement To Pursue Criminals and Protect Innocent Citizens

2025 Texas 89th Legislature Calendar

Linked [here](#) is the 89th Texas legislative calendar of floor actions and agenda items for the House and Senate.

January 14th: First day of Regular Session

March 14th: Deadline for filing new bills with some exceptions for emergency matters.

June 2nd: Final day of session. This day is often called "Sine Dine" which is Latin or "without day"

June 22nd: Final day the Governor can sign or veto any bill passed during the regular session.

September 1st: When most new laws go into effect. Some emergency legislation may go into effect earlier.

Community Outreach Events – May 2025

Date	Time	Event	Address	District	Race & Ethnicity	# of Attendees
5/3/25 SAT	12 PM- 4 PM	Cinco de Mayo Festival	River Ranch, 811 Pemberton Hill Rd. Dallas, TX 75217	D5	The largest 75217 racial/ethnic groups are Hispanic (72.8%) , followed by Black (20.0%) and White (5.5%).	200
5/6/25 TUES	11 AM-1 PM	City Hall on the GO!	Ridgewood Belcher Rec Ctr, 6818 Fisher Rd, Dallas, TX 75214	D9	The largest 75214 racial/ethnic groups are White (71.0%), followed by Hispanic (15.6%) and Black (6.9%).	10
5/9/25 FRI	9 AM- 11 AM	Coffee with Director Andre	Mokah Coffee & Tea, 2803 Taylor St., Dallas, TX 75226	D2	The largest 75226 racial/ethnic groups are White (40.7%), followed by Black (26.6%) and Hispanic (24.4%).	15
5/10/25 SAT	10 AM-12 PM	Mother's Day Festival	Hampton-Illinois Library, 2951 S Hampton Rd., Dallas, TX 75224	D3	The largest 75224 racial/ethnic groups are Hispanic (58.8%) , followed by Black (28.8%) and White (9.4%).	50
5/16/25 FRI	10:30 AM- 11:30 AM	VMYDF Workshop	Vickery Meadow Youth Development Foundation, 7110 Holly Hill Dr., Dallas, TX 75231	D13	The largest 75231 racial/ethnic groups are Hispanic (33.1%) , followed by White (28.6%) and Black (24.5%) .	12
5/29/25 THR	5 PM- 7 PM	Family Fun Resource Day	Fireside Recreation Center, 8601 Fireside Dr, Dallas, TX 75217	D8	The largest 75217 racial/ethnic groups are Hispanic (72.8%) , followed by Black (20.0%) and White (5.5%).	75

Total Events: 6

Events in majority minority neighborhoods: 4