

FILE NUMBER: Z223-341(WK) **DATE FILED:** July 25, 2023

LOCATION: Northwest corner of West Jefferson Boulevard and North Brighton Avenue

COUNCIL DISTRICT: 1

SIZE OF REQUEST: Approx. 11,761 sf **CENSUS TRACT:** 48113004600

OWNER/APPLICANT: Dilip Balami [Sole Owner]

REQUEST: An application for an amendment to Specific Use Permit No. 2066 for the sale of alcoholic beverages in conjunction with a general merchandise or food store 3,500 square feet or less on property zoned a CR-D-1 Community Retail District with a D-1 Liquor Control Overlay.

SUMMARY: The purpose of the request is to continue to allow the sale of alcoholic beverages in conjunction with a general merchandise or food store 3,500 square feet or less.

STAFF RECOMMENDATION: Approval for a five-year period with eligibility for automatic renewals for additional five-year periods, subject to amended conditions.

BACKGROUND INFORMATION:

- The area of the request is within a CR Community Retail District.
- The request is to renew SUP No. 2066 to continue to allow the sale of alcoholic beverages in conjunction with a general merchandise or food store 3,500 square feet or less. The applicant missed the automatic renewal window.
- The lot has frontage on both West Jefferson Boulevard and North Brighton Avenue.

Zoning History:

There have been no zoning cases in the area in the past five years.

Thoroughfares/Streets:

Thoroughfare/Street	Type	Existing/Proposed ROW
West Jefferson Boulevard	Principal Arterial	100'
North Brighton Avenue	Local Street	-

Traffic:

The Transportation Development Services Division of the Transportation Department has reviewed the request and determined that it will not significantly impact the surrounding roadway system. Staff will continue review of engineering plans at permitting to comply with city standards.

STAFF ANALYSIS:

Land Use:

	Zoning	Land Use
Site	CR Community Retail with D-1 Liquor Control Overlay	General Merchandise or Food Store 3,500 Square Feet or Less, Motor Vehicle Fueling Station
North	D(A) Duplex, R-7.5(A) Single Family	Single Family
East	R-7.5(A) Single Family District	Single Family
South	CR Community Retail	Retail and Surface Parking
West	CR Community Retail	Auto Service Center

Land Use Compatibility:

The request site is within a CR-D-1 Community Retail District with a D-1 Liquor Control Overlay and is currently occupied by a general merchandise or food store 3,500 square feet or less in conjunction with a motor vehicle fueling station.

Other uses surrounding the area of request include single family to the north and east, retail and surface parking uses across West Jefferson Boulevard to the south, and an auto service center to the west. The existing general merchandise or food store less than 3,500 square feet on the site is complimentary to the current uses along West Jefferson Boulevard.

Additionally, there is an existing screening fence existing in the rear of the property adjacent to the residential uses to the north of the site.

The general provisions for a Specific Use Permit in Section 51A-4.219 of the Dallas Development Code specifically state: (1) The SUP provides a means for developing certain uses in a manner in which the specific use will be consistent with the character of the neighborhood; (2) Each SUP application must be evaluated as to its probable effect on the adjacent property and the community welfare and may be approved or denied as the findings indicate appropriate; (3) The city council shall not grant an SUP for a use except upon a finding that the use will: (A) complement or be compatible with the surrounding uses and community facilities; (B) contribute to, enhance, or promote the welfare of the area of request and adjacent properties; (C) not be detrimental to the public

health, safety, or general welfare; and (D) conform in all other respects to all applicable zoning regulations and standards. The regulations in this chapter have been established in accordance with a comprehensive plan for the purpose of promoting the health, safety, morals, and general welfare of the city. A general merchandise store greater than 3,500 sf is allowed by right in PD No. 605. Additionally, this development will complement the prior large scale retail that has been developed along Samuell Boulevard.

The general merchandise use is also regulated by Chapter 12B of the Dallas City Code, Convenience Stores. This chapter applies to all convenience stores, which is defined as any business that is primarily engaged in the retail sale of convenience goods, or both convenience goods and gasoline, and has less than 10,000 square feet of retail floor space; the term does not include any business that has no retail floor space accessible to the public. The purpose of Chapter 12B is to protect the health, safety, and welfare of the citizens of the city of Dallas by reducing the occurrence of crime, preventing the escalation of crime, and increasing the successful prosecution of crime that occurs in convenience stores in the city. This chapter establishes a registration program for convenience stores and provides requirements relating to:

- surveillance camera systems,
- video recording and storage systems,
- alarm systems,
- drop safes,
- security signs,
- height markers,
- store visibility,
- safety training programs, and
- trespass affidavits.

A separate certificate of registration to comply with Chapter 12B is required for each physically separate convenience store. A certificate of registration for a convenience store expires one year after the date of issuance and must be renewed annually. The Dallas Police Department has determined that the request site meets the standards in Chapter 12B.

Landscaping:

Landscaping will be provided in accordance with the landscaping requirements in Article X, as amended.

Parking:

Per code, the parking for a general merchandise or food store at 697 square feet is one space per every 200 square feet of floor area. The site is required to provide 4 parking spaces, the applicant has provided 7 parking spaces.

Market Value Analysis:

Market Value Analysis (MVA), is a tool to aid residents and policy-makers in understanding the elements of their local residential real estate markets. It is an objective, data-driven tool built on local administrative data and validated with local experts. The analysis was prepared for the City of Dallas by The Reinvestment Fund. Public officials and private actors can use the MVA to more precisely target intervention strategies in weak markets and support sustainable growth in stronger markets. The MVA identifies nine market types (A through I) on a spectrum of residential market strength or weakness. As illustrated in the attached MVA map, the colors range from purple representing the strongest markets (A through C) to orange, representing the weakest markets (G through I). The area of request is currently in a “C” MVA area that extends to the north, west, and east. Directly across West Jefferson Boulevard is an “E” MVA area.

Z223-341(WK)

Crime Report

Crime statistics for the area of request were not provided by the Dallas Police Department by the docket publication date.

PROPOSED CONDITIONS

1. USE: The only use authorized by this specific use permit is the sale of alcoholic beverages in conjunction with a general merchandise or food store 3,500 square feet or less.

2. SITE PLAN: Use and development of the Property must comply with the attached site plan.

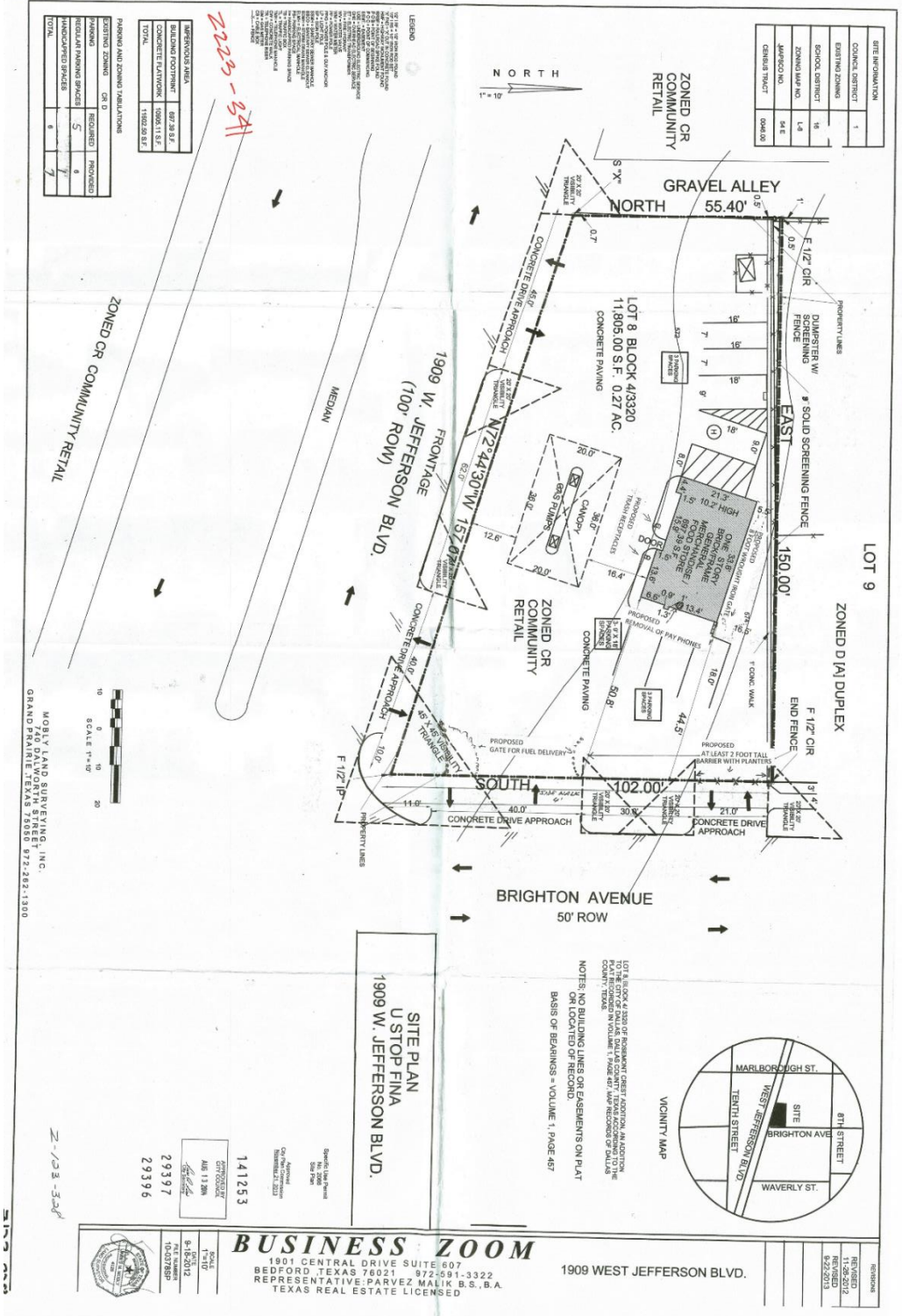
3. TIME LIMIT: This specific use permit expires on (five years from the passage of this ordinance), but is eligible for automatic renewal for additional five-year periods, pursuant to Section 51A-4.219 of Chapter 51A of the Dallas City Code, as amended. For automatic renewal to occur, the Property owner must file a complete application for automatic renewal with the director before the expiration of the current period. Failure to timely file a complete application will render this specific use permit ineligible for automatic renewal. (Note: The Code currently provides that applications for automatic renewal must be filed after the 180th but before the 120th day before the expiration of the current specific use permit period. The Property owner is responsible for checking the Code for possible revisions to this provision. The deadline for applications for automatic renewal is strictly enforced.)

4. SCREENING: An eight-foot-tall solid screening fence must be provided in the location shown on the site plan.

5. MAINTENANCE: The property will be adequately maintained in good repair and neat appearance.

5. GENERAL REQUIREMENTS: Use of the Property must comply with all federal and state laws and regulations, and with all ordinances, rules, and regulations of the City of Dallas.

EXISTING SITE PLAN
(No Changed Proposed)



SITE INFORMATION	
COUNCIL DISTRICT	1
EXISTING ZONING	16
SCHOOL DISTRICT	16
ZONING MAP NO.	L-6
APPLICANT	SHC
CASE FILE NO.	004618

EXISTING ZONING		CR 0		RESERVED		PROPOSED	
PARKING	5	5	7	9	9	7	7
REGULATED PARKING SPACES	5	7	9	9	9	7	7
UNREGULATED SPACES	8	8	7	7	7	7	7
TOTAL	13	15	16	16	16	14	14

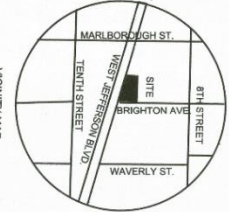
ZONED CR COMMUNITY RETAIL



MOSEY LAND SURVEYING, INC.
GRAND PRairie, TEXAS 75050 OFFICE 972-282-1300

2223-341

NOTES: NO BUILDING LINES OR EASEMENTS ON PLAT OR LOCATED BY RECORD.
BASIS OF BEARINGS - VOLUME 1, PAGE 457



SITE PLAN
U STOP FINA
1909 W. JEFFERSON BLVD.

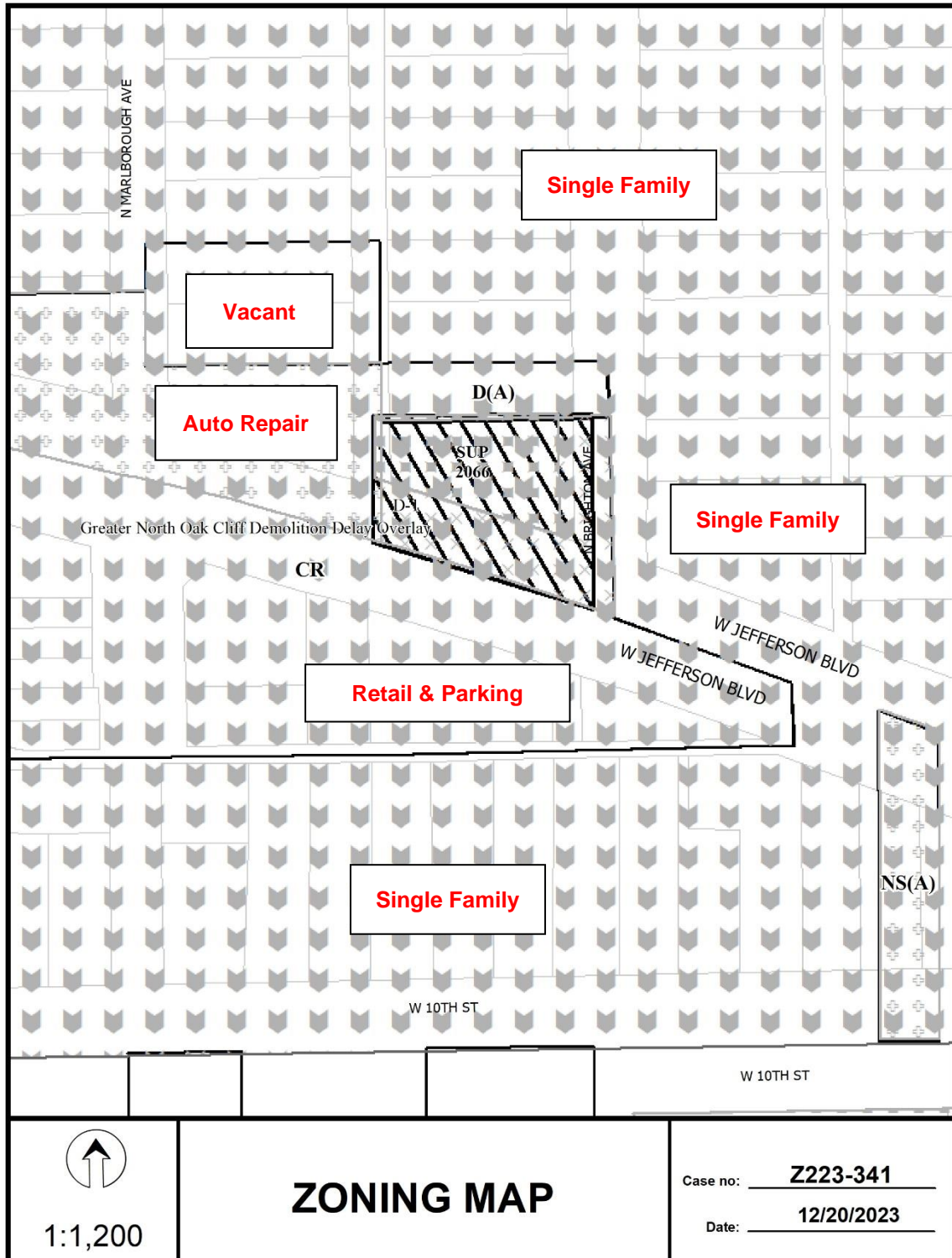
BUSINESS ZOOM
1801 CENTRAL DRIVE SUITE 601
BEDFORD TEXAS 76010 817-551-3322
REPRESENTATIVE: PARVEZ MALIK B.S., B.A.
TEXAS REAL ESTATE LICENSED

1909 WEST JEFFERSON BLVD.

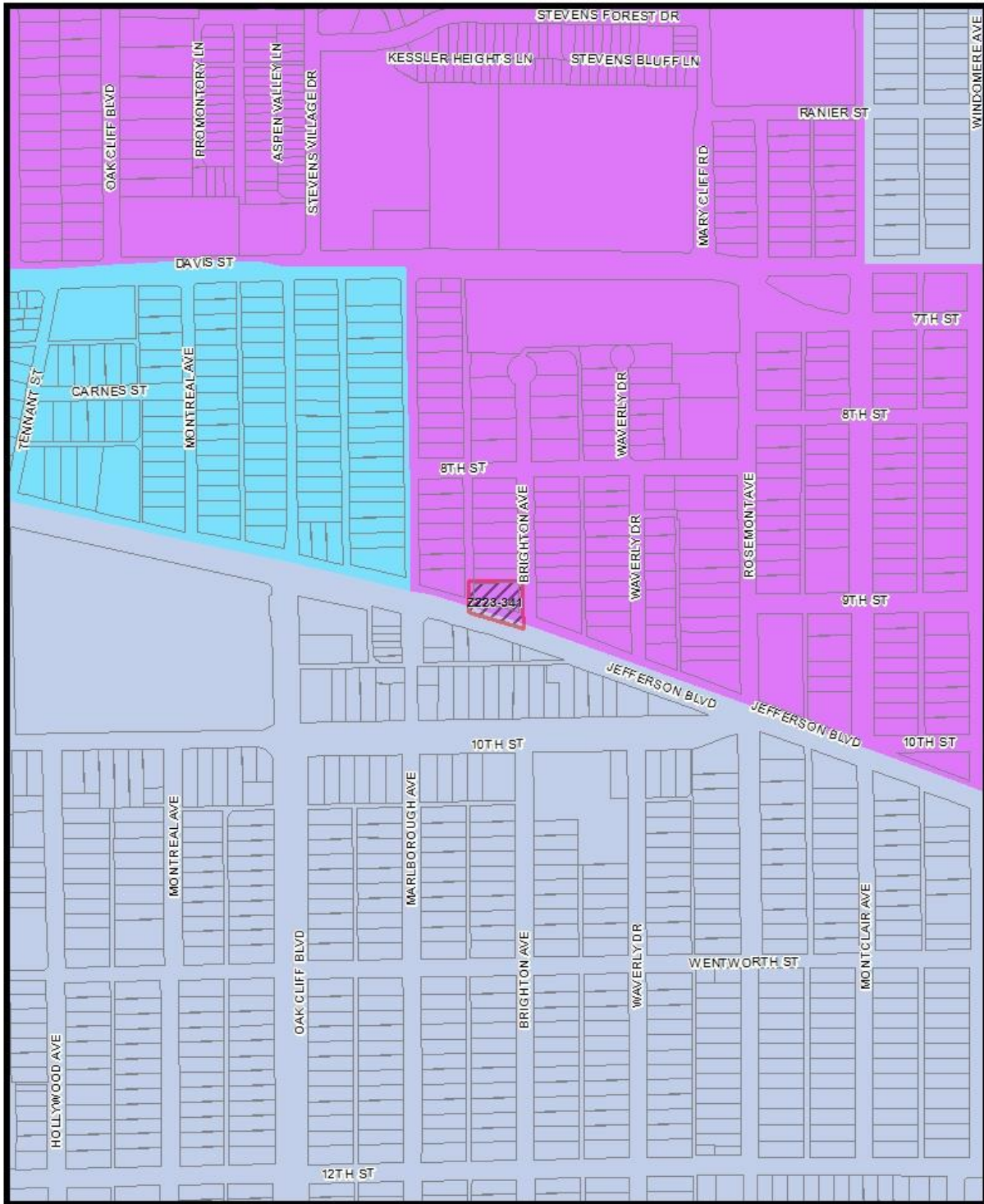
REVISION
REVISION 11-28-2012
8/5/2012
8/5/2012







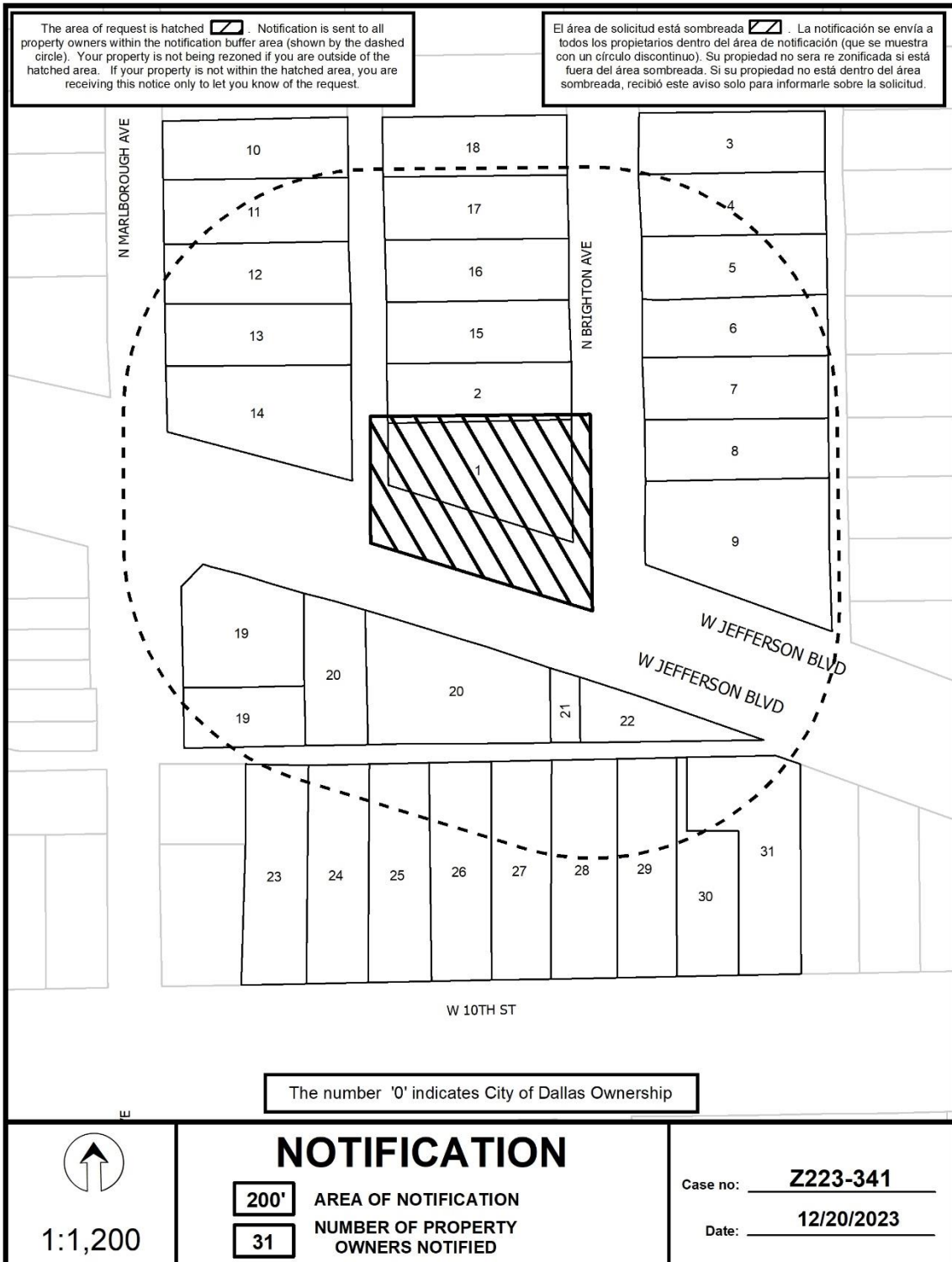
Z223-341(WK)



 1:4,800

Market Value Analysis

Printed Date: 12/21/2023



12/20/2023

Notification List of Property Owners***Z223-341******31 Property Owners Notified***

<i>Label #</i>	<i>Address</i>	<i>Owner</i>
1	1909 W JEFFERSON BLVD	BALAMI DILIP
2	211 N BRIGHTON AVE	AVILA JAIME &
3	228 N BRIGHTON AVE	BOALS AARON &
4	224 N BRIGHTON AVE	MCNELIS STEPHANIE S &
5	220 N BRIGHTON AVE	ANGEL ANGELA J
6	216 N BRIGHTON AVE	HENSLEY ALAETHEA &
7	212 N BRIGHTON AVE	DOWPROCACCINI ANNA M &
8	208 N BRIGHTON AVE	GILLIS DAVID & YOLANDA
9	204 N BRIGHTON AVE	ALLEN DONALD LEE
10	218 N MARLBOROUGH AVE	ESPINOZA ARTURO ANGEL II &
11	216 N MARLBOROUGH AVE	LOZADA GERARDO
12	210 N MARLBOROUGH AVE	MOSITOS LLC
13	206 N MARLBOROUGH AVE	VALPARAISO HOLDINGS LLC
14	1919 W JEFFERSON BLVD	SAMUEL PETER & SUSHEILA
15	217 N BRIGHTON AVE	KEANE JUSTIN &
16	221 N BRIGHTON AVE	EDWARDS J B & MARSHA H
17	225 N BRIGHTON AVE	FERNANDEZ MAUREEN F & ANTHONY
18	229 N BRIGHTON AVE	HIGGINS KATIE
19	108 N MARLBOROUGH AVE	K&A PARTNERS LLC
20	1916 W JEFFERSON BLVD	BALLAS VICTOR &
21	1900 W JEFFERSON BLVD	NOLAN PATRICK & ROSE ANNA
22	1836 W JEFFERSON BLVD	VA CAPITAL LLC &
23	1917 W 10TH ST	GALLEGOS JESUS C ET AL
24	1915 W 10TH ST	CURTIS BEVERLY A
25	1913 W 10TH ST	BENNETT MONICA MICHELLE
26	1909 W 10TH ST	JIMENEZ ARNULFO JR &

Z223-341(WK)

12/20/2023

<i>Label #</i>	<i>Address</i>	<i>Owner</i>
27	1903 W 10TH ST	Taxpayer at
28	1827 W 10TH ST	BETANCOURT EVA L
29	1825 W 10TH ST	PALOMO MANUEL LIFE ESTATE
30	1821 W 10TH ST	SARMIENTO NEIMD Z
31	1817 W 10TH ST	MELGOZA JOSE JJ &