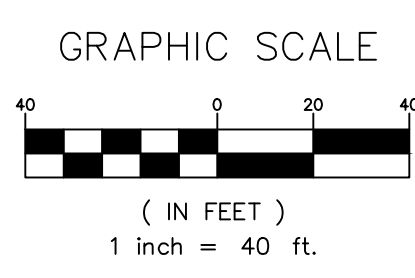


MATCHLINE A-A

Project Data Table	
Total Site Area	210,563 SF (4.834 Acres)
PD 889 Site Area	58,736 SF (1.348 Acres)
Use	Restaurant (Parking Ratio = 1:100)
Front Yard Setback	5'
Side/Rear Yard Setback	0
Max Building Area	
Provided Building Area 'C'	3,604 SF
Provided Building 'C' Patio Area	1,438 SF
Provided Building Area 'D'	2,660 SF
Provided Building 'D' Patio Area	1,151 SF
Max Height	270'
Max Lot Coverage	80%
Provided Lot Coverage	15%
Max FAR	4:1***
Provided FAR	0.15:1
Zoning	PD 889



Parking Data Table	
Zoning	PD 889
Parking Ratio	1:100
Building 'C' SF	3,604 SF
Building 'C' Patio SF	1,438 SF
Building 'C' Required Parking	51 Spaces
Building 'D' SF	2,660 SF
Building 'D' Patio SF	1,151 SF
Building 'D' Required Parking	39 Spaces
Required Parking Total	90 Spaces
Provided Parking	146 Spaces
ADA Parking Required	4 Spaces
ADA Parking Provided	3 Spaces + 1 Van Spaces (4 Spaces total)
Bicycle Parking Provided	4 Spaces
Bicycle Parking Required	4 Spaces

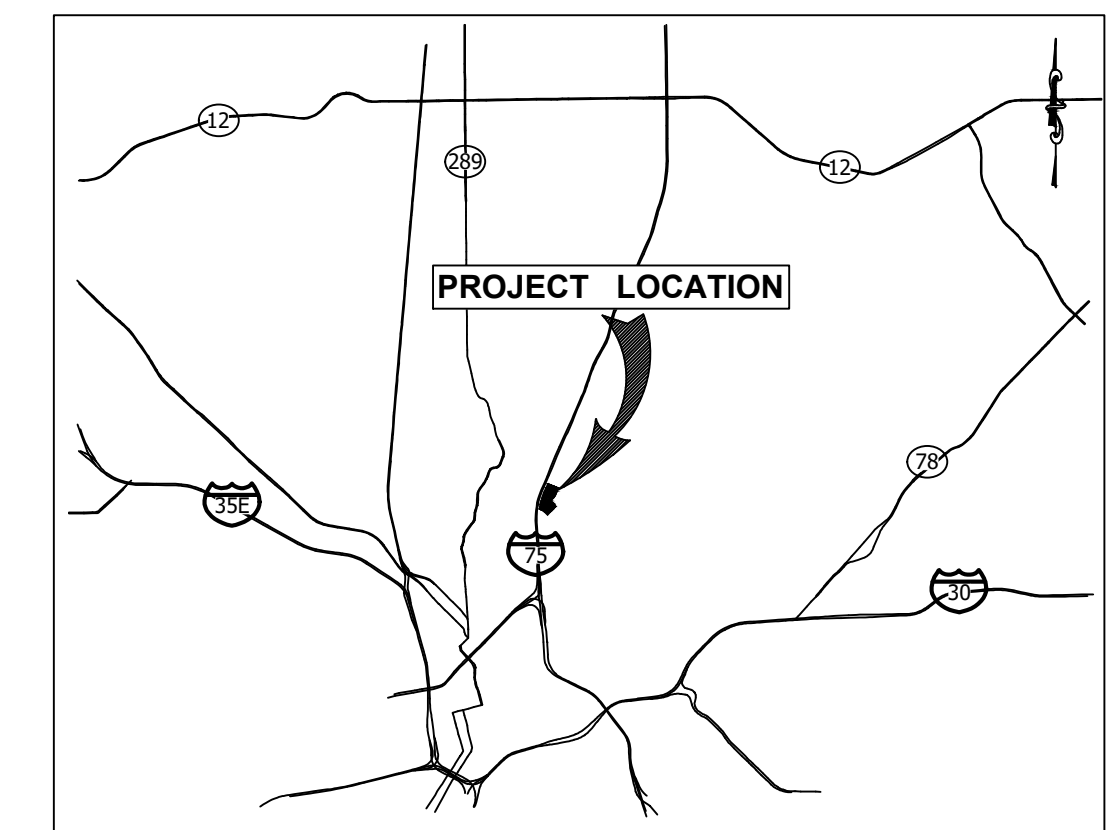
ENGINEER
URBAN STRATEGY
 4222 MAIN ST
 DALLAS, TX 75226
 DOUGLAS BARRILLEAUX, P.E.
 PHONE: (214) 396-2339
 DOUGLASB@URBANSTRATEGY.US

DEVELOPER
DE LA VEGA DEVELOPMENT
 4514 COLE AVENUE, SUITE 815
 DALLAS, TX 75205
 JORGE RAMIREZ
 PHONE: 214-750-7688
 EMAIL: JR@DELAVEGAGROUP.COM

SURVEYOR
URBAN STRATEGY
 4222 MAIN STREET
 DALLAS, TX 75226
 DAVID MINTON, R.P.L.S.
 PHONE: (214) 396-2339
 DAVIDM@URBANSTRATEGY.US

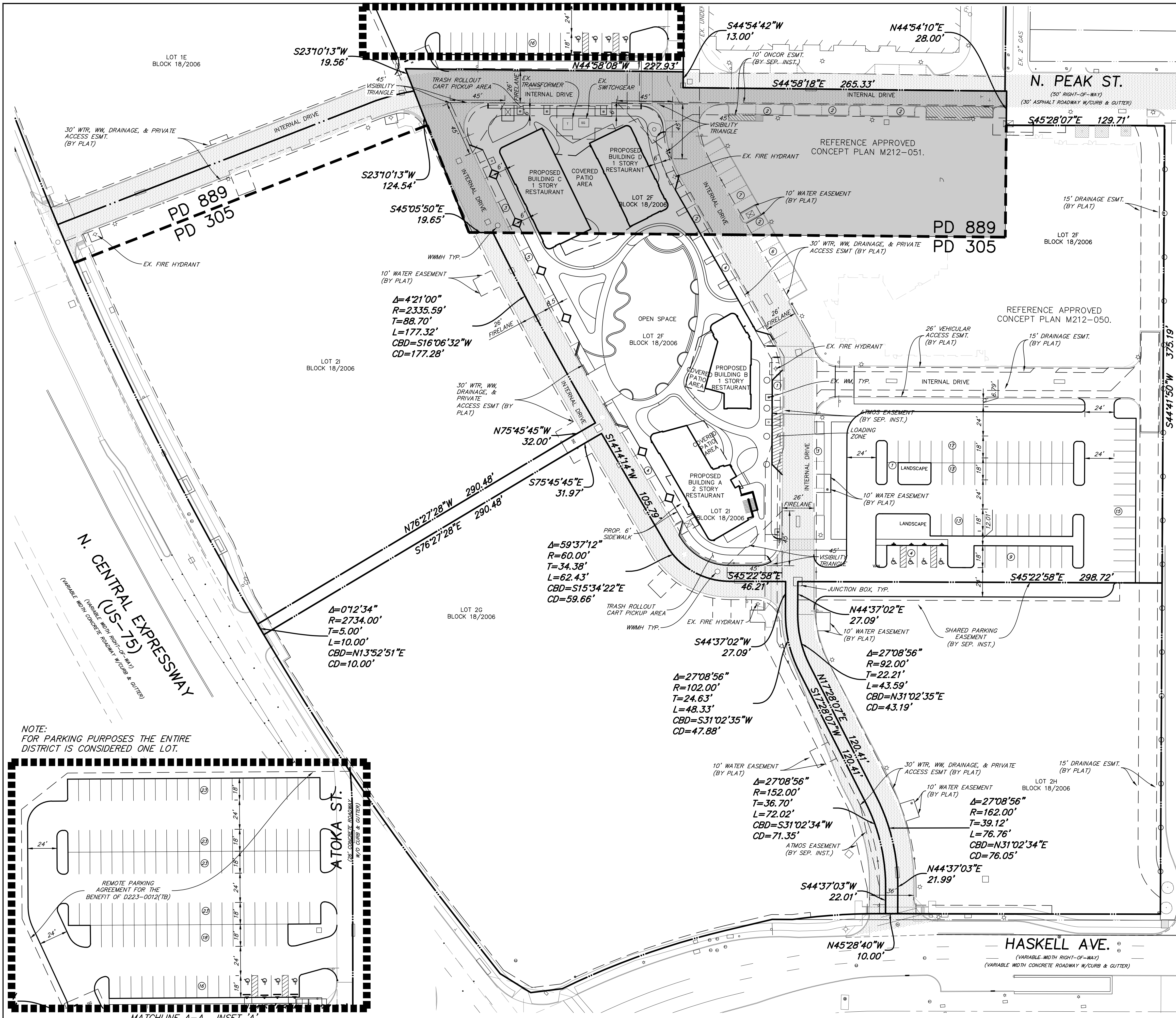
DEVELOPMENT PLAN LEGEND

- EXISTING FIRE LANE PER DP21-261
- PD DELINEATION LINE
- PARKING COUNT
- LIMITS OF LOT 2F WITHIN PD 889

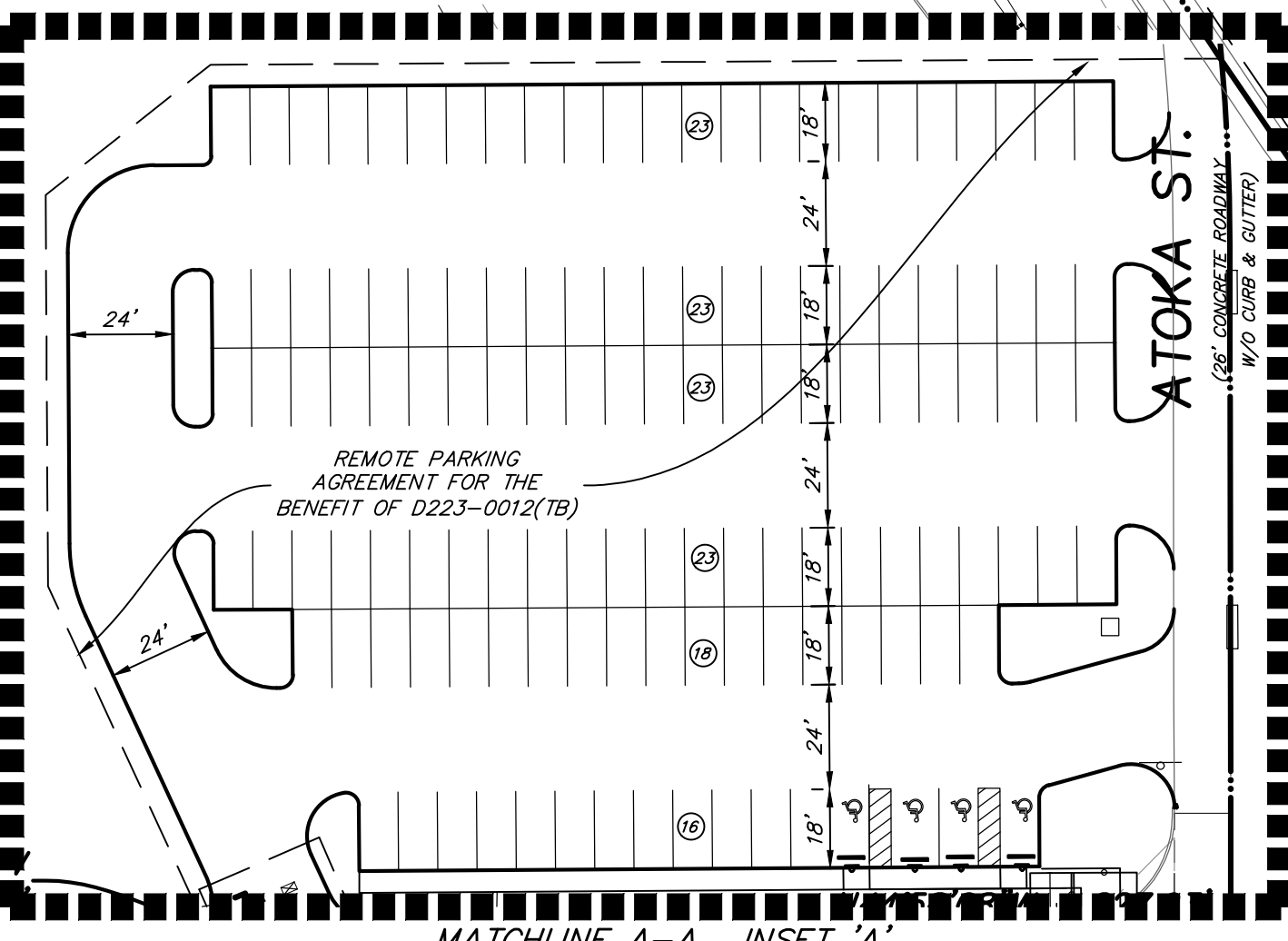


VICINITY MAP
 (NOT TO SCALE)
 MAPSCO #35-Y (DALLAS)

D223-011(TB)
DEVELOPMENT PLAN
PD NO. 889
THE CENTRAL
 LOT 2F, BLOCK 18/2006
 4.83 ACRES
 JOHN GRIGSBY SURVEY ABSTRACT NO. 495
 CITY OF DALLAS, DALLAS COUNTY, TEXAS
 DATE
 4/25/24



NOTE:
 FOR PARKING PURPOSES THE ENTIRE DISTRICT IS CONSIDERED ONE LOT.



FILE: S:\Projects\2023\04\25\20230425\The Central\ACADE\Enb\Development\Plan\889\DEVELOPMENT PLAN.dwg
 FILE LOCATION: P:\2023\04\25\20230425\The Central\ACADE\Enb\Development\Plan\889\DEVELOPMENT PLAN.dwg
 LAST MODIFIED BY: ZAGHT
 LAST MODIFIED DATE: 4/25/24 1:46 PM
 PLOTTED ON: 4/25/24 5:08 PM