

**LOCATION:** Foothill Road, northwest of Edd Road**DATE FILED:** October 24, 2024**ZONING:** R-7.5(A)**CITY COUNCIL DISTRICT:** 8**SIZE OF REQUEST:** 2.9019-acres**APPLICANT/OWNER:** Ivan Hernandez and Amanda Paniagua

**REQUEST:** An application to create 4 residential lots ranging in size from 0.5281 acre (23,005 square feet) to 1.0694 acre (46,585 square feet) from a 2.9019-acre tract of land in City Block 8788 on property located on Foothill Road, northwest of Edd Road.

**SUBDIVISION HISTORY:** There has been no recent platting activity within close proximity to this request.

**STAFF RECOMMENDATION:** Section 51A-8.503 states that “lots must conform in width, depth and area to the pattern already established in the adjacent areas, having due regard to the character of the area, its particular suitability for development, and taking into consideration the natural topography of the ground, drainage, wastewater facilities, and the proposed layout of the streets.”

The lot is being created from a tract of land; therefore, it does not qualify for a residential replat and can be approved on the consent agenda.

The request is to create 4 residential lots ranging in size from 0.5281 acre (23,005 square feet) to 1.0694 acre (46,585 square feet) and is zoned R-7.5(A) Single Family District which has a minimum lot area requirement of 7,500 square feet.

Staff concludes that there is not an established lot pattern in the immediate vicinity of the request (*Refer to the existing area analysis*), and the request complies with the requirements of Section 51A-8.503 and R-7.5(A) Single Family District; therefore, staff recommends approval of the request subject to compliance with the following conditions:

**General Conditions:**

1. The final plat must conform to all requirements of the Dallas Development Code, Texas Local Government Code, Texas Land Surveying Practices Act and the General Rules and Regulations of the Texas Board of Land Surveying.
2. Department of Development Services, Engineering Division must verify that the plat conforms with the water, wastewater, and easement requirements under the provisions of Chapter 49 of the Dallas City Code.
3. Compliance with all plans, contracts, ordinances, and requirements of the City of Dallas. *Section 51A-8.102(a), (b), (c), and (d)*
4. The number and location of fire hydrants must comply with the Dallas Fire Code.

5. Any new or existing structure may not extend across new property lines. *Section 51A-8.503(e)*
6. On the final plat, all easement abandonments, and ROW abandonments must be by separate instrument with the recording information shown on the face of the plat. A release from the Real Estate Division is required prior to the plat being submitted to the Chairman for signature.
7. On the final plat, include two boundary corners tagged with these coordinates: "Texas State Plane Coordinate System, North Central Zone, North American Datum of 1983 on Grid Coordinate values, No Scale and no Projection."
8. On the final plat, monument all set corners per the Monumentation Ordinance. Prior to submittal of the final plat for the Chairman's signature. The monuments must be verified by the Chief City Surveyors Office in the Public Works Department. *Section 51A-8.617*
9. Provide ALL supporting documentation (i.e. deeds, plats, ordinances, easements...etc) with a completed Final Plat Checklist to the Survey Plat Review Group (**SPRG**) with the Final Plat Submittal **after** City Plan Commission Approval.
10. Prior to the final plat, submit a tree survey to the Arborist. A release from the arborist is required prior to an early release request or the recordation of the plat, whichever occurs first.
11. The number of lots permitted by this plat is 4.

**Paving & Drainage Conditions:**

12. Submit a full set of Civil Engineering Plans (drainage, paving, street signage/markings/lighting) prepared per City Standards by a licensed (TX) Professional Engineer to Engineering Division in Room 200, Oak Cliff Municipal Center (i.e. 311T/DP). Additions and alterations to the public infrastructure require approval and may require private development contracts with bonds. 51A-8.102 (c); 8.601(b)(4),(5),(6),(7),(8),(9)
13. Detention may be required if the capacity of available outfall is not adequate to carry the developed runoff. *Section 51A-8.611(c)*.
14. Place a note on the final plat stating "Lot-to-Lot drainage will not be allowed without proper City of Dallas Engineering Division approval" 51A 8.611(e)

**Right-of-way Conditions:**

15. On the final plat, dedicate 28 feet of right-of-way (via fee simple) from the established center line of Foothill Road. *Section 51A 8.602(c)*

**Survey (SPRG) Conditions:**

16. Prior to final plat, submit a completed final plat checklist and all supporting documents.

17. On the final plat, show how all adjoining right-of-way was created. Section 51A-8.403(a)(1)(A)(xxii).
18. On the final plat, show distances/width across all adjoining rights-of-way.
19. On the final plat, show recording information on all existing easements within 150 feet of the property.
20. On the final plat, show all additions or tracts of land within 150 feet of the property with recording information. Platting Guidelines.

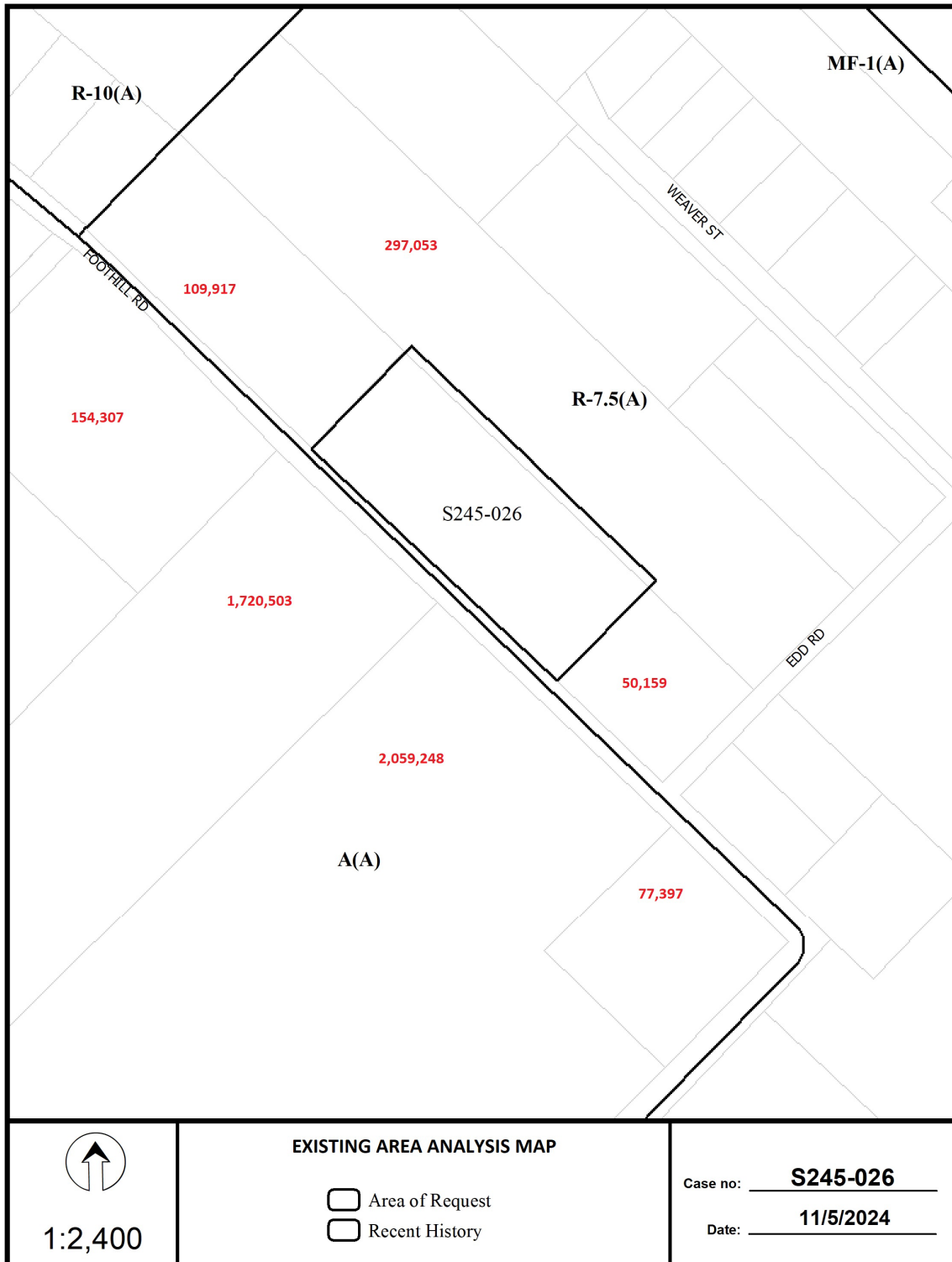
**Dallas Water Utilities Conditions:**

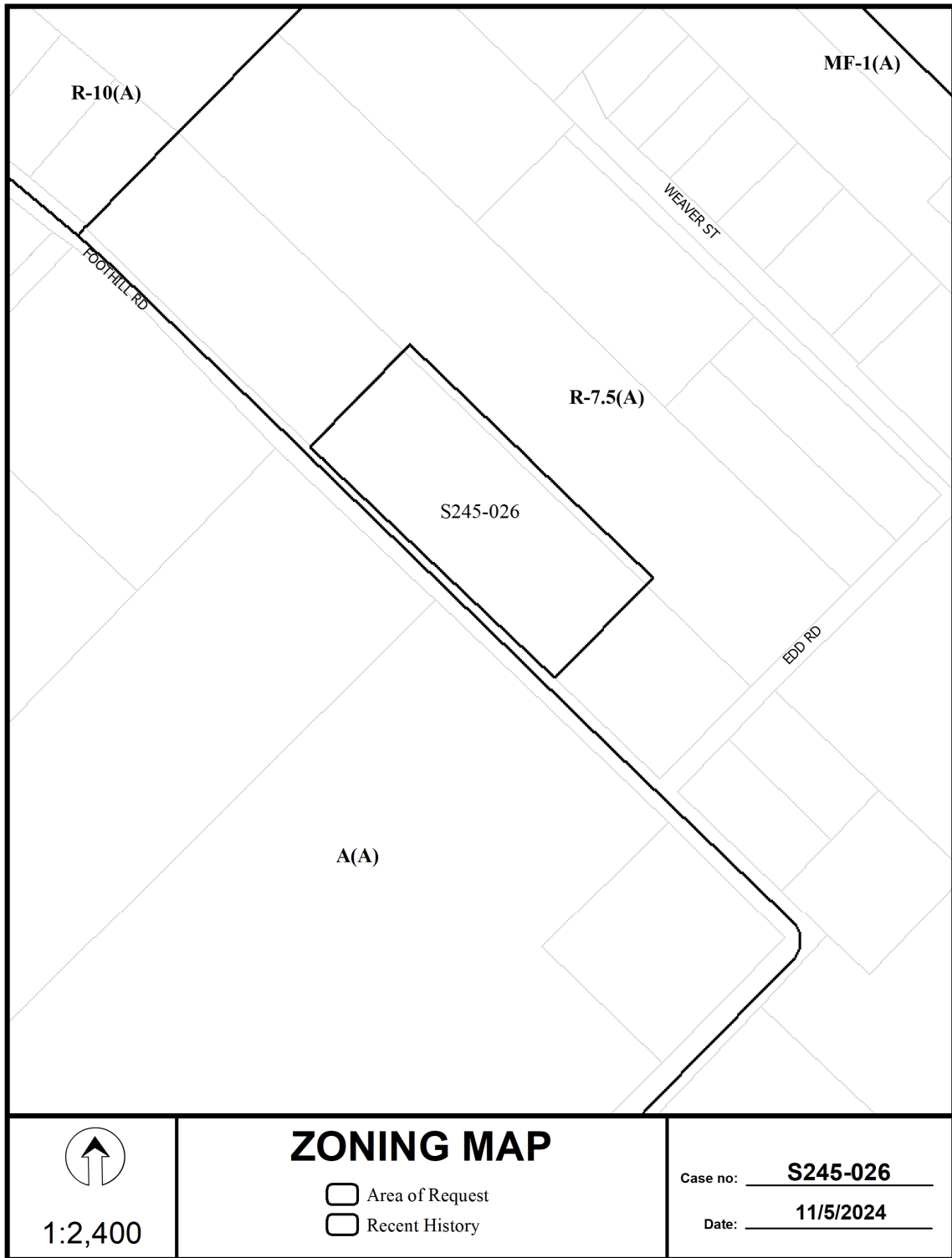
21. Engineer must furnish plans for water and sanitary sewer. Developer must furnish a contract for water and sanitary sewer. Sections 49-60(g)(1) and (2) and 49-62(b), (c), and (f).
22. Additional design information is required for assessment. Site plan must be submitted showing proposed development, building finished floor elevation, development, existing mains – including downstream manhole, and proposed water and wastewater service locations. Submit water/wastewater engineering plans to 320 E. Jefferson Blvd., Room 200, Attention: Water and Wastewater Engineering.
23. Wastewater main improvements is required by Private Development Contract. Submit water/wastewater engineering plans to 320 E. Jefferson Blvd., Room 200, Attention: Water and Wastewater Engineering.

**Street Light/ Street Name/ GIS, Lot & Block Conditions:**

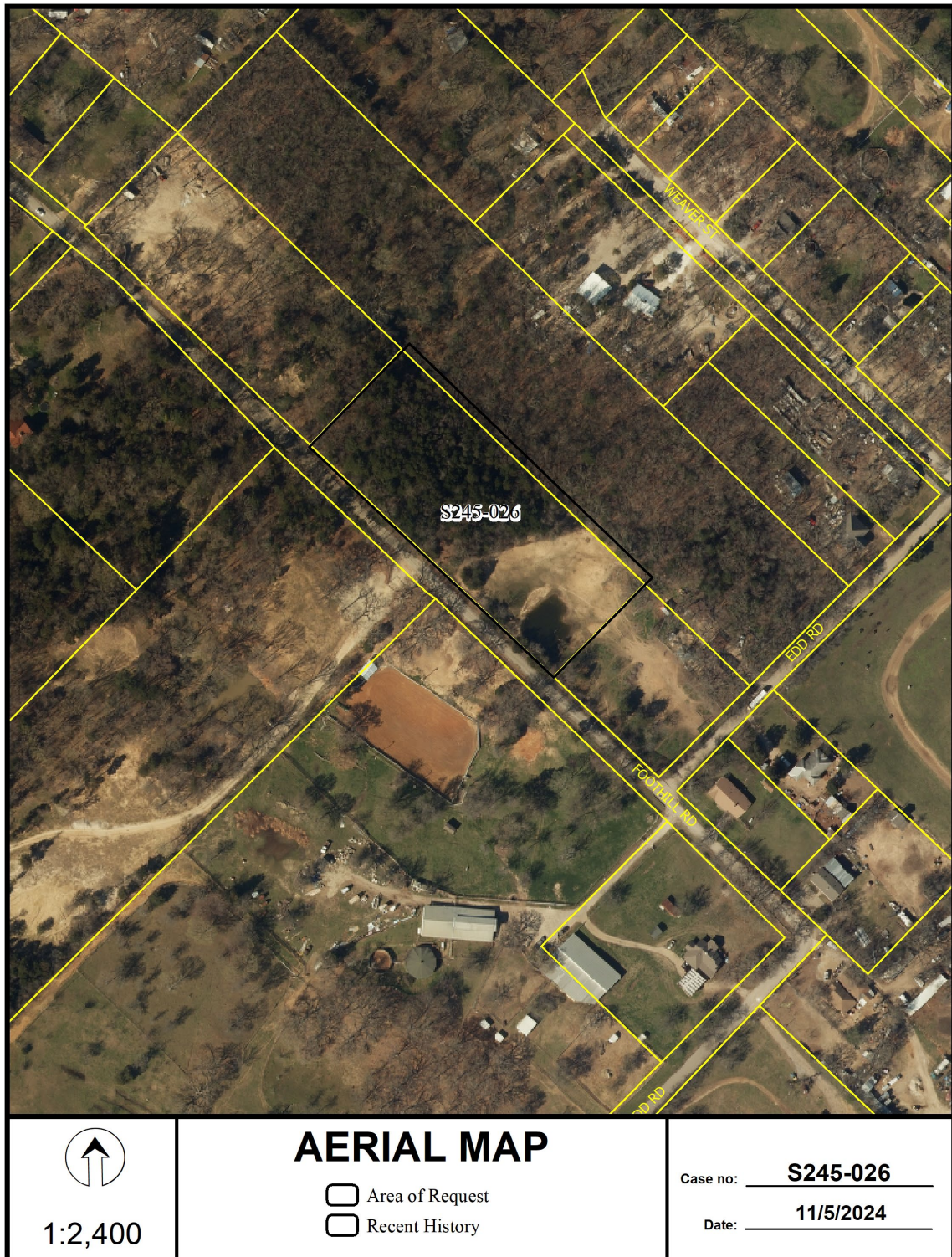
24. Prior to final plat, compliance with City's Street lighting standards including illumination standards, material, installation, and activation per Street Design Manual.
25. On the final plat, change "Foothill Drive" to "Foothill Road".
26. On the final plat, identify the property as Lots 1 through 4 in City Block B/8788.


ALL AREAS ARE IN SQUARE FEET











OWNER'S DEDICATION  
NOW THEREFORE, KNOW ALL MEN BY THESE PRESENTS,

Third, MY DALLAS PROPERTY LLC does hereby assign this deed, and all rights and interests therein, to the City of Dallas, TEXAS, on addition to the City of Dallas, Dallas County, Texas, and does hereby dedicate, in fee simple, to the public use forever any streets, alleys, and thoroughfare means shown thereon. The easements shown thereon are hereby reserved for the purposes indicated. The utility and other easements shall be subject to the public use of the City of Dallas, Texas, and the City of Dallas, Texas, and all public and private utilities for each particular use, and the maintenance of public and fire line easements in the maintenance of the property owner. No buildings, fences, trees,

[illegible]

Water main and wastewater assemblies shall include additional means of modification for contribution and maintenance of the system. The following statement is hereby accepted:

systems, asbestos abatement work is also covered for installation and maintenance of manholes, cements, fire hydrants, water services and wastewater services from the main to the curb or pavement line, and description of such additional assessments herein granted shall be determined by their location as indicated.

BY: \_\_\_\_\_ 2024 \_\_\_\_\_  
MY DALLAS PROPERTY LLC MANAGER

STATE OF TEXAS  
COUNTY OF DALLAS

Before me, the undersigned authority, on this day personally appeared MY DALLAS PROPERTY LLC MANAGER known to me to be the person

whose name is subscribed to the foregoing instrument and acknowledge to me that he executed the same for the purposes and consideration and under authority therein expressed.

GIVEN under my hand and seal of office this \_\_\_\_\_ day of \_\_\_\_\_, 2024.

[illegible]

History page: for and in the State of Texas  
My Commission expires: .....

GENERAL NOTES

1. Purpose of the plot is to create four lots.
2. Bearings are based on the Texas State Plane Coordinates System, North Central Zone 4202, North American Datum of

3. Lot-to-lot drainage is not permitted without Engineering Section approval.

OWNER:  
MY DALLAS PROPER  
2411 SKYLARK DR  
SABUTEY  
RD

DALLAS, TEXAS 75201  
oil.com

---

an Co

ty PI

Ci

**S245-026**

33(h)

City Plan Commission Date: 11/21/2024