

RECEIVED

2025 MAY -9 PM 4:18

**CITY SECRETARY
DALLAS, TEXAS**

Public Notice

250482

POSTED CITY SECRETARY
DALLAS, TX

City of Dallas

*1500 Marilla Street, City Council Chambers, 6th Floor
Dallas, Texas 75201*



Community Police Oversight Board

May 13, 2025

5:30 PM

Community Police Oversight Board FY 24-25 Subcommittees

Policy Subcommittee

Changa Higgins, (C) Deatra Wadsworth (VC), Ozzie Smith, Judge C. Lander, David Kitner, Brandon Freidman

Rules Subcommittee

Alison Grinter-Allen (C), Judge C. Lander (VC), Brian Bah, Derric Pegram

Board Training Subcommittee

Dr. Loren Gilbert-Smith (C), Arlene Steinfeld (VC), Brian Bah, Changa Higgins, Derric Pegram

Community Engagement Subcommittee

Jonathan Maples (C), Derric Pegram (VC), John Mark Davidson and Jennifer King

(C)- Chair (VC) - Vice Chair

Updated: 01/31/2025

General Information

The Dallas Council Committees regularly meet on Mondays beginning at 9:00 a.m. and 1:00 p.m. in the Council Chambers, 6th floor, City Hall, 1500 Marilla. Council Committee agenda meetings are broadcast live on [bit.ly/ cityofdallastv](http://bit.ly/cityofdallastv) and on Time Warner City Cable Channel 16.

Sign interpreters are available upon request with a 48-hour advance notice by calling (214) 670-5208 V/TDD. The City of Dallas is committed to compliance with the Americans with Disabilities Act. **The Council agenda is available in alternative formats upon request.**

If you have any questions about this agenda or comments or complaints about city services, call 311.

Rules of Courtesy

City Council meetings bring together citizens of many varied interests and ideas. To insure fairness and orderly meetings, the Council has adopted rules of courtesy which apply to all members of the Council, administrative staff, news media, citizens and visitors. These procedures provide:

- That no one shall delay or interrupt the proceedings, or refuse to obey the orders of the presiding officer.
- All persons should refrain from private conversation, eating, drinking and smoking while in the Council Chamber.
- Posters or placards must remain outside the Council Chamber.
- No cellular phones or audible beepers allowed in Council Chamber while City Council is in session.

"Citizens and other visitors attending City Council meetings shall observe the same rules of propriety, decorum and good conduct applicable to members of the City Council. Any person making personal, impertinent, profane or slanderous remarks or who becomes boisterous while addressing the City Council or while attending the City Council meeting shall be removed from the room if the sergeant-at-arms is so directed by the presiding officer, and the person shall be barred from further audience before the City Council during that session of the City Council. If the presiding officer fails to act, any member of the City Council may move to require enforcement of the rules, and the affirmative vote of a majority of the City Council shall require the presiding officer to act." Section 3.3(c) of the City Council Rules of Procedure. para hacer cumplir las reglas establecidas, y el voto afirmativo de la mayoría del Ayuntamiento Municipal precisara al oficial que este presidiendo la sesión a tomar acción." Según la sección 3.3 (c) de las reglas de procedimientos del Ayuntamiento.

Información General

Los Comités del Concejo de la Ciudad de Dallas se reúnen regularmente los lunes en la Cámara del consejo en el sexto piso del Ayuntamiento, 1500 Marilla, a partir de las 9:00 a.m. y la 1:00 p.m. Las reuniones de la agenda del Comité del Consejo se transmiten en vivo por la estación de [bit.ly/ cityofdallastv](http://bit.ly/cityofdallastv) y por cablevisión en la estación *Time Warner City Cable* Canal 16.

Intérpretes para personas con impedimentos auditivos están disponibles si lo solicita con 48 horas de anticipación llamando al (214) 670-5208 (aparato auditivo V/TDD). La Ciudad de Dallas se esfuerza por cumplir con el decreto que protege a las personas con impedimentos, *Americans with Disabilities Act*. **La agenda del Ayuntamiento está disponible en formatos alternos si lo solicita.**

Si tiene preguntas sobre esta agenda, o si desea hacer comentarios o presentar quejas con respecto a servicios de la Ciudad, llame al 311.

Reglas de Cortesía

Las asambleas del Ayuntamiento Municipal reúnen a ciudadanos de diversos intereses e ideologías. Para asegurar la imparcialidad y el orden durante las asambleas, el Ayuntamiento ha adoptado ciertas reglas de cortesía que aplican a todos los miembros del Ayuntamiento, al personal administrativo, personal de los medios de comunicación, a los ciudadanos, y a visitantes. Estos reglamentos establecen lo siguiente:

- Ninguna persona retrasara o interrumpirá los procedimientos, o se negara a obedecer las órdenes del oficial que preside la asamblea.
- Todas las personas deben abstenerse de entablar conversaciones, comer, beber y fumar dentro de la cámara del Ayuntamiento.
- Anuncios y pancartas deben permanecer fuera de la cámara del Ayuntamiento.
- No se permite usar teléfonos celulares o enlaces electrónicos (*paggers*) audibles en la cámara del Ayuntamiento durante audiencias del Ayuntamiento Municipal

"Los ciudadanos y visitantes presentes durante las asambleas del Ayuntamiento Municipal deben de obedecer las mismas reglas de comportamiento, decoro y buena conducta que se aplican a los miembros del Ayuntamiento Municipal. Cualquier persona que haga comentarios impertinentes, utilice vocabulario obsceno o difamatorio, o que al dirigirse al Ayuntamiento lo haga en forma escandalosa, o si causa disturbio durante la asamblea del Ayuntamiento Municipal, será expulsada de la cámara si el oficial que este presidiendo la asamblea así lo ordena. Además, se le prohibirá continuar participando en la audiencia ante el Ayuntamiento Municipal. Si el oficial que preside la asamblea no toma acción, cualquier otro miembro del Ayuntamiento Municipal puede tomar medidas

Handgun Prohibition Notice for Meetings of Governmental Entities

"Pursuant to Section 30.06, Penal Code (trespass by license holder with a concealed handgun), a person licensed under Subchapter H, Chapter 411, Government Code (handgun licensing law), may not enter this property with a concealed handgun."

"De acuerdo con la sección 30.06 del código penal (ingreso sin autorización de un titular de una licencia con una pistola oculta), una persona con licencia según el subcapítulo h, capítulo 411, código del gobierno (ley sobre licencias para portar pistolas), no puede ingresar a esta propiedad con una pistola oculta."

"Pursuant to Section 30.07, Penal Code (trespass by license holder with an openly carried handgun), a person licensed under Subchapter H, Chapter 411, Government Code (handgun licensing law), may not enter this property with a handgun that is carried openly."

"De acuerdo con la sección 30.07 del código penal (ingreso sin autorización de un titular de una licencia con una pistola a la vista), una persona con licencia según el subcapítulo h, capítulo 411, código del gobierno (ley sobre licencias para portar pistolas), no puede ingresar a esta propiedad con una pistola a la vista."

"Pursuant to Section 46.03, Penal Code (places weapons prohibited), a person may not carry a firearm or other weapon into any open meeting on this property."

"De conformidad con la Sección 46.03, Código Penal (coloca armas prohibidas), una persona no puede llevar un arma de fuego u otra arma a ninguna reunión abierta en esta propiedad."



COMMUNITY POLICE OVERSIGHT BOARD

REGULAR MEETING

Tuesday, May 13, 2025 - 5:30 PM

There are three ways to attend and participate:

1. In Person: Dallas City Hall, 6EN Council Chambers

2. Video Link Online:

<https://dallascityhall.webex.com/dallascityhall/j.php?MTID=m99daad4f118fe5ccffeec80736d9cbb5>

Access Code: 2495 247 1117

Meeting Password: YFiDShpH375

3. Telephone: +1-469-210-7159 United States Toll (Dallas)

The City of Dallas will make Reasonable Accommodations/Modifications to programs and/or other related activities to ensure any and all residents have access to services and resources to ensure an equitable and inclusive meeting. Anyone requiring auxiliary aid, service, and/or translation to fully participate in the meeting should notify the Office of Community Police Oversight by calling (214) 671-8283, three (3) business days prior to the scheduled meeting. A video stream of the meeting will be available twenty-four (24) hours after adjournment by visiting: Individuals and interested parties wishing to speak must register with the Office of Community Police Oversight at Dallascityhall.com/OCPO or call (214) 671- 8283, twenty- four (24) hours prior to the meeting date and time.

La Ciudad de Dallas hará adaptaciones o modificaciones razonables a los programas y/o otras actividades relacionadas para garantizar que todos y cada uno de los residentes tengan acceso a servicios y recursos para garantizar una reunión equitativa e inclusiva. Cualquier persona que requiera ayuda auxiliar, servicio y/o traducción para participar plenamente en la reunión debe notificar a la Oficina de Supervisión de la Policía Comunitaria llamando al (214) 671-8283, tres (3) días hábiles antes de la reunión programada. Una transmisión de video de la reunión estará disponible veinticuatro (24) horas después del cierre visitando <https://dallastx.new.swagit.com/views/113>.

Las personas y partes interesadas que deseen hablar deben registrarse en la Oficina de Supervisión de la Policía Comunitaria en Dallascityhall.com/OCPO o llamar al (214) 671- 8283, veinticuatro (24) horas antes de la fecha y hora de la reunión.

BOARD MEMBERS:

District 15 <u>Chair</u> John Mark Davidson	District 1 <u>Vice-Chair</u> Aswad Smith	District 2 Jonathan Maples	District 3 Walter Higgins	District 4 Loren Gilbert-Smith
District 5 Brian Bah	District 6 Derric Pegram	District 7 Timothy Jackson	District 8 Chauncey Lander	District 9 Alison Grinter Allen
District 10 Jennifer King	District 11 Arlene Steinfield	District 12 Deatra Wadsworth	District 13 David Kitner	District 14 Brandon Friedman

STAFF:

Director Police Monitor Michele Andre	Communication Advisor Waldir Guerrero	Special Investigator Gregory Huff	Policy Analyst Siara Montoya Obasuyi	Senior Outreach Specialist Alma Perez
Complaint Intake Specialist Yolanda Cole				

The City of Dallas Office of Community Police Oversight (OCPO) is dedicated to addressing complaints against Dallas Police Department officers. The OCPO's primary function is to monitor DPD investigations of external administrative complaints or critical incidents, oversee mediations, independently investigate administrative investigations upon the conclusion of an internal affairs investigation (case disposition and discipline); review findings of internal affairs investigations or investigations of critical incidents and report the findings to the board; provide support services to the board such as aiding the board and the technical resource panel in their work; and assist the board with preparing reports. The OCPO does not represent complainants or assist in any monetary recovery or other damages sought by a complainant.

La Oficina de Supervisión de la Policía Comunitaria (OCPO) de la Ciudad de Dallas se dedica a atender quejas contra agentes del Departamento de Policía de Dallas. La función principal de la OCPO es monitorear las investigaciones del DPD sobre quejas administrativas externas o incidentes críticos, supervisar las mediaciones; investigar de forma independiente las investigaciones administrativas una vez concluida una investigación de asuntos internos (disposición del caso y disciplina); revisar los resultados de las investigaciones de asuntos internos o de incidentes críticos e informar los resultados a la junta; proporcionar servicios de apoyo a la junta, como ayudar a la junta y al panel de recursos técnicos en su trabajo; y ayudar a la junta en la preparación de informes. La OCPO no representa a los denunciantes ni ayuda en ninguna recuperación monetaria u otros daños solicitados por un denunciante.

- I. Call to Order & Roll Call** (Chairman John Mark Davidson)
- II. Purpose of the CPOB** (Chairman John Mark Davidson)
 - a. The mission of the Community Police Oversight Board (CPOB), formerly known as the Civilian Review Board, is to enhance the public's trust that complaints of misconduct against Dallas Police Department (DPD) employees are conducted fairly and thoroughly, are transparent and ensure the City of Dallas residents have an accessible means to the complaint process. To help ensure this accountability, Office of Community Police Oversight (OCPO) provides functional support and technical assistance to the CPOB.
- III. Public Comment / Open Microphone** (3 Minutes Per Person)
 - a. During the open microphone period at the beginning of each Board meeting, up to five people are allowed to speak. Public comment must relate to the Board's jurisdiction and doesn't include the right to engage in dialogue. Those who wish to speak must register before the meeting begins. Speaker registration will open 15 minutes prior to the start of the Board meeting. The first five registered speakers will be called in the order they signed up to speak at the beginning of the meeting.
- IV. Approval of April 8, 2025, CPOB Regular Meeting Minutes**
- V. Overview of DPD Tactical Planning Unit**
 - a. The presentation will provide an overview of the Dallas Police Department's Tactical Planning Unit and policy changes implemented in response to the George Floyd protests.
- VI. Discussion on the Role of DPD in Immigration Enforcement**
 - a. **Action:** Vote on the creation and submission of the CPOB letter to the DPD regarding related immigration matters.
- VII. Director's Report** (Director Michele Andre)
- VIII. Special Investigator Report** (Special Investigator Greg Huff)
 - a. **Critical Incident Briefing**
 - i. April 29, 2025 Death in Custody
 - b. **OCPO Independent Investigation**
 - i. DR2024-169 Devon Leach - **Director-Initiated**
 - c. **Consideration of Independent Review Request**
 - i. NI2025-0105 Farhad Bagheri
 - 1. **Action:** Vote on whether the OCPO should conduct an independent investigation into the complaint.
- IX. Policy Analyst Report** (Policy Analyst Siara Obasuyi)
 - a. **Legislative Briefing**
 - i. Senate Bill 8

1. ACLU Texas Attorney David Donatti Presentation on Senate Bill 8 and Section 287(g) of the Immigration and Nationality Act (INA):
Mandating Immigration Enforcement in Texas' Largest Counties
- ii. House Bill 3640/ House Joint Resolution 162
- iii. Senate Bill 1637
- iv. Executive Order Memo: *Strengthening and Unleashing America's Law Enforcement to Pursue Criminals and Protect Innocent Citizens*

X. Community Engagement Report (Sr. Outreach Specialist Alma Perez, & Communication Advisor Waldir Guerrero)

a. Inaugural OCPO Newsletter

- i. Title: *Office of Community Police Oversight 101: Make Your Voice Heard and Stay Informed!*

b. Upcoming Events

- i. Saturday, May 3, 2025, 12:00 PM – 4:00 PM, **Cinco de Mayo Festival**, River Ranch, 811 Pemberton Hill Rd., Dallas, TX 75217 (District 5)
- ii. Tuesday, May 6, 2025, 11:00 AM – 1:00 PM, **Dallas City Hall on the GO!** Ridgewood Belcher Rec Center, 6818 Fisher Rd., Dallas, TX 75214 (District 9)
- iii. Friday, May 9, 2025, 9:00 AM – 11:00 AM, **Coffee with Director Andre – Brewing Trust**, Mokah Coffee & Tea, 2803 Taylor St., Dallas, TX 75226 (District 2)
- iv. Saturday, May 10, 2025, 10:00 AM – 12:00 PM, **Mother's Day Festival**, Hampton-Illinois Library, 2951 S Hampton Rd., Dallas, TX 75224 (District 3)
- v. Friday, May 16, 2025, 10:30 AM – 11:30 AM, **Vickery Meadow Youth Foundation Workshop**, VMYF, 7110 Holly Hill Dr., Dallas, TX 75231 (District 13)
- vi. Saturday, May 17, 2025, 10:00 AM – 12:00 PM, **West Dallas Multipurpose Center Resource Fair**, WDMC, 2828 Fish Trap St., Dallas, TX 75215 (District 6)
- vii. Thursday, May 29, 2025, 5:00 PM – 7:00 PM, **Family Fun Resource Day**, Fireside Recreation Center, 8601 Fireside Dr., Dallas, TX 75217 (District 8)

XI. Internal Affairs Division (IAD) Report (Major Anthony Greer)

XII. Monthly Activity Reports

- a. DPD Monthly Arrest by Council District Report
- b. External Administrative Complaints Reports
 - i. Monthly External Administrative Complaint Memo
 - ii. Monthly External Administrative Complaint Chart
 - iii. Monthly Completed Cases Report

XIII. Community Police Oversight Board Reports/ Briefings

- a. Chairman Report (Chairman Davidson)
- b. CPOB Standing Subcommittee Reports
 - i. Policy (C. Higgins)
 - ii. Rules (A. Ginter – Allen)
 - iii. Board Training (L. Gilbert – Smith)
 - iv. Community Engagement (J. Maples)

XIV. Upcoming CPOB Meetings

- a. June 10, 2025, 5:30 pm, 6EN Council Chambers
- b. August 12, 2025, 5:30 pm, 6EN Council Chambers
- c. September 9, 2025, 5:30 pm, 6EN Council Chambers
- d. October 26 - 30, 2025 NACOLE 31st Annual Conference: *Reckoning and Resilience in the Post-George Floyd Era* at the Marriott Minneapolis City Center Minneapolis, MN

XV. Public Comment/Open Microphone (3 minutes Per Person)**XVI. Board Member Comments****XVII. Adjournment****Materials Provided:**

- April 8, 2025, Regular Meeting Minutes
- Overview of DPD Tactical Planning Unit Presentation
- DPD Monthly Arrest by Council District Report
- External Administrative Complaints Reports
- Critical Incident Briefing Memo
- Director-Initiated Independent Investigation Memo
- Independent Review Request Memo
- Legislative Briefing Memos
- ACLU Texas Presentation on Senate Bill 8 and Section 287(g) of the Immigration and Nationality Act (INA): Mandating Immigration Enforcement in Texas' Largest Counties
- Executive Order Memo
- Legislative Update Memo
- Office of Community Police Oversight 101: Make Your Voice Heard, Feel Valued, and Stay Informed! Newsletter

EXECUTIVE SESSION NOTICE

A closed executive session may be held if the discussion of any of the above agenda items concerns one of the following:

1. seeking the advice of its attorney about pending or contemplated litigation, settlement offers, or any matter in which the duty of the attorney to the City Council under the Texas Disciplinary Rules of Professional Conduct of the State Bar of Texas clearly conflicts with the Texas Open Meetings Act. [Tex. Govt. Code §551.071]
2. deliberating the purchase, exchange, lease, or value of real property if deliberation in an open meeting would have a detrimental effect on the position of the city in negotiations with a third person. [Tex. Govt. Code §551.072]
3. deliberating a negotiated contract for a prospective gift or donation to the city if deliberation in an open meeting would have a detrimental effect on the position of the city in negotiations with a third person. [Tex. Govt. Code §551.073]
4. deliberating the appointment, employment, evaluation, reassignment, duties, discipline, or dismissal of a public officer or employee; or to hear a complaint or charge against an officer or employee unless the officer or employee who is the subject of the deliberation or hearing requests a public hearing. [Tex. Govt. Code §551.074]
5. deliberating the deployment, or specific occasions for implementation, of security personnel or devices. [Tex. Govt. Code §551.076]
6. discussing or deliberating commercial or financial information that the city has received from a business prospect that the city seeks to have locate, stay or expand in or near the city and with which the city is conducting economic development negotiations; or deliberating the offer of a financial or other incentive to a business prospect. [Tex Govt. Code §551.087]
7. deliberating security assessments or deployments relating to information resources technology, network security information, or the deployment or specific occasions for implementations of security personnel, critical infrastructure, or security devices. [Tex Govt. Code §551.089]



Community Police Oversight Board

Meeting Minutes

The Community Police Oversight Board (CPOB) complies with the Texas Open Meetings Act (TOMA). This meeting was publicly posted at least 72 hours prior to convening. All agenda materials, meeting minutes, and recordings are available for review by contacting the Board Coordinator at 214-671-8283

- **Meeting Date:** April 8, 2025
- **Convened:** 5:34 p.m.
- **Adjourned:** 7:56 p.m.

Board Members Present

- Ozzie Smith (Vice Chairman) – District 1 (Virtual)*
- Jonathan E. Maples - District 2
- Walter Higgins – District 3 (Virtual)
- Dr. Loren Gilbert-Smith - District 4
- Derric Pegram – District 6*
- Chauncey Lander – District 8
- Jenny King- District 10
- Arlene Steinfield-District 11*
- Deatra Wadsworth – District 12
- David Kitner - District 13
- Brandon Friedman - District 14
- John Mark Davidson (Chairman) - District 15

** Not present during initial roll call.*

Board Members Absent

- Brian Bah – District 5
- Timothy Jackson – District 7
- Alison Grinter-Allen – District 9

I. Call to Order & Roll Call

(Chairman John Mark Davidson)

II. Purpose of the CPOB

(Chairman John Mark Davidson)

- a. The mission of the Community Police Oversight Board (CPOB), formerly known as the Civilian Review Board, is to enhance the public's trust that complaints of misconduct against Dallas Police departmental employees are conducted fairly and thoroughly, are transparent and ensure the City of Dallas residents have an accessible means to the complaint process. To help ensure this accountability, Office of Community Police Oversight (OCPO) provides functional support and technical assistance to the CPOB.

III. Public Comment/ Open Microphone

(3 Minutes Per Person)

- a. During the open microphone period at the beginning of each Board meeting, up to five people are allowed to speak. Public comment must relate to the Board's jurisdiction and doesn't include the right to engage in dialogue. Those who wish to speak must register before the meeting begins. Speaker registration will open 15 minutes prior to the start of the Board meeting. The first five registered speakers will be called in the order they signed up to speak at the beginning of the meeting.

- **Amy Cura** is called for public comment – **not present**
- **Deloris Phillips:** Ms. Phillips alleged systemic corruption and misconduct involving the Dallas Police Department (DPD) and other entities, citing a 2013 police report (#02732918) and incidents that reportedly occurred in 2009. She claimed a prearranged meeting involving Mayor Rollins and referenced alleged tampering with documents, a fabricated police report, and questionable actions by the former Chief Clerk. Ms. Phillips accused authorities of mishandling investigations, leading to significant personal harm. Specific allegations included discrepancies in 911 call timestamps, improper use of fabricated reports in legal proceedings, and coercive actions at institutions like Green Oaks and UTA. She expressed frustration with perceived cover-ups and shared that they had submitted evidence to the FBI. Ms. Phillips appealed to the board for accountability, highlighting emotional experiences involving her father during legal disputes. She concluded by emphasizing her persistence in seeking justice.
- **Tiffany Zaharko:** Ms. Zaharko shared her experience of submitting a domestic violence complaint to Internal Affairs, which was dismissed. She described feeling erased from her case and highlighted evidence, including body cam footage and medical findings, that were overlooked. She expressed concerns about being mischaracterized as the aggressor and detailed the challenges she faced, including financial hardship and control exerted by the abuser. Zaharko emphasized the need for trauma-informed approaches and provided reference materials for the board's consideration.
- **Amy Powers** is called for public comment – **not present**
- **Aleah Walton** is called for public comment – **not present**

-
- **Paige Wallace (Virtual):** Paige Wallace, a journalist residing at 7509 Inwood, addressed the board regarding her experiences documenting protests. She emphasized the importance of informing the public about protest motivations and reactions, but shared concerns about physical violence she has faced, including attacks with coffee, water, and a flagpole. Despite police presence, no intervention occurred, raising concerns about uneven justice. Wallace highlighted the significance of protecting First Amendment rights and warned of escalating risks at protests due to rising political tensions.
 - **Alex Stein:** Alex Stein shared concerns about safety at protests, emphasizing the need for police intervention to prevent violence without resorting to arrests. He described personal experiences of being attacked while filming protests and highlighted the impact on his home life. Stein criticized perceived hypocrisy among protestors and expressed frustration with a two-tier justice system. He urged officers to act swiftly to protect individuals, particularly vulnerable women, during demonstrations.
 - **Abdul Samad:** Abdul Muhammad Samad, a 79-year-old Dallas resident, shared his experience of a December 2024 traffic incident in Pleasant Grove. He described hostile interactions with police and alleged discrimination during the investigation, which he believes violated his civil rights. Despite providing proper documentation, he was not interviewed, while the other parties, lacking licenses and insurance, were. Abdul expressed doubts about the detective's claim of no nearby surveillance cameras, citing evidence to the contrary. He thanked the Office of Community Police Oversight for considering his complaint and stressed the need for resolution.

IV. Approval of March 8, 2025, CPOB Regular Meeting Minutes

- **Motion:** Dr. Loren Gilbert-Smith District 4 moves to accept minutes.
- **Second:** Jennifer King District 10 seconds
- **Vote:** The board votes to accept minutes and passes unanimously.

V. Update on the Search for the Chief of Police at the Dallas Police Department (DPD) (Chairman John Mark Davidson)

- The Director and Chairman participated in a City Hall panel on April 1 as part of the selection process for the next Police Chief. Their group, which included four additional Dallas citizens, focused on oversight and community engagement. Each panelist evaluated five candidates and submitted feedback to the City Manager. Oversight was a major topic of discussion, and while no final decision has been made, the board was assured that input from the panel is being considered. Further discussion is available upon request.
- Director Andre expressed that a brief media interaction occurred before the panel, expressing enthusiasm about future collaboration with the selected individual, who will be the chief of police. Emphasis was placed on the importance of working closely together and anticipation for building a strong professional relationship.

VI. Update from DPD Interim Chief Michael Igo

- Chairman Davison stated that Interim Chief Igo expressed, regrettably, that he could not attend the meeting due to an unforeseen emergency.

VII. RIGHT Care Unit Presentation (Crisis Response Manager Tabitha D. Castillo)

- a. **The RIGHT Care Unit is overseen by Emergency Management & Crisis Response (ECR). Crisis Response Manager Tabitha D. Castillo will present the unit overview and include members of unit leadership.**

- Tabitha Castillo, Program Manager for the Office of Emergency Management and Crisis Response, presented an overview of the Right Care Unit. The initiative, formally established in 2020, provides coordinated responses to behavioral health 911 calls, aiming to de-escalate crises and connect individuals to care. The Right Care teams operate citywide, consisting of a police officer, a paramedic, and a social worker in a single vehicle. Castillo outlined the unit's structure, call protocols, and objectives, emphasizing its role in diverting individuals from jail and hospitalization while improving community trust.

Key Takeaways:

- The Right Care Unit responds to behavioral health 911 calls with a multi-agency team.
- Each team includes a police officer, paramedic, and social worker in a single vehicle.
- The initiative aims to de-escalate crises, provide timely care, and build community trust.
- The unit serves citywide, with 18 teams covering each police division.
- Behavioral health calls are categorized into three signals: 46 (aggressive behavior), 46A (ambulance required), and 46RC (response without additional patrol support).

Some Right Care Unit Staff members were present and identified themselves, stating their respective roles in the unit.

Question: Jennifer King-District 10: When someone calls 9-1-1, how do you determine that it should have a RIGHT Care Unit response?

Answer: 911 dispatch operators ask about the nature of emergencies and use a screening process to identify behavioral health concerns. There is no strict script, but callers may mention mental health needs or medication, which helps guide the response.

Question: J. Lander-District 08: So, the person who takes the call initially determines whether the RIGHT care unit should be implemented?

Answer: One area in the 911 dispatch center is dedicated to call takers. These are the individuals you initially speak with; they document the information in the CAD (Computer-Aided Dispatch) system, noting what is being said and the details of the situation. After this, the information is transferred to the dispatch team, which

determines the appropriate care team available and confirms which type of response is most suitable for the incident.

Sergeant Jacob Perez is called forward to elaborate on Tabitha Castillo's answer.

Answer: Sgt. Perez: 911 call takers assess incoming calls and classify them as mental health emergencies (CIT 46) or disturbances based on caller information. Dispatch may review call history for additional context. Follow-up by patrol officers, Right Care officers, or dispatch supervisors can lead to reclassification and coordination with the Right Care team for appropriate response.

Question: J. Lander-District 08: What is the average time from when the call comes in to when a determination is made regarding care and dispatch?

Answer: The time required to determine if a call is appropriate for the Right Care team varies. Some callers, familiar with the team's services, request assistance directly, leading to an immediate response. Growing awareness among citizens has helped expedite the process for those in need.

Question: David Kitner-District 13: This appears to be a multidisciplinary unit, if that's the correct term. Who is ultimately in charge? Is it the lieutenant who spoke earlier, or is it someone else?

Answer: Crisis Response Manager Tabitha Castillo stated that the RIGHT Care Unit is managed by the Office of Emergency Management and Crisis Response, which serves as the oversight body. Each department maintains equal partnership in the unit, while her role focuses on coordination and management across departments. This is independent of DPD.

Question: David Kitner-District 13: It sounded to me like, if Right Care were to respond, there would be one car with a police officer, a paramedic, and a social worker. However, I also heard you mention that there would be additional police personnel. Is that the standard protocol?

Answer: Yes, Sir. Depending on the type of call, another police unit may respond. This typically involves the right care team in one vehicle, along with another patrol car and an additional officer for safety precautions. The right care unit has only one officer assigned to it.

Question: Jennifer King-District 10: It's great to hear that the citizens of Dallas are becoming informed about the right care team. How is the police department, including your colleagues, learning about your team and your role? Do you all provide training for your fellow officers? How are other departments collaborating with the police on this?

Answer: Since its citywide establishment in 2020, the RIGHT Care Unit has expanded through ongoing education, outreach, and training alongside patrol units. Teams regularly attend division events, and leadership engages with the academy to promote program awareness.

Question: Jonathan Maples-District 02: I have a question about intoxication and the various levels it can reach. When I refer to intoxication, I mean it can

encompass a wide range of issues related to mental health crises. How do we address the mental health crises faced by unsheltered individuals? Additionally, is there a specific percentage or guideline for the circumstances under which we should take these individuals in or transfer them to another facility?

Answer: Sgt. Perez: The response to intoxication varies based on the substance involved. Clinicians cannot conduct mental health assessments if an individual is intoxicated, requiring officers to determine the best course of action. Depending on the situation, individuals may be transported to a hospital for medical concerns or a detox center for alcohol-related cases. Cognitive ability and substance type influence the approach taken.

Question: Jonathan Maples-District 02: In our districts, we strive to gather as much data as possible to understand what's happening in each area. I was reviewing your report and wanted to know if you could break it down by district from an operational standpoint. I believe you mentioned that you handle the operations side of things. Is there a way to present that report with district-specific information?

Answer: Yes, I believe a mental health dashboard is available on the Dallas PD website. I'm not entirely sure if it's public. We have the data broken down by council district and police division.

Question: Chairman Davidson-District 15: You mentioned there are seven total units?

Answer: There are a total of 18 teams, with seven teams on duty during both morning and day shifts, each representing one of the seven police divisions. During the afternoon, there are also two roving support teams, making the total seven teams available. Additionally, two teams are assigned for overnight shifts.

Question: Chairman Davidson-District 15: In a city as large as Dallas, how many teams do you think would be appropriate for providing adequate care? It states that behavioral calls account for 51% of all calls. If we were to ensure that we address 100% of these calls, how many teams do you anticipate would be needed for a city the size of Dallas?

Answer: The RIGHT Care Unit is effectively managing response efforts with 18 teams and is exploring strategic expansion while maintaining quality. Current internal projects focus on communications, call screening, and efficient call allocation. Leadership emphasizes the importance of optimizing existing resources.

Question: Chairman Davidson-District 15: Has your data shown that this program has decreased arrests and use of force? What kind of training do your social workers go through?

Answer: Ms. Tabitha stated that she was not certain exactly how the data correlates between response teams and mental health. It is believed that using these teams may help reduce negative outcomes for the department. She believes that using these teams may help reduce negative outcomes for the department when it comes to those themes

Curtis Young, Senior Director of Social Work for Behavioral Health Services at Parkland Hospital, comes up to the podium to elaborate on the Social Worker training.

Mr. Young has been with the program since its inception and gave the following details in regard to the training for the social workers in the program.

Summary of Social Worker Qualifications & Training

- **Licensing & Education:** All social workers are licensed professionals with a minimum of a master's degree in social work or clinical social work. All have backgrounds in mental health.
- **Mental Health Qualifications:** Those with an LCSW (Licensed Clinical Social Worker) designation are qualified therapists, authorized to bill insurance and provide therapy. Many have experience in psychiatric emergency settings, including at institutions like Parkland.
- **Training Requirements:** Staff complete eight hours of annual de-escalation training SAMA (Sartorial Alternatives to Managing Aggression). This is a mandatory requirement.
- **New Hire Orientation:** All new social workers undergo a three-day onboarding covering standard procedures, policies, and program practices.
- **Additional Training:** Many staff receive crisis intervention training from police officers to prepare for real-life scenarios, especially responding to 911 calls.

Question: Deatra Wadsworth-District 12: We recognize that situations requiring your group's response often involve family members or significant others. What kind of follow-up and continuity of care is provided for those family members? This is important because the individual reported to 911 will eventually return.

Answer: Right Care's Approach to Mental Health & Family Support follows:

- **Family Involvement:** Many individuals with serious mental illnesses depend on family or significant others for support. Right Care prioritizes engaging with these support systems to provide guidance and assistance.
- **Patient Transition Considerations:** Even when patients do not meet emergency detention criteria, Right Care assesses concerns and offers voluntary medical visits instead of immediate intervention.
- **Healthcare Partnerships:** Collaborations with Metro Care, the Child and Family Guidance Center, and Southern Area Behavioral Health allow same-day appointments and priority care for Right Care patients.
- **Accessible Care Options:** Families are encouraged to utilize clinic partnerships rather than emergency rooms, strengthening long-term care connections.

Question: David Kitner-District 13: Just a matter of curiosity, have any ride care members been injured when they went out on a call?

Answer: The team has been involved in accidents, but no injuries incurred from assisting patients. The team practices a lot of safety awareness and receives Reality-Based Training at the DPD academy.

Question: J. Victor Lander-District 08: What do you all do after being called out? Do you follow up and create reports on the individuals involved?

Answer: Tabitha shared the following steps are taken:

- Follow-Up Protocol: The team conducts follow-ups within 24 to 72 hours to confirm connection to referred resources and ensure continued support.
- Crisis Intervention Partnership: For extended needs, collaboration occurs with the city's civilian Crisis Intervention Team.
- Workflow System: A structured process allows social workers and civilian partners to assist in cases requiring longer-term management.
- Partner Coordination: Strong reliance on partner organizations ensures prompt and appropriate care response when needed.

Question: Jonathan Maples-District 02: Are the case workers cross-trained to work with children since they require different types of care? Will they go to schools to handle cases? Are you working on assisting these types of care?

Answer: Senior Director, Curtis Young

Current Scope: The program currently serves only adults, but plans are underway to expand to include adolescents.

Staff Expertise: Team members have experience in schools, Child Protective Services, and child placement agencies, with specialized skills in youth suicide risk assessment.

Expansion Strategy: A pilot program is in the works focusing on youth assessments and will be launched soon, ensuring the involvement of professionals with expertise in this area. Some current staff has experience working with children at this time.

Question: Jonathan Maples-District 02: What if you get a call tomorrow for a child?

Answer: RIGHT Care does not provide direct services to youth but works with partners who do. The city's crisis intervention unit includes staff experienced in Child Protective Services (CPS) and healthcare collaboration. These partnerships currently support youth, while we make future plans to expand RIGHT Care's services to youth.

Question: Derric Pegram-District 06: If a person experiencing a mental crisis typically responds to a specific officer or caseworker who is currently assigned elsewhere, would that officer or caseworker be redirected to assist? Is response coordination tailored to individual needs, ensuring the most effective intervention?

Answer: Teams can coordinate across channels when needed. If a family requests a specific officer due to prior familiarity, that officer can step in to assist or take over the call while the original team addresses another case. Regular collaboration occurs with individuals known to the teams, ensuring continuity of care.

Question: Jennifer King-District 10: What does APOWW stand for?

Answer: APOWW is Apprehension by A Peace Officer Without a Warrant.

Question: John Mark Davidson-Chairman: Who does the RIGHT Care report to? Who do they fall under in the city?

Answer: Our department is the Office of Emergency Management and Crisis Response, supervised by Director Kevin Odin. RIGHT Care operates within the Crisis Response Division of this department.

Question: Jonathan Maples-District 02: Do the police officers working a specific beat receive communication about people who are frequently seen in the area with a mental health crisis?

Answer: Addresses associated with mental health calls are recorded in our CAD system, which automatically alerts officers when an address is entered. Officers familiar with these addresses and names from their patrols often contact the designated RIGHT Care officer for assistance. If that officer is unavailable, a rover will step in to provide support.

VIII. CIT and APOWW Dallas Police Department Arrest Data Request Update (Policy Analyst Siara Obasuyi)

Brief: At the March Community Police Oversight Board meeting, the board requested representative data on mental/behavioral health-related calls and corresponding arrests handled by the Dallas Police Department, organized by patrol division or council district. Ms. Obasuyi provided a short briefing regarding these findings. Two teams manage the services:

RIGHT Care Team: Consists of officers from Dallas PD, a behavioral health clinician, and a paramedic from Dallas Fire Rescue.

Crisis Intervention Team (CIT): Consists of mobile crisis coordinators who work in collaboration with Dallas PD and Dallas Fire Rescue to offer comprehensive mental health and social support.

Between March 19, 2023, and March 18, 2025, the call log data totaled 33,204 calls across divisions, with apprehension data by peace officers recorded separately by division. Policy Analyst Obasuyi's summary provided an overview of the service demand and enforcement trends during the stated period.

IX. Director's Report (Director Michele Andre)

- On March 21st, the Director and Policy Analyst participated in a ride-along with the Central Patrol Division to gain insight into daily community policing operations. A second ride-along is being scheduled for April 2nd in the Central Business District.

- OCPO staff, including the Director, have been invited to participate in Reality-Based Training (RBT) at the Dallas Police Academy. They plan to observe a session with new recruits in May.
- The Director will speak at an immigration panel during the LULAC District Three Conference on Saturday, April 12th, at Mountain View College, offering guidance under the direction of Policy Analyst Sierra Obasuyi.
- The office released a "Know Your Rights: Immigration Rights in Dallas" guide to inform residents about legal protections and available resources. The guide includes information on DPD General Orders, the ICE Detainee Locator, legal contacts, and enforcement guidance. A copy is included with meeting materials.
- Work is underway to draft standard operating procedures and prepare for FY 26 budget planning. The City is transitioning to a priority-based budgeting model, which allocates funding by program alignment with city values and goals. This approach aims to improve transparency and community engagement but requires detailed cost analysis.
- The office's FY 26 budget proposal has been submitted and is under review. The Director's 100-day plan report was distributed via email and is available on the OCPO website.
- This month's report is abbreviated due to the Director's recent vacation and a short interval between board meetings. The Director is focused on refining operations and ensuring alignment with broader city objectives.

X. Special Investigator Report

(Investigator Greg Huff)

a. Critical Incident Briefing

- i. There is no critical incident to report.

b. Consideration of Independent Investigation

- i. There is no Independent Investigation to report.

Chairman Davidson shares with the board the following based on advice from the city attorney, he will propose a motion at today's meeting to either investigate as a board or not pursue an independent investigation. This approach ensures the Board clearly documents their decision.

c. Consideration of Independent Review Request

i. NI2025-0128 Tiffanie Zaharko-Guanajuato

1. **Action: Vote on Independent Investigation of Case NI2025-0128**
Motion: J. Victor Lander-District 08, moves to investigate whether there was a violation of DPD general orders.
Second: Loren Gilbert-Smith – District 04 seconds the motion.
Vote: Motion passes unanimously.

ii. CN2024-037 Bernard Pertee

1. **Action: Vote on Independent Investigation of Case CN2024-037**
Motion: J. Victor Lander-District 08, moves to request no further investigation and accept the decision that has been made by DPD made specifically discourtesy sustained and unnecessary use of force exonerated.
Second: David Kitner-District 13, seconds the motion.

Vote: Roll Call – All in favor of motion

District 01-No

District 02- Not Present for vote

District 03- Not present for vote

District 04- Yes

District 05-Not present for vote

District 06- Yes

District 08- Yes

District 10- Yes

District 11- Yes

District 12- Yes

District 13- Yes

District 14- Yes

District 15- Yes

The motion passes.

iii. NI2024-1209 Abdul Samad

1. Action: Vote on Independent Investigation of Case NI2024-1209

Motion: J. Victor Lander- District 08, motions to investigate further.

Second: Loren Gilbert-Smith – District 04 seconds the motion.

Vote: The motion passed unanimously.

Question: J. Victor Lander-District 08, Will the office notify the individuals that a further investigation will be conducted, so they can provide additional input?

Answer: Director Andre- After the meeting, individuals whose cases have been voted for review are notified by mail through a letter that updates them on the board's ruling. The correspondence details what was presented and the outcome of the vote.

XI. Policy Analyst Report

(Policy Analyst Siara Obasuyi)

a. Legislative Briefing

- i. House Bill 2486:** Analyst Obasuyi provided an overview of House Bill 2486, which sets requirements for maintaining confidential department files on law enforcement license holders, separate from personnel files. These files may include records of alleged misconduct, even if unsubstantiated, and are accessible only to hiring agencies and the Texas Commission on Law Enforcement (TCOLE) under specific legal conditions. They are not subject to public disclosure. If enacted, HB 2486 could restrict the Office of Community Police Oversight's access to records of officer misconduct that are unsubstantiated, unfounded, or exonerated, limiting independent review after internal investigations.

Senate Bill 781, an identical companion to HB 2486, aims to protect officers' personal information. HB 2486 was approved unanimously (10–0) in committee on April 2nd and awaits full House consideration. SB 781 remains pending in the Senate Criminal Justice Committee.

Question: John Mark Davidson, Chairman- Is there ever a time when you will need to head down to Austin to advocate for certain bills that can have a potential impact on oversight abilities? Is there anyone that you know or any group that is advocating for oversight from our office?

Answer: We have been in discussions with the city attorney, offering suggestions and helpful ideas to advocate for our office. If the bill requires it, I am certain the director will guide us accordingly.

Question: Arlene Steinfield-District 11, Do we know if other cities oversight bodies are sending representatives to Austin about this bill?

Answer: Not to our knowledge currently, but we are aware of advocacy groups that have been in Austin who have given testimony about the repercussions of this bill.

Comment: Walter Higgins—District 03, As the Chair of the Policy Committee, Mr. Higgins suggested the board coordinate with Policy Analyst Obasuyi to define the board's advocacy role in Austin and explore collaboration with other civilian oversight boards statewide to address related issues and potential legislative amendments. He offered to lead this effort and do some footwork to mobilize community resources.

Question: J. Victor Lander – District 08, This is a question for the City Attorney, is there any restriction on the office advocating for or against a particular legislation?

Answer: City Attorney Moore clarified that the Director may engage in advocacy without registering as a lobbyist, as she is a city employee. However, board members must comply with the Texas Open Meetings Act (TOMA). While group testimony before a committee is allowed, board members cannot lobby legislators together outside of formal testimony. Individual board members may advocate independently, but behind-the-scenes lobbying as a group would violate TOMA.

Comment: Detra Wadsworth-District 12, emphasized the importance of each member individually contacting their state representatives to express concerns about the proposal, noting this as a key step in influencing the legislative process.

Question: Walter Higgins-District 03, what kind of window do we have to potentially amend this bill?

Answer: Policy Analyst Obasuyi explained that the House bill is awaiting scheduling for floor consideration, while the Senate version remains in committee, where some senators have expressed concerns. There is an estimated one- to two-week window for possible amendment discussions. The session ends on June 2nd. Now, for the bills to be heard, I believe it is May 12 for the House and May 24th for the Senate.

Question: Jonathan Maples-District 02, which Senator brought this Bill forward?

Answer: This is a house bill brought by Representative Cole Hefner, and the identical companion Senate Bill is Senator Phil King.

Question: Jennifer King-District 10, do we have a motivation from the representative and the senator for this bill?

Answer: Policy Analyst Obasuyi stated that she read in the bill analysis that it was just to protect the officers' personal information. For example, family member addresses, awards, etc.

Comment: Walter Higgins-District 02, stated that this information is already protected.

Response: Policy Analyst Obasuyi stated the situation may be a bit different due to DPD's current structure, as they operate under the Civil Service Local Government Code of 147. Therefore, it is somewhat unique. However, most of that information is confidential.

b. Legislative Update

Analyst Obasuyi shared that as of today, 10,314 bills have been filed and 925 have passed. No hearing dates have been set yet. The House committee deadline is May 12th, and the Senate's is May 24th. Updates and testimony opportunities will be shared as bills progress.

1. **Senate Bill 280**
2. **Senate Bill 1957**
3. **Senate Bill 281**
4. **House Bill 909**
5. **House Bill 881**
6. **Senate Bill 1421**
7. **House Bill 2982**
8. **House Bill 2929**
9. **House Bill 2486**

The previous bills have been summarized in the agenda packet provided to the board.

XII. Community Engagement Report (Sr. Outreach Specialist Alma Perez and Communication Advisor Waldir Guerrero)

Community Engagement Update – March 2025

Senior Outreach Specialist Alma Perez reported on March outreach activities, including participation in four community listening sessions with DPD, two immigration-focused sessions, and four Dallas 311 pop-up events at local libraries and recreation centers. These efforts supported public education on oversight and encouraged community feedback.

Upcoming Events – April 2025:

Planned engagements include the Crime Victims' Rights Resource Fair (April 5), LULAC District 3 Panel, egg hunts in Districts 13 and 2, an Earth Day event (April 26), and a Día del

Niño celebration with DPD's UNIDOS team (April 27), featuring a toy drive benefiting local children's organizations.

a. Upcoming Events

- i. April 5, 2025, 10:00 AM-12:00 PM, Crime Victims' Rights Resource Fair (D10), Lake Highlands North Recreation Center, 9940 White Rock Trail
- ii. April 9, 2025, 9:30 AM-10:30 AM, CardBoard Project Graduation (D6), Bachman Lake Together, 9507 Overlake Dr.
- iii. April 12, 2025, 11:00 AM- 12:00 PM, LULAC District 3 Convention Panel, Mountain View College (Director Andre Guest Speaker)
- iv. April 15, 2025, 10:30 AM-11:30 AM, CardBoard Project Graduation (D6), West Dallas Multipurpose Center, 2828 Fish Trap Rd.
- v. April 17, 2025, 4:30 PM-6:30 PM, Egg Hunt Event (D13), Marcus Park Recreation Center, 3003 Northaven Rd.
- vi. April 19, 2025, 11:00 AM-1:00 PM, Egg Hunt Event (D2), Samuell Grand Recreation Center, 6200 E. Grand Ave.
- vii. April 22, 2025, 1:30 PM-2:30 PM, CardBoard Project Graduation (D6), Dallas College West Dallas Center, 3330 N. Hampton Rd.
- viii. April 26, 2025, 9:00 AM-11:00 AM, Earth Day Event (D2), Farmers Market, 1010 S. Pearl Expy.
- ix. April 27, 2025, 10:00 AM-12:00 PM, Children's Day/Día del Niño (D3), El Tiz Oak Cliff, 3404 W. Illinois Ave.

XIII. New Complaint Intake Specialist Introduction (Yolanda Cole)

- a. As the Complaint Intake Specialist, Yolanda is the first point of contact for residents filing complaints or seeking assistance. She ensures that every complaint is documented, reviewed, and directed toward a fair resolution. She also provides critical administrative support to the Director and investigative team. With over 15 years of experience in child protective services and family advocacy, Yolanda brings a deep understanding of community support, crisis intervention, and public service to her role.
- Yolanda Cole introduced herself as a Dallas native with over 15 years of experience in legal processes, crisis intervention, and public safety. Her background includes roles as a Child Protective Services investigator and alternative response specialist, as well as a Child Support Officer with the Texas Attorney General's Office. She holds a bachelor's degree in Administration of Justice from Texas Southern University and began her role in February. She expressed enthusiasm about joining the team and contributing to its mission.

XIV. Internal Affairs Division (IAD) Report (Major Anthony Greer)

- Major Greer noted the short interval between meetings and provided an update on ongoing progress with general orders and SOP revisions. He shared positive feedback from observing the Reality-Based Training (RBT) session and expressed appreciation for the collaborative and accountable working relationship between the board and the office, emphasizing its benefit to the community.

XV. Monthly Activity Reports

CPOB Chairman Davidson gave a moment for the CPOB to review the reports and voice any questions in regard to the reports at this time. No questions by the board at this time.

- a. DPD Monthly Arrest by Council District Report**
- b. External Administrative Complaints Reports**
 - i. Monthly External Administrative Complaint Memo**
 - ii. Monthly External Administrative Complaint Chart**
 - iii. Monthly Completed Cases Report**

XVI. Community Police Oversight Board Reports/ Briefings

- a. Chairman Report** (Chairman Davidson)
 - Nothing further to report other than what was already shared in regard to him being part of the panel for the Police Chief selection.
- b. CPOB Standing Subcommittee Reports**
 - i. Policy** (C. Higgins)
 - Policy Analyst Obasuyi stated that the subcommittee is still working on suggestions and recommendations and will meet next Tuesday to restructure their agenda due to House Bill 2486.
 - ii. Rules** (A. Ginter – Allen)
 - The rules committee met on April 1, 2025, and a few recommendations and changes were made but they have a few more to go. They are still in the process of revising the rules.
 - iii. Board Training** (L. Gilbert – Smith)
 - Major Greer proposed conducting training sessions during the board meetings. Topics slated for discussion in the upcoming meetings include the use of force, including less lethal options, de-escalation techniques, and an overview of the IAD complaint process. The Major also suggested that he would bring in the training personnel for these sessions.

Question: Jonathan Maples-District 02, can the board do the reality-based simulator training at the in-service academy?

Answer: Major Greer stated the technology for that training became old and has been discontinued. At this time, they are working on programming a virtual reality (VR) platform using the VR headsets.

- iv. Community Engagement** (J. Maples)
 - Board Member Maples emphasized the importance of community engagement and thanked Mr. Pegram and the Chair for their efforts since January. He encouraged fellow members to attend recreation center events, community meetings, and crime watch gatherings to raise awareness about the board's work, noting that increased visibility and support will strengthen their impact.

XVII. Upcoming CPOB Meetings

- Chairman Davidson proceeds to review the dates, reminding the board that there will be no meeting in July since the City Council also takes a break during this time.

1. May 13, 2025, 5:30 pm, 6EN Council Chambers
2. June 10, 2025, 5:30 pm, 6EN Council Chambers
3. August 12, 2025, 5:30 pm, 6EN Council Chambers
4. September 9, 2025, 5:30 pm, 6EN Council Chambers

XVIII. Public Comment/Open Microphone (3 minutes Per Person)

- Chairman Davidson inquires if there is anyone for public comment and no public comment was in wait at this time.

XIX. Board Member Comments

Comment: Brandon Friedman-District 14, proposed adding a briefing from the Dallas Police Department to next month's agenda regarding lessons learned from the 2020 George Floyd protests, any resulting policy changes, and plans for managing anticipated protest activity this summer.

XX. Adjournment

- **Motion:** Jennifer King-District 10, motions to adjourn the meeting
- **Second:** J. Victor Lander-District 08, seconds the motion.
- **Vote:** The board unanimously passes the motion to adjourn.

Meeting officially ends at 8:04 PM

Community Police Oversight Board
Chairman John Mark Davidson

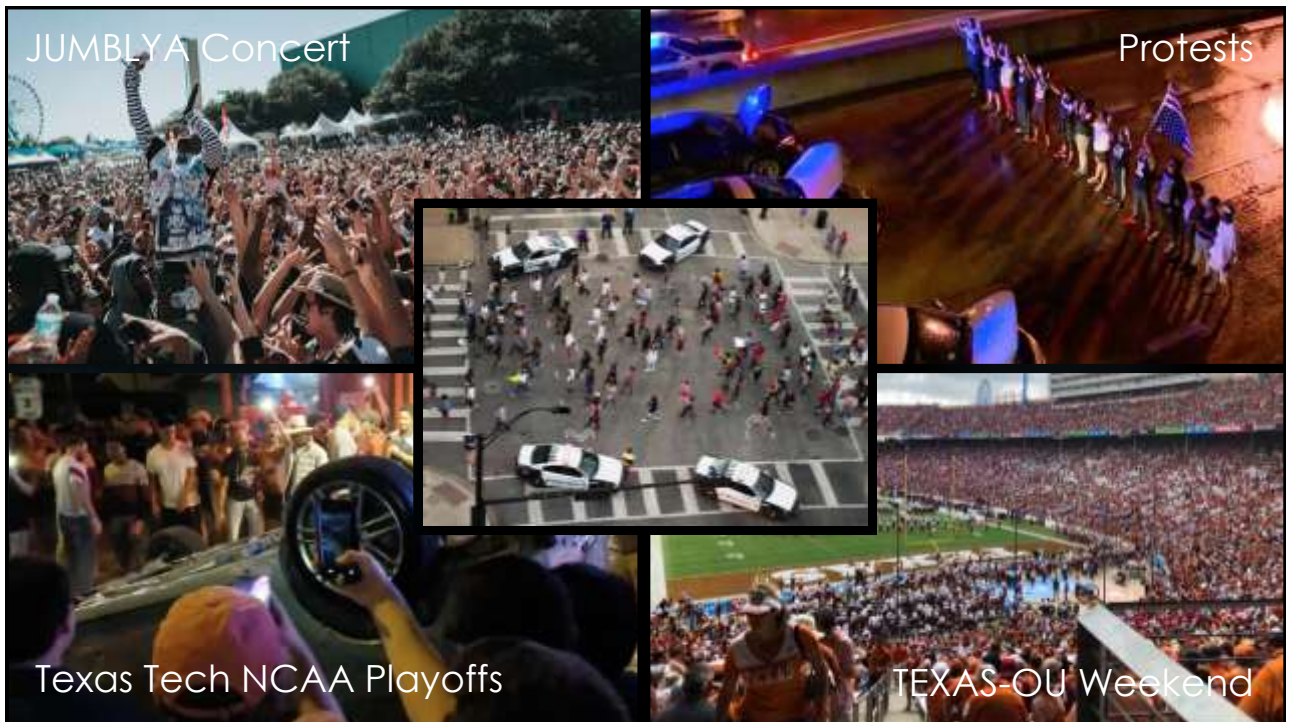
05-13-25



Public Order Operations

REVISED MAY 2025

1



2

Public Order Recent Changes

Policing and more specifically, Public Order Operations, have experienced significant changes over the last four years. Here at the Dallas Police Department, we are proudly leading the way in innovating Public Order Operation practices.

3

Public Order Recent Changes

Significant changes in the last four years include the following:

1. Implementation of the Duty to Intervene.
2. Expanding training on de-escalation to include de-escalating crowds.
3. Adjusting and clarifying policy for less lethal platforms in crowd control environments.
4. Purchase and implementation of Long-Range Acoustic Devices (LRADS) to better communicate with large crowds.
5. Changing policy to specify the need to identify egress routes when dispersing crowds.
6. Updating Dallas Police Department Mobile Field Force Training for Basic and In-Service.
7. Conducting Monthly Special Response Group Unit Training.
8. Establishing Semi-annual Joint Training Exercises in cooperation with the Texas Department of Public Safety that have grown to include over eight other North Texas agencies.

4

Public Order Recent Changes

The Dallas Police Department **will not** interfere with a lawful, peaceful assembly or protest by individuals or groups expressing their first amendment rights.

The Dallas Police Department **will** take enforcement action against those persons(s) or groups who assemble for the purpose of riot, disorder, or interference with traffic on public streets, or other immediate threats to public safety or order.

Ensuring the safety of residents, visitors, and officers is the primary concern when individuals or groups gather to express their first amendment rights.

5

Duty to Intervene: General Order 901.02

Members of the Dallas Police Department (both sworn and non-sworn) have an obligation to protect the public and other employees. It shall be the duty of every employee present at any scene where physical force is being applied to stop or attempt to stop another employee when force is being inappropriately applied or is no longer required.

6

De-escalation:

- ▶ The Incident Commander should begin by ensuring lines of communication have been established between the Criminal Intelligence Unit, supporting units, and protest organizers prior to and during the event. This communication has usually been established by the Criminal Intelligence Unit.
- ▶ Ensure the location is safe for both participants, uninvolved individuals in the area, and officers.

7

Use of Force

- ▶ The preferred outcome of any interaction with the public is to de-escalate hostilities and restore peace.

8

Use of Force: Less Lethal ("Stinger")

- ▶ 40mm Less Lethal "Stinger" may be used in compliance with General Order 908.00.
 - ▶ a. Firing or deploying the 40mm Less Lethal "Stinger" into a crowd is prohibited.
 - ▶ b. If a crowd creates an immediate danger of injury to persons or damage to property, the Chief of Police or designee may authorize the deployment of other less lethal tools, such as indirect saturation deployment of PepperBall® rounds, OC Spray, CS gas, or other chemical agents.
 - ▶ c. Officers may utilize the 40mm "Stinger" in one-to-one situations when sure of their target and background.

9

Arrest Procedures

- ▶ Verbal Warning
 - ▶ 1. De-escalation efforts to safely stabilize and resolve an incident with the least amount of force necessary is always be the goal.
 - ▶ 2. Officers should allow the dispersal to occur in a timely manner, which will be dependent on the crowd size.
 - ▶ 3. BWC will be used to record the verbal warning and disruptive behavior.
 - ▶ 4. An appropriate number of cover officers will be present during the announcement of a verbal warning.

10

Arrest Procedures

► Sample Verbal Warning:

"I am (INSERT RANK AND NAME) of the Dallas Police Department. You are in violation of (IDENTIFY CHARGE). If you do not immediately disperse, you will be arrested and placed in jail. Furthermore, you may be subject to additional fines because of this arrest. You are being instructed to comply with this lawful order."

11

Collection and Preservation of Evidence

► Camera Support:

- It is essential when engaged with subjects to film all contact. Only city issued body worn cameras or video recording devices shall be used.
- Body Worn Camera Video is used in court to prove verbal warnings were given, substantiate the actions of the protesters, and document resistance.



12

Conclusion:

- ▶ Public Order Operations are a necessary part of any major metropolitan police department. Public perception and the role it plays in police legitimacy must be considered. Ensuring the safety of residents, visitors, and officers are at the forefront of training.
- ▶ The Dallas Police Department has made changes to how it conducts Public Order Operations and will continue to evolve as needs change. The Department will remain proactive in developing concepts and strategies to guide our leaders and officers as they confront the challenges of today's environment and protect the City of Dallas.

Memorandum



CITY OF DALLAS

DATE May 7, 2025

TO Members of the Community Police Oversight Board

SUBJECT Critical Incident #2025-003 – Death in Custody on April 29, 2025

On April 29, 2025, at approximately 12:37 AM, Dallas Police Department officers conducted a traffic stop at the intersection of C.F. Hawn Freeway and North Jim Miller Road. The stop was initiated because the vehicle's license plate was linked to with Horace Groves III, a 55-year-old male with two outstanding felony warrants.

During the stop, officers recovered five baggies containing suspected cocaine and two stolen handguns. Groves reported feeling unwell at the scene. Dallas Fire-Rescue responded at 1:50 a.m. and, after an assessment, medically cleared him.

Following this, Groves was transported to the Southeast Patrol Station for questioning. At approximately 3:02 AM, shortly after the interview began, he collapsed. Officers immediately initiated first aid while awaiting Dallas Fire-Rescue, who arrived and pronounced him deceased at 3:39 AM.

As per protocol, the Dallas County District Attorney's Office and the Office of Community Police Oversight have been notified. The two felony warrants against him were for aggravated sexual assault and burglary. This is the first death custody involving a Dallas Police Department officer this year. The Dallas County District Attorney's Office and the Office of Community Police Oversight were notified. The Dallas Police Special Investigations Unit will conduct an internal investigation. Concurrently, the Dallas County District Attorney's Office will conduct an independent review.

Memorandum



CITY OF DALLAS

DATE April 3, 2025

TO Members of the Community Police Oversight Board

SUBJECT Director-Initiated Independent Review

OCPO Director-Initiated Independent Review

Case Number: DR2024-169

Date Received: November 23, 2024

Complaint

Complaint Submitted Via: Email

Name of Complainant: Devon Leach

Date of Incident: November 23, 2024

Time of Incident: 12:09 pm

Location of Incident: 8000 C.F. Hawn Fwy EB, Dallas

Involved Officers and Allegation(s) of Misconduct:

1. Senior Corporal Matthew Wolford (#11295)

- **Allegation (I):** COC 4.15 No Profane Language

Complaint:

On November 23, 2024, Devon Leach submitted a complaint to the Dallas Police Department (DPD) regarding a traffic stop. Leach alleged that during the encounter, Officer Wolford saw a holstered firearm in Leach's vehicle and stated, "**I will smoke you**".

Body Worn Camera Video Review:

BWC Corporal Wolford

12:10:33 Officer Wolford makes contact with driver Leach in his vehicle. The following verbal exchange occurs:

- **Driver (Leach):** *How you doing today, sir?*
- **Officer Woldford:** *Doing well, is there an emergency today?*
- **Driver:** *[Unintelligible response]*
- **Officer WoldFord:** Let me get the driver's license. Make sure you keep your — actually —
- **Driver:** *You want me to move it?*
- **Officer Woldford:** *No, don't even touch it.*
- **Driver:** *Yes, sir.*

- **Officer Woldford:** *If you touch it, I'm gonna smoke your ass. I'm just gonna be real with you, okay.*
- **Driver:** *I've never been pulled over before.*
- **Officer Woldford:** *Put your hands up on top of the steering wheel for me. Gimmie that (takes driver's license). Keep your hands on the steering wheel. If they move, we're going to have big problems. Okay.*

12:10:55 Corporal Woldford explains the reason for the stop and inquires about his license plate cover.

12:11:35 Corporal Woldford steps to the front of the Leach's truck to look at the front license plate.

12:15:29 Corporal Woldford concludes the stop by issuing tickets to Leach.

Internal Affairs Division Preliminary Review:

The Internal Affairs Division determined this complaint would be best handled at the Division level and routed it as a **Division Referral**.

- **Investigation by Sergeant Gladney:**
 - Sgt. Gladney reviewed the incident and concluded that Officer Woldford utilized a trained technique known as "**verbal judo**" when responding to what he perceived as a potentially deadly force encounter.
 - Despite this determination, Sgt. Gladney recommended **training for Officer Woldford** to improve his choice of words in future situations.
 - The final finding for the complaint was **EXONERATED**.
- **Review by Lieutenant Harrell:**
 - Following OCPO's inquiry into the discrepancy between the exoneration and the recommendation for training, Lt. Harrell reviewed the case.
 - Lt. Harrell determined that Officer Woldford's actions aligned with **City of Dallas Code of Conduct, Section 4.14**, which allows for the use of firm language in escalating situations.
 - His response was deemed **necessary, appropriate, and consistent with law enforcement standards for officer safety and situational control**.

OCPO Preliminary Review:

The Office of Community Police Oversight conducted a preliminary review of this division Referral and BWC footage. **The review did not support the conclusion that this was an escalating situation.** Given that both Officer Woldford and Leach remained calm during the exchange, the necessity of Officer Woldford's wording comes into question. This raises a **potential policy violation** regarding the officer's conduct.

Director-initiated independent investigations:

Per Dallas City Code, if the Director disagrees with the findings of an Internal Affairs Division investigation, he/she may initiate an independent investigation. Given the concerns identified in this review, an independent investigation has been initiated to determine whether Officer Wolford's conduct was appropriate and aligned with DPD policies.

Memorandum



CITY OF DALLAS

DATE May 2, 2025

TO Members of the Community Police Oversight Board

SUBJECT Farhad Bagheri Independent Review Request

OCPO Independent Review

Case Number: NI2025-0105

Date Received: February 20, 2025

Complaint

Complaint Submitted Via: Online Submission Form

Name of Complainant: Farhad Bagheri

Date of Incident: February 5, 2025

Time of Incident: 7:13 pm

Location of Incident: 18000 Hillcrest Rd

Involved Officers and Allegation(s) of Misconduct:

1. Officer Qualin Dickson #11335

- **Allegation (I):** Failure to Investigate
- **Allegation (II):** Discrimination

Complaint:

On February 20, 2025, Farhad Bagheri submitted a complaint against the Dallas Police Department through the Office of Community Police Oversight. Farhad alleged that Officer Dickson conducted an improper investigation as it related to a traffic collision in which Farhad was a passenger.

Farhad specifically stated that Officer Dickson was told the driver did not sufficiently understand English, was in shock and was represented by legal counsel; however, Officer Dickson still questioned the driver.

Officer Dickson was told the driver had surgically implanted corrective lenses, however Officer Dickson falsely concluded that the victim was not wearing glasses or lenses.

Officer Dickson blatantly omitted important details from the crash in violation of Texas Transportation Code 550.062. Officer Dickson refused to instruct the other driver to provide their driver's license in violation of Texas Transportation Code 550.023.

Officer Dickson's conclusion of the cause of the collision was tainted by bias.

Police Report:

Officer Dickson wrote police report 16943-2025 for this collision. Driver 1 was listed as Mehrdad Bagheri and Driver 2 was listed as Dylan Dubuque. Officer Dickson wrote an opinion on the cause of the collision and stated that he was unable to determine fault due to conflicting statements and no independent witnesses.

Body Worn Camera Video Review:

Officer Dickson

- 19:30:25 Officer Dickson arrives at the collision scene.
- 8:35:19 Officer Dickson contacts Driver Dylan Dubuque who advised there was no one else in the vehicle with him.

Officer Turner

- 19:31:49 Officer Turner contacts driver Mehrdad Bagheri. Farhad Bagheri tells Officer Turner that Mehrdad is in shock. Farhad states that he was a passenger in the car. Farhad and Mehrdad explain to Officer Turner how the collision occurred. Farhad and Mehrdad provide their identification to Officer Turner.
- 19:34:57 An unknown female asks for the other driver's information and Officer Turner advises it will be in the report. The female then conveys that she will ask the other driver for his license and walks away.
- 19:41:31 Officer Turner asks if they have exchanged information, and the unknown female says she doesn't have the other driver's license. Officer Turner says he doesn't have to give his driver's license and that his information will be in the report. Officer Turner then provides the report number to the female.
- 19:42:55 Officer Turner asks Mehrdad if he has glasses, and he responds that he does not. Farhad and the female get involved in the conversation and state that Mehrdad does not wear glasses. Officer Turner asks if Mehrdad had Lasik eye surgery and all three respond that he did not.
- 19:44:22 Farhad explains that Mehrdad had surgery in which lenses were implanted in his eyes.

Internal Affairs Division Preliminary Review:

The Internal Affairs Division conducted a preliminary review and sent a letter to Farhad Bagheri on March 13, 2025. The letter stated in part:

After reviewing the information provided in your complaint, it was determined that there was no violation of departmental policies or procedures. Based on the review, we have determined no investigation is warranted.

OCPO Preliminary Review:

On April 29, 2025, Farhad Bagheri submitted a request for an independent review of his complaint. The Office of Community Police Oversight conducted a preliminary review and did not find any violations of departmental policies or procedures.

Memorandum



CITY OF DALLAS

DATE May 13, 2025
TO Members of the Community Police Oversight Board
SUBJECT **Briefing of Senate Bill 8**

This memorandum provides an overview of Senate Bill 8 (SB 8), which will require sheriffs in counties with populations of 100,000 or more to enter into written agreements with U.S. Immigration and Customs Enforcement (ICE) under Section 287(g) of the Immigration and Nationality Act (INA).

Section 287(g): Authorizes the U.S. Department of Homeland Security (DHS) to enter into written agreements with state and local law enforcement agencies, permitting designated officers to perform limited immigration enforcement functions. Under these agreements, local officers may receive training from ICE and gain authority to interview individuals to determine immigration status, access federal immigration databases, and detain individuals for immigration violations.

Key Provisions:

- **Mandatory and Voluntary Participation in 287(g) Agreements:** SB 8 mandates that sheriffs in counties with over 100,000 residents request and, if offered, enter into a 287(g) agreement with ICE, authorizing deputies to carry out limited immigration enforcement under federal oversight. If denied, sheriffs must reapply annually. Counties under 100,000 may opt in voluntarily.
- **Implementation Requirements, Funding Support, and Legal Protections:** Sheriffs must allocate sufficient staff, equipment, and funding to fully implement the 287(g) agreement. This funding is limited to counties with fewer than one million residents, like Dallas County. The Attorney General is authorized to enforce compliance through legal action, and counties are prohibited from reducing a sheriff's budget due to grant participation.
- **Reporting and Oversight Requirements:** Participating sheriffs must submit annual reports detailing 287(g)-related expenditures to the Texas Comptroller and Attorney General. Sheriffs in large counties without agreements must annually document their request to participate. The Commission on Jail Standards will collect statewide data on immigration detainers, and the Comptroller and Attorney General will issue an annual report summarizing participation, funding, and enforcement.

Potential Implications for Dallas:

If enacted, SB 8 would require Dallas County to participate in a federal immigration enforcement agreement. Evidence from other jurisdictions shows that such agreements often lead to decreased crime reporting, strained community relations, and concerns over potential civil rights violations. SB 8 excludes counties with populations over one million, such as Dallas, from receiving state grants to support 287(g) implementation. This creates an unfunded mandate that may place fiscal pressure on local resources without adequate support. While the Dallas Police

Department (DPD) is not subject to this mandate, implementing 287(g) in Dallas County could affect public perception of all law enforcement.

Service First, Now!

Siara Montoya Obasuyi
Policy Analyst
Office of Community Police Oversight

SB 8 & 287(g): Mandating Immigration Enforcement in Texas' Largest Counties





What § 287(g) Does

ICE deputizes local officers to enforce civil immigration law under a Memorandum of Agreement (MOA).

Three models: Jail Enforcement, Warrant Service Officer, Task-Force (on patrol).

ICE covers training & its own databases; salaries, overtime, equipment, and liability rest on the counties.

≈ 456 agreements in 38 states (April 2025).



What SB 8 Requires

Counties \geq 100 k residents must request—and if offered, enter—a 287(g) agreement.

Sheriffs must fund "necessary personnel"; Attorney General may sue sheriffs who refuse.

Counties \geq 1 M get
no state reimbursement; grants limited to smaller counties.

Compliance deadline: 1 Dec 2026, renewed annually.



Fiscal Reality: Unfunded Mandate



Dallas County projects **\$6.2 – \$10.6 M** first-year cost; staffing, overtime, IT.



Total additional annual costs are estimated at \$40 million to \$75 million statewide, recurring



State grants capped at \$20 M; large counties are ineligible



TCJS: 1 jailer per 400 beds → ≈ 306 jailers statewide need ICE training.



Under SB 8, **the federal government can unilaterally change the structure, requirements, and costs of these agreements at any time, with no local input**



Impact on Community Policing

- Mandatory 287(g) strains budgets & diverts deputies from core crime-fighting functions.
- Victims and witnesses may hesitate to cooperate, lowering clearance rates.
- Harris County ended 287(g) citing resource drain & trust erosion.

Immigrants & Crime: Facts, Not Fear



- Multiple studies: immigrants—documented & undocumented—commit crimes at lower rates than U.S.-born
- As immigrant share doubled 1980-2022, national crime fell 60 %.
- Narratives linking immigration and crime are unsupported by data.

 An official website of the United States government, Department of Justice. [Here's how you know](#) ▾



NIJ | NATIONAL INSTITUTE OF JUSTICE
ADVANCING JUSTICE THROUGH SCIENCE

[Home](#) / [Topics](#)

Undocumented Immigrant Offending Rate Lower Than U.S.-Born Citizen Rate

Analysis of Texas arrest records indicates a consistent trend across violent, drug, property, and traffic offenses between 2012 and 2018.

September 12, 2024

An NIJ-funded study examining data from the Texas Department of Public Safety estimated the rate at which undocumented immigrants are arrested for committing crimes. The study found that undocumented immigrants are arrested at less than half the rate of native-born U.S. citizens for violent and drug crimes and a quarter the rate of native-born citizens for property crimes.^[1]



Civil-Liberties & Liability Risks

- 287(g) task-force activity associated with racial profiling & wrongful detention.
- Maricopa Co. litigation has cost taxpayers **\$314 M** (and counting).
- SB 8 offers no state indemnity; liability falls on counties.



Additional Concerns & Lessons

- Florida's 2023 mandate protected sheriff autonomy—SB 8 does not.
- DHS-OIG & GAO audits flag poor ICE oversight & unclear cost accounting.
- Rapid expansion of task-force model in departments with discrimination findings.



Unknowns & Advocacy Opportunities

- Model choice: bill silent—advocate for Jail-Only or WSO model.
- Negotiate opt-outs, sunsets, and local approval of MOA changes.
- Add public-reporting, racial-impact audits, independent oversight.
- Seek state indemnity fund & legislative appropriations, beyond \$20 M for small counties.



Recommended Next Steps

- Formally oppose SB 8 or support amendments securing model choice & funding. If enacted, limit MOA to jail, require ICE approval for any field expansion.
- Create a monitoring unit for detainers, stops, racial data, and litigation exposure.
- Train officers on 4th, 5th, and 6th Amendment limits; require judicial warrants for detainers.
- Community outreach: Town halls, Know-Your-Rights education, hotline, and incident documentation.

Learn More



- David Donatti
 - Ddonatti@aclutx.org
- www.aclutx.org
 - Facebook.com/acluoftexas
 - Twitter.com/aclutx
 - Instagram.com/aclutx

ACLU

Texas

WE THE PEOPLE

By: Schwertner, et al.

S.B. No. 8

A BILL TO BE ENTITLED

AN ACT

relating to agreements between sheriffs and the United States Immigration and Customs Enforcement to enforce federal immigration law.

BE IT ENACTED BY THE LEGISLATURE OF THE STATE OF TEXAS:

SECTION 1. Chapter 752, Government Code, is amended by adding Subchapter D to read as follows:

SUBCHAPTER D. IMMIGRATION LAW ENFORCEMENT AGREEMENTS BETWEEN
SHERIFFS AND FEDERAL GOVERNMENT

Sec. 752.081. DEFINITION. In this subchapter, "grant" means a grant authorized to be awarded by the comptroller under the grant program established by Section 752.083.

Sec. 752.082. IMMIGRATION ENFORCEMENT AGREEMENTS. (a) The sheriff of each county with a population of 100,000 or more shall request, and as offered, enter into a written agreement with the United States Immigration and Customs Enforcement under Section 287(g), Immigration and Nationality Act (8 U.S.C. Section 1357(g)), or an agreement under a similar federal program to authorize officers and employees of the sheriff's department to enforce federal immigration law.

(b) The sheriff of a county with a population of less than 100,000 may request, and as offered, enter into a written agreement with the United States Immigration and Customs Enforcement under Section 287(g), Immigration and Nationality Act (8 U.S.C. Section

1 1357(g)), or an agreement under a similar federal program to
2 authorize officers and employees of the sheriff's department to
3 enforce federal immigration law.

4 (c) An agreement entered into under this section must
5 include the scope, duration, and limitations of the authority to
6 enforce federal immigration law.

7 (d) A sheriff who enters into an agreement under this
8 section shall allocate the necessary resources, including
9 personnel and funding, to ensure the proper implementation of the
10 agreement, including the resources necessary to meet any reasonable
11 objectives for enforcement set forth in the agreement.

12 (e) The sheriff of a county with a population of 100,000 or
13 more who requested but was not offered a written agreement under
14 this section shall make additional requests to enter into a written
15 agreement under this section at least once annually after each
16 request is made.

17 Sec. 752.083. GRANT PROGRAM: ESTABLISHMENT AND
18 ADMINISTRATION. From any money appropriated or otherwise available
19 for this purpose, the comptroller shall establish and administer a
20 grant program to support the state purpose of assisting sheriffs
21 serving counties participating in agreements in which officers and
22 employees of the sheriffs' departments are authorized to enforce
23 federal immigration law.

24 Sec. 752.084. GRANT PROGRAM: APPLICATION FOR SHERIFFS OF
25 CERTAIN COUNTIES. (a) A sheriff is eligible to apply for a grant
26 under this subchapter if the sheriff serves a county that has a
27 population of less than one million and has entered into an

1 agreement under Section 752.082. The application must include
2 details of the sheriff's department's obligations under the
3 agreement and of the department's staffing resources dedicated to
4 implementing the agreement and the staffing resources necessary to
5 sustain the sheriff's department's participation in the agreement.

6 (b) The comptroller by rule may require an applicant to
7 submit additional information or documentation with respect to a
8 grant application submitted under this section.

9 Sec. 752.085. GRANT PROGRAM: GRANT AWARD. (a) On approval
10 of an application submitted under Section 752.084 and using money
11 appropriated to the comptroller for this purpose, the comptroller
12 shall award a grant to an eligible sheriff who applies for the grant
13 as provided by Subsection (b).

14 (b) The comptroller by rule shall prescribe a procedure for
15 awarding grants to each eligible sheriff who applies for a grant,
16 with grant money divided among the following population tiers in
17 accordance with the General Appropriations Act:

18 (1) 50,000 or less;

19 (2) at least 50,001 but not more than 99,999;

20 (3) at least 100,000 but not more than 499,999; and

21 (4) at least 500,000 but not more than one million.

22 (c) A sheriff who is awarded a grant under this section must
23 use the grant money to pay the costs associated with participating
24 in the agreement that is the subject of the grant that are not
25 reimbursed by the federal government. Grant money may only be spent
26 over a two-year period on:

27 (1) compensation for peace officers and employees

1 performing duties under the agreement;

2 (2) generating and delivering reports required by the
3 agreement, including administrative duties required by this
4 subchapter;

5 (3) equipment and related services for peace officers
6 related to the agreement, including the cost of repairing or
7 replacing equipment required, but not provided, under the
8 agreement;

9 (4) attendance by a peace officer at any training or
10 other event required under the agreement; and

11 (5) other expenses associated with participating in
12 the agreement as determined by the comptroller.

13 Sec. 752.086. GRANT PROGRAM: COMPTROLLER POWERS AND
14 DUTIES. (a) The comptroller shall adopt rules necessary to
15 implement the grant program established by Section 752.083,
16 including rules that establish:

17 (1) a standardized application process, including the
18 form to be used to apply for a grant and the manner of submitting the
19 form;

20 (2) deadlines for:

21 (A) applying for the grant;

22 (B) submitting detailed documentation necessary
23 to demonstrate the sheriff's costs in participating in the
24 agreement that is the subject of the grant at least annually;

25 (C) distributing grant money; and

26 (D) spending grant money; and

27 (3) procedures for:

1 (A) monitoring the distribution of grant money to
2 ensure compliance with this subchapter; and

3 (B) returning grant money that was not used by a
4 sheriff for a purpose authorized by this subchapter.

5 (b) The comptroller may accept gifts, grants, and donations
6 to establish and administer the grant program under this
7 subchapter.

8 (c) The comptroller by rule shall adopt a procedure for
9 determining the period of the state fiscal year in which the
10 comptroller expects there to be money that remains unawarded under
11 the grant program and allowing a recipient of a grant awarded in
12 that fiscal year to request additional grant money not to exceed any
13 limit provided in the General Appropriations Act for the counties
14 in the tier described by Section 752.085 applicable to the
15 recipient.

16 Sec. 752.087. GRANT PROGRAM: EFFECT ON COUNTY
17 APPROPRIATIONS. In relation to money received from a grant awarded
18 to a sheriff under Section 752.085, the commissioners court of the
19 county the sheriff serves may not reduce the appropriation to the
20 sheriff's department in response to the sheriff receiving the
21 grant.

22 Sec. 752.088. REPORTING AND ACCOUNTABILITY. (a) A sheriff
23 who has entered into an agreement under Section 752.082 shall, not
24 later than the 60th day after the date the fiscal year of the county
25 served by the sheriff ends, submit a written report to the
26 comptroller and the attorney general. The report must provide
27 details on the sheriff's expenditures related to the agreement.

1 (b) The sheriff of a county with a population of 100,000 or
2 more who has not entered into an agreement under Section 752.082
3 shall annually provide proof to the attorney general of the
4 sheriff's attempt to enter into the agreement.

5 (c) The Commission on Jail Standards shall annually submit
6 to the comptroller and attorney general a report on immigration
7 detainers reported by each county jail in compliance with Section
8 511.0101(a)(1)(M).

9 (d) Not later than April 1 of each year, the comptroller, in
10 collaboration with the attorney general, shall prepare a written
11 report on participation in agreements entered into under Section
12 752.082 and submit the report to the governor, lieutenant governor,
13 and speaker of the house of representatives. The report must
14 include:

15 (1) a summary of the sheriff reports submitted under
16 Subsection (a);

17 (2) details on the grant program established by
18 Section 752.083, including the number of sheriffs participating and
19 total amount of money distributed; and

20 (3) a summary of any enforcement actions taken by the
21 attorney general under Section 752.089.

22 Sec. 752.089. ENFORCEMENT BY ATTORNEY GENERAL. (a) The
23 attorney general may bring an action against a sheriff who fails to
24 comply with this subchapter in a district court for appropriate
25 equitable relief.

26 (b) The attorney general may recover reasonable expenses
27 incurred in obtaining relief under Subsection (a), including court

1 costs, reasonable attorney's fees, investigative costs, witness
2 fees, and deposition costs.

3 (c) An action brought against a sheriff under this section
4 must be brought in a district court for the county served by the
5 sheriff.

6 SECTION 2. Not later than December 1, 2026, the sheriff of
7 each county with a population of 100,000 or more shall comply with
8 Section 752.082(a), Government Code, as added by this Act.

9 SECTION 3. A grant awarded to a sheriff under Section
10 752.085, Government Code, as added by this Act, may cover any costs
11 associated with participating in an agreement described by Section
12 752.082, Government Code, as added by this Act, that were incurred
13 by the sheriff between September 30, 2025, and January 1, 2026.

14 SECTION 4. Except as otherwise provided by this Act, this
15 Act takes effect January 1, 2026.

Memorandum



CITY OF DALLAS

DATE May 13, 2025

TO Members of the Community Police Oversight Board

SUBJECT **Briefing of House Bill 3640 and House Joint Resolution 162**

This memorandum provides an overview of House Bill 3640 (HB 3640) and its corresponding House Joint Resolution 162 (HJR 162), which propose to expand the prosecutorial authority of the Texas Attorney General in cases involving criminal offenses committed by peace officers in the course of their official duties.

The action of a joint resolution is defined as: A legislative instrument used to propose amendments to the Texas Constitution, ratify federal amendments, or take specific formal actions requiring both chambers' approval. In contrast to a bill, a joint resolution proposing a constitutional amendment does not require the Governor's signature, but must be approved by voters in a statewide election.

Key Provisions of HB 3640:

- **Disqualification of Local Prosecutors:** A local prosecuting attorney (district attorney, county attorney, or criminal district attorney) is automatically disqualified from prosecuting a peace officer if the officer is employed by the same political subdivision that the prosecutor serves (ex., a Dallas County DA cannot prosecute a Dallas PD officer).
- **Mandatory Reporting to Attorney General:** When a local law enforcement agency becomes aware of such an offense, it must report the case to the Texas Attorney General.
- **Prosecution by Attorney General or Designee:** In these cases, the Attorney General may either prosecute the offense directly or appoint an external prosecuting attorney from a jurisdiction that does not employ the officer involved.
- **Contingent on Constitutional Amendment:** HB 3640 only takes effect if Texas voters approve HJR 162 in the November 4, 2025, election.

Key Provision of HJR 162:

- **Constitutional Amendment Proposal:** HJR 162 proposes to amend Article IV, Section 22 of the Texas Constitution.
- **Concurrent Jurisdiction Granted to Attorney General:** The amendment grants the Attorney General shared authority with local prosecutors to prosecute criminal offenses committed by peace officers while performing official duties.
- **Ballot Language:** Voters will see the following proposition:

"The constitutional amendment authorizes the Attorney General to share authority with local prosecutors to prosecute criminal offenses committed by peace officers while performing official duties."

Potential Implications for Dallas:

If enacted and approved by voters, these provisions would shift prosecutorial authority for on-duty peace officer offenses from local district attorneys to the Texas Attorney General or a state-appointed prosecutor. In cities like Dallas, where officer-involved fatalities or critical incidents often go directly to a grand jury for impartiality, the grand jury process would likely continue, but under state, rather than local oversight. This means decisions about how and when to present cases, what evidence to prioritize, and how to frame charges would be made outside the local jurisdiction, potentially reflecting different political or legal priorities. While this change aims to promote neutrality, it could reduce local accountability. Departments like the Dallas Police Department may need to adjust internal procedures to comply with the Attorney General's Office's new reporting and cooperation requirements if approved. Overall, the legislation introduces a significant shift in governance, raising questions about consistency, transparency, and the balance between state and local control in police accountability.

Service First, Now!

Siara Montoya Obasuyi
Policy Analyst
Office of Community Police Oversight

By: Lowe

H.B. No. 3640

A BILL TO BE ENTITLED

AN ACT

relating to the prosecution of an offense committed by a peace officer acting in the course and scope of the officer's official duties.

BE IT ENACTED BY THE LEGISLATURE OF THE STATE OF TEXAS:

SECTION 1. Subchapter C, Chapter 2A, Code of Criminal Procedure, is amended by adding Article 2A.1085 to read as follows:

Art. 2A.1085. PROSECUTION OR APPOINTMENT OF PROSECUTOR BY ATTORNEY GENERAL FOR ON-DUTY OFFICER OFFENSES. (a) In this article:

(1) "Local law enforcement agency" means an agency of a political subdivision of the state authorized by law to employ peace officers.

(2) "Prosecuting attorney" means a district attorney, criminal district attorney, or county attorney with criminal jurisdiction.

(b) With respect to any offense committed by a peace officer acting in the course and scope of the officer's official duties, a prosecuting attorney is disqualified from prosecuting a peace officer who is employed by a political subdivision of this state that is also served by the attorney.

(c) As soon as practicable after a local law enforcement agency becomes aware that a peace officer employed by the agency has committed an offense described by Subsection (b), the agency shall

1 report the offense to the attorney general.

2 (d) Notwithstanding Article 2A.104(b), in a case for which
3 the prosecuting attorney is disqualified under Subsection (b), the
4 attorney general may perform the duties of a prosecuting attorney
5 or may appoint for the purpose a prosecuting attorney who serves a
6 political subdivision of this state that does not employ the peace
7 officer who committed the offense.

8 (e) A local law enforcement agency that submits a report
9 under Subsection (c) shall cooperate with the attorney general or
10 the prosecuting attorney appointed by the attorney general under
11 this article in the prosecution of an offense described by
12 Subsection (b).

13 SECTION 2. Article 2A.1085, Code of Criminal Procedure, as
14 added by this Act, applies only to the prosecution of an offense
15 committed by a peace officer acting in the course and scope of the
16 officer's official duties that commences on or after the effective
17 date of this Act. The prosecution of an offense that commences
18 before the effective date of this Act is governed by the law in
19 effect on the date the prosecution commenced, and the former law is
20 continued in effect for that purpose.

21 SECTION 3. This Act takes effect January 1, 2026, but only
22 if the constitutional amendment proposed by the 89th Legislature,
23 Regular Session, 2025, authorizing the attorney general to
24 prosecute a criminal offense committed by a peace officer acting in
25 the course and scope of the officer's official duties is approved by
26 the voters. If that amendment is not approved by the voters, this
27 Act has no effect.

By: Lowe

H.J.R. No. 162

A JOINT RESOLUTION

1 proposing a constitutional amendment authorizing the attorney
2 general to prosecute a criminal offense committed by a peace
3 officer acting in the course and scope of the officer's official
4 duties.

5 BE IT RESOLVED BY THE LEGISLATURE OF THE STATE OF TEXAS:

6 SECTION 1. Section 22, Article IV, Texas Constitution, is
7 amended to read as follows:

8 Sec. 22. (a) The Attorney General shall represent the State
9 in all suits and pleas in the Supreme Court of the State in which the
10 State may be a party, and shall especially inquire into the charter
11 rights of all private corporations, and from time to time, in the
12 name of the State, take such action in the courts as may be proper
13 and necessary to prevent any private corporation from exercising
14 any power or demanding or collecting any species of taxes, tolls,
15 freight or wharfage not authorized by law. The Attorney General
16 ~~[He]~~ shall, whenever sufficient cause exists, seek a judicial
17 forfeiture of such charters, unless otherwise expressly directed by
18 law, and give legal advice in writing to the Governor and other
19 executive officers, when requested by them, and perform such other
20 duties as may be required by law.

21 (b) Notwithstanding any other provision of this
22 constitution, the Attorney General shall have concurrent
23 jurisdiction with each county or district attorney of this State to
24 represent this State in the prosecution of a criminal offense

1 committed by a peace officer acting in the course and scope of the
2 officer's official duties.

3 SECTION 2. This proposed constitutional amendment shall be
4 submitted to the voters at an election to be held November 4, 2025.
5 The ballot shall be printed to provide for voting for or against the
6 proposition: "The constitutional amendment authorizing the
7 attorney general to prosecute a criminal offense committed by a
8 peace officer acting in the course and scope of the officer's
9 official duties."

Memorandum



CITY OF DALLAS

DATE May 13, 2025

TO Members of the Community Police Oversight Board

SUBJECT **Briefing of Senate Bill 1637**

This memorandum provides an overview of Senate Bill 1637 (SB 1637), which seeks to amend Section 22.05 of the Texas Penal Code (Deadly Conduct) to provide statutory exemptions for peace officers acting in the lawful discharge of their official duties.

Deadly Conduct is defined as recklessly engaging in conduct that places another person in imminent danger of serious bodily injury.

Key Provisions:

- **Amendment to Penal Code 22.05 Subsection (c):** Includes language clarifying the legal presumption of recklessness and danger when an individual knowingly points a firearm at or in the direction of another. SB 1637 clarifies that this presumption shall not apply to peace officers when lawfully discharging their official duties.
- **Addition of Penal Code 22.05 Subsection (f):** Exempts peace officers from Subsection (b)(1), which criminalizes recklessly placing another in imminent danger of serious bodily injury, if the officer is lawfully performing their duties.

Potential Implications for Dallas:

Under current Texas law, pointing a firearm at or in the direction of another person constitutes a presumption of recklessness and imminent danger, regardless of the actor's intent or belief about whether the firearm is loaded. If enacted, Senate Bill 1637 would create a statutory exemption for peace officers, stating that this presumption does not apply when an officer is lawfully discharging their official duties. As a result, the Dallas Police Department may need to update its General Orders, particularly the **Use of Deadly Force Policy (General Order 906.00)** and **Response Continuum (General Order 901.00)**, to distinguish between conduct that is legally exempt under state law and behavior that may still be subject to internal review or disciplinary action under departmental policy.

Service First, Now!

Siara Montoya Obasuyi
Policy Analyst
Office of Community Police Oversight

By: King

S.B. No. 1637

A BILL TO BE ENTITLED

AN ACT

relating to the prosecution of the offense of deadly conduct.

BE IT ENACTED BY THE LEGISLATURE OF THE STATE OF TEXAS:

SECTION 1. Section 22.05, Penal Code, is amended by amending Subsection (c) and adding Subsection (f) to read as follows:

(c) Except as otherwise provided by this subsection, recklessness [~~Recklessness~~] and danger are presumed if the actor knowingly pointed a firearm at or in the direction of another whether or not the actor believed the firearm to be loaded. The presumption under this subsection does not apply to a peace officer engaged in the lawful discharge of the officer's official duties.

(f) Subsection (b)(1) does not apply to a peace officer engaged in the lawful discharge of the officer's official duties.

SECTION 2. The change in law made by this Act applies only to an offense committed on or after the effective date of this Act. An offense committed before the effective date of this Act is governed by the law in effect on the date the offense was committed, and the former law is continued in effect for that purpose. For purposes of this section, an offense was committed before the effective date of this Act if any element of the offense occurred before that date.

SECTION 3. This Act takes effect September 1, 2025.

Memorandum



CITY OF DALLAS

DATE May 13, 2025

TO Members of the Community Police Oversight Board

SUBJECT **Executive Order: *Strengthening and Unleashing America's Law Enforcement to Pursue Criminals and Protect Innocent Citizens***

On April 28, 2025, the President issued an executive order aimed at significantly expanding the authority, protection, and federal support of state and local law enforcement agencies. This directive outlines several initiatives intended to expand the role of federal resources in local policing, increase protections and support for law enforcement personnel, and reassess certain federal oversight practices. This memo summarizes the key provisions of the executive order and provides an overview of potential implications for the City of Dallas.

Key Provision of the Executive Order:

- **Expanded Federal and Military Support:** Within 90 days, the Attorney General and Secretary of Defense are directed to increase the availability of excess military and national security assets to local law enforcement agencies. Additionally, they are to evaluate how national security training, personnel, and non-lethal technologies may assist with local crime prevention efforts.
- **Enhanced Legal Protection for Officers:** Federal agencies will support efforts to improve officer training, compensation, and workplace protections. This includes developing national standards, seeking enhanced penalties for offenses against law enforcement personnel, investing in correctional infrastructure, and establishing standardized crime data collection practices.
- **Rollback of Federal Oversight:** Within 60 days, the Attorney General is instructed to assess current federal consent decrees with law enforcement agencies and consider modifications or rescissions where such agreements are determined to hinder operational effectiveness.
- **Accountability for Local Officials:** The executive order directs the Attorney General to pursue legal action against state or local officials who are found to unlawfully obstruct law enforcement operations or violate civil rights under the guise of diversity, equity, and inclusion initiatives that restrict policing or endanger citizens.

Potential Implications for Dallas:

This Executive Order has the potential to significantly affect cities like Dallas that have implemented civilian police oversight functions. By directing federal authorities to review and possibly rescind consent decrees and other oversight mechanisms perceived as obstructive, the order may diminish the authority and structure of local review boards. Its dismissal of equity-based policies, combined with a focus on safeguarding officers accused of misconduct, could hinder ongoing efforts to enhance accountability and transparency within policing.

Furthermore, the instruction to “aggressively police communities against all crimes” is anticipated to escalate enforcement activity, particularly in neighborhoods that have historically undergone over-policing. This escalation raises concerns regarding the potential for disproportionate stops, the use of force, and civil rights infringements. As a result, these developments may create tension between federal directives and Dallas's established public safety policies, particularly concerning reform and cultivating community trust.

Service First, Now!

Siara Montoya Obasuyi
Policy Analyst
Office of Community Police Oversight

Presidential Documents

Executive Order 14288 of April 28, 2025

Strengthening and Unleashing America's Law Enforcement To Pursue Criminals and Protect Innocent Citizens

By the authority vested in me as President by the Constitution and the laws of the United States of America, it is hereby ordered:

Section 1. *Purpose and Policy.* Safe communities rely on the backbone and heroism of a tough and well-equipped police force. My Administration is steadfastly committed to empowering State and local law enforcement to firmly police dangerous criminal behavior and protect innocent citizens.

When local leaders demonize law enforcement and impose legal and political handcuffs that make aggressively enforcing the law impossible, crime thrives and innocent citizens and small business owners suffer. My Administration will therefore: establish best practices at the State and local level for cities to unleash high-impact local police forces; protect and defend law enforcement officers wrongly accused and abused by State or local officials; and surge resources to officers in need. My Administration will work to ensure that law enforcement officers across America focus on ending crime, not pursuing harmful, illegal race- and sex-based “equity” policies.

The result will be a law-abiding society in which tenacious law enforcement officers protect the innocent, violations of law are not tolerated, and American communities are safely enjoyed by all their citizens again.

Sec. 2. *Legal Defense of Law Enforcement Officers.* The Attorney General shall take all appropriate action to create a mechanism to provide legal resources and indemnification to law enforcement officers who unjustly incur expenses and liabilities for actions taken during the performance of their official duties to enforce the law. This mechanism shall include the use of private-sector pro bono assistance for such law enforcement officers.

Sec. 3. *Empowering State and Local Law Enforcement.* (a) The Attorney General and other appropriate heads of executive departments and agencies (agencies) shall take all appropriate action to maximize the use of Federal resources to:

- (i) provide new best practices to State and local law enforcement to aggressively police communities against all crimes;
- (ii) expand access and improve the quality of training available to State and local law enforcement;
- (iii) increase pay and benefits for law enforcement officers;
- (iv) strengthen and expand legal protections for law enforcement officers;
- (v) seek enhanced sentences for crimes against law enforcement officers;
- (vi) promote investment in the security and capacity of prisons; and
- (vii) increase the investment in and collection, distribution, and uniformity of crime data across jurisdictions.

(b) Within 60 days of the date of this order, the Attorney General shall review all ongoing Federal consent decrees, out-of-court agreements, and post-judgment orders to which a State or local law enforcement agency is a party and modify, rescind, or move to conclude such measures that unduly impede the performance of law enforcement functions.

Sec. 4. *Using National Security Assets for Law and Order.* (a) Within 90 days of the date of this order, the Attorney General and the Secretary

of Defense, in consultation with the Secretary of Homeland Security and the heads of agencies as appropriate, shall increase the provision of excess military and national security assets in local jurisdictions to assist State and local law enforcement.

(b) Within 90 days of the date of this order, the Secretary of Defense, in coordination with the Attorney General, shall determine how military and national security assets, training, non-lethal capabilities, and personnel can most effectively be utilized to prevent crime.

Sec. 5. *Holding State and Local Officials Accountable.* The Attorney General shall pursue all necessary legal remedies and enforcement measures to enforce the rights of Americans impacted by crime and shall prioritize prosecution of any applicable violations of Federal criminal law with respect to State and local jurisdictions whose officials:

(a) willfully and unlawfully direct the obstruction of criminal law, including by directly and unlawfully prohibiting law enforcement officers from carrying out duties necessary for public safety and law enforcement; or

(b) unlawfully engage in discrimination or civil-rights violations under the guise of “diversity, equity, and inclusion” initiatives that restrict law enforcement activity or endanger citizens.

Sec. 6. *Use of Homeland Security Task Forces.* The Attorney General and the Secretary of Homeland Security shall utilize the Homeland Security Task Forces (HSTFs) formed in accordance with Executive Order 14159 of January 20, 2025 (Protecting the American People Against Invasion) to coordinate and advance the objectives of this order.

Sec. 7. *General Provisions.* (a) Nothing in this order shall be construed to impair or otherwise affect:


(i) the authority granted by law to an executive department or agency, or the head thereof; or

(ii) the functions of the Director of the Office of Management and Budget relating to budgetary, administrative, or legislative proposals.

(b) This order shall be implemented consistent with applicable law and subject to the availability of appropriations.

(c) This order is not intended to, and does not, create any right or benefit, substantive or procedural, enforceable at law or in equity by any party against the United States, its departments, agencies, or entities, its officers, employees, or agents, or any other person.

(d) The Department of Justice shall provide funding for this order's publication in the *Federal Register*.

A handwritten signature in black ink, appearing to be 'Donald Trump', located in the upper right quadrant of the page.

THE WHITE HOUSE,
April 28, 2025.

[FR Doc. 2025-07790
Filed 5-1-25; 8:45 am]
Billing code 4410-CW-P

State Updates

Bill filing began on November 12, and as of today, lawmakers have filed 10,237 bills and passed more than 891 bills. The 89th Texas Legislature convened on January 14, 2025.

The **13** bills we are currently tracking can be found [here](#). Thousands of bills are filed each session, including many affecting local government. A significant number of these bills will not move forward to committee. The Office of Community Police Oversight (OCPO) will provide updates on legislation that will impact police oversight in the City of Dallas as those bills progress. The following are a few highlighted bills for your reference:

Civilian Complaint Review Board Related Bills

SB280(Miles): Relating to municipal civilian complaint review boards for peace officer misconduct in certain municipalities.

SB1957(Hagenbuch): Relating to the eligibility of a person to serve on a civilian oversight board.

Retention of Officer Misconduct Complaint Related Bills

SB281(Miles): Relating to the retention and required disclosure under the public information law of certain complaints alleging official oppression.

HB909(Thompson): Relating to law enforcement misconduct and law enforcement interactions with certain detained or arrested individuals and other members of the public, to public entity liability for those interactions, and to the confinement, conviction, or release of detained or arrested individuals.

Police Discipline Matrix Related Bills

HB881(Thompson): Related to a progressive disciplinary matrix for police officer misconduct in certain municipalities.

Police Use of Force Related Bills

SB1421(West): Relating to less-lethal force weapons, including a defense to prosecution for certain offenses involving the use of a less lethal force weapon by a peace officer, and policies for law enforcement agencies concerning use of less-lethal force weapons.

HB2982(Zwiener): Relating to law enforcement policies prohibiting a peace officer from using less lethal projectiles for the purpose of controlling the

activity or movement of a gathering of people.

Police Training Related Bills

HB2929(DeAyala): Relating to training for peace officers on interacting with persons with autism spectrum disorder.

Officer Personnel File Related Bills

SB781(King): Relating to certain files maintained by a law enforcement agency regarding certain employees of the agency.

Prosecution of Peace Officers Related Bills

SB1637(King): Relating to the prosecution of the offense of deadly conduct.

HB3640(Lowe): Relating to the prosecution of an offense committed by a peace officer acting in the course and scope of the officer's official duties.

- **Proposed Constitutional Amendment**

HJR162(Lowe): Proposing a constitutional amendment authorizing the attorney general to prosecute a criminal offense committed by a peace officer acting in the course and scope of the officer's official duties.

ICE Local Enforcement Related Bills

SB8(Schwertner/ Huffman): Relating to agreements between sheriffs and the United States Immigration and Customs Enforcement to enforce federal immigration law.

Executive Orders

Executive Order 14288 of April 28, 2025: Strengthening and Unleashing America's Law Enforcement To Pursue Criminals and Protect Innocent Citizens

2025 Texas 89th Legislature Calendar

Linked [here](#) is the 89th Texas legislative calendar of floor actions and agenda items for the House and Senate.

January 14th: First day of Regular Session

March 14th: Deadline for filing new bills with some exceptions for emergency matters.

June 2nd: Final day of session. This day is often called "Sine Dine" which is Latin or "without day"

June 22nd: Final day the Governor can sign or veto any bill passed during the regular session.

September 1st: When most new laws go into effect. Some emergency legislation may go into effect earlier.



Director's Message

Dear Dallas Community,

Welcome to the very first edition of the Office of Community Police Oversight (OCPO) newsletter! I'm honored to share the work we've done since I stepped into the role of Police Monitor in September 2024.

In my first 100 days, we focused on building a strong foundation—hiring key staff, enhancing public access to information, and developed Dallas' first **Transparency and Accountability Dashboard**. This tool gives you open access to data on complaints, commendations, and arrests.


We've reviewed over 500 complaints, conducted our first independent investigation, and recommended improvements to ensure fair policing. I've also joined ride-a-longs, met with stakeholders, attended over 40 community events, launched a 24/7 complaint hotline, and making our materials accessible in seven languages commonly spoken in Dallas.

This is just the beginning. With your continued support, we're building a more transparent, accountable, and inclusive public safety system—one that centers the voices, concerns, and hopes of the people of Dallas.

Stay engaged with the work ahead!

With gratitude,

Michele Andre



100-Day Plan Report

This plan covers the strategic goals and achievements of Michele Andre within the first 100 days in her role as Director and Police Monitor of OCPO.

[Download 100-Day Plan Report](#)



About the Office of Community Police Oversight

The **OCPO** was established on April 24, 2019, by the Dallas City Council through Ordinance No. **31192**, as part of Article XXII, Chapter 2 of the Dallas City Code. The primary purpose of the OCPO is to provide support and technical assistance to the **Community Police Oversight Board (CPOB)**, formerly known as the Civilian Review Board. The OCPO helps the CPOB ensure that complaints against officers of the **Dallas Police Department (DPD)** are investigated thoroughly and transparently. Additionally, the OCPO reviews and independently investigates allegations of misconduct to foster trust between the community, the City of Dallas, and the DPD.

Our Mission

The mission of OCPO is to ensure civilian complaints are reviewed impartially to enhance the transparency and trust between the City of Dallas, the DPD, and the community.

To achieve its mission, the OCPO undertakes the following key functions:

- Ensuring fair handling of commendations and complaints
- Monitoring the **Internal Affairs Division's (IAD)** investigation into community complaints and critical incidents in an impartial manner
- Enhancing transparency and trust between the City of Dallas, the DPD, and the community through examining policies and procedures

Want to Thank an Officer or File a Complaint?

Complaint Intake Specialist | Yolanda Cole

Your voice matters. The OCPO values your feedback—whether it's to commend a DPD officer or file a complaint.

Commend an Officer

Many positive actions by officers go unseen. If you had a great experience with DPD, we want to hear about it!

File a Complaint

If you've had a negative experience with a DPD officer, you can submit a formal complaint.

How to Submit a Commendation or Complaint

- **Online:** Submit at dal.city/OCPO
- **In Person:** Visit us at Dallas City Hall or any DPD location.
- **Email:** Send to OCPO@dallas.gov
- **Mail:** Dallas City Hall, 1500 Marilla St., 5DN, Dallas, TX 75201

Select and click on the button below to submit online in English. Forms are also available in [Amharic](#), [Arabic](#), [Burmese](#), [English](#), [French](#), [Hindi](#), [Korean](#), [Chinese](#), [Spanish](#), [Swahili](#), and [Vietnamese](#).

File a Complaint

File a Commendation

Independent Review

If you are dissatisfied with the findings of the IAD investigation, you may request an independent review by the OCPO.

Please note that this independent review will assess the facts, conduct, policies, and procedures involved in your complaint. While the review may result in the same or similar conclusions, its purpose is to ensure accountability and transparency in the investigative process. You have 30 days from the date of the IAD final disposition letter to submit your request to OCPO for an independent review.

Upcoming Event

Mark Your Calendars



COFFEE with DIRECTOR ANDRE

Brewing Trust: A Conversation with
Police Monitor Michele Andre

Mokah Coffee & Tea
2803 Taylor St. Dallas, TX. 75226

Friday May 9, 2025
9 AM - 11 AM

 Office of
Community Police Oversight

R.S.V.P. (214) 671-8283 | OCPO@Dallas.gov

Community Engagement

Senior Outreach Specialist | Alma Perez

The OCPO actively participates in various community engagement events to educate the public about the OCPO and the CPOB's roles. These efforts focus on increasing awareness of how residents can submit commendations and complaints while fostering stronger connections between the community and the DPD.

Our team hosted educational programs, participated in neighborhood meetings, and collaborated with local organizations to promote transparency and build trust. These outreach efforts are part of our ongoing commitment to ensuring that all Dallas residents are informed and empowered.

If you would like us to provide a presentation or attend your upcoming event, please contact our office at OCPO@dallas.gov or 214-671-8283




Policy Analyst Siara Obasuyi and Director Andre accompany Sergeant Sean Pease on a Ride-along at the Southeast Division.



Senior Outreach Specialist Alma Perez attended the graduation of the CARDBOARD Project program.



Director Andre and Bonycle Sokunbi, Fort Worth Police Oversight Monitor, both attended as panelists.




The Trailblazer Panel for the African American Studies Student Experience event for Black History Month.



Speaking to Dallas College students at the LULAC Panel for the District 3 Convention on Immigration Rights.





Community Outreach and Engagement Plan | 2025

The Community Outreach and Engagement Plan provides a systematic approach for identifying community partners, developing educational materials, utilizing social media as a communication tool, and encouraging individual and community participation. The primary objective is to increase awareness of the OCPO, the CPOB, and the processes for submitting complaints and commendations. This plan enhances transparency and accountability while cultivating strong, collaborative relationships between the community and the DPD. Click below to learn more and see the complete plan.

Download Community Outreach and Engagement Plan

Policy Updates

Policy Analyst | Siara Montoya Obasuyi

As part of our continued commitment to accountability and transparency, OCPO remains dedicated to driving meaningful improvements within the DPD. Our policy efforts focus on strengthening departmental procedures, practices, training, and the early warning system. Since January, OCPO has submitted a number of recommendations to IAD, including:

- Updates to the IAD website to increase transparency around the complaint process.
- Revisions to the IAD complaint and commendation pamphlet and brochure, aimed at improving transparency and accessibility.
- Collaboration with IAD to improve the quality and consistency of notifications sent to both complainants and officers.
- Proposed enhancements to complaint-related communication and intake processes to make them more accessible, inclusive, and user-friendly for the public.

Our ongoing partnership with IAD remains focused on streamlining complaint procedures and strengthening community trust through improved transparency and accessibility.

Legislative Spotlight: Monitoring Bills That Affect Police Oversight



Legislative Updates - April 2025

We're closely tracking bills from the 89th Texas Legislative Session that may affect police oversight in Dallas.

Stay tuned for more updates as the legislative session progresses.

Click to View Updates

Know Your Rights: Immigration Rights in Dallas

At the April 8, 2025, CPOB meeting, we launched a new resource: the **Know Your Rights – Immigrant Rights in Dallas** flyer.

This flyer provides answers to frequently asked questions and outlines key details about DPD's immigration-related policies. It also features links to important resources, including the Enhanced Library Card Application, the ICE Detainee Locator System, the ACLU of Texas, and the ICE "Common Sense Enforcement Actions" Memo.

We encourage you to share this important resource widely with your community.



Download Here

Community Police Oversight Board

Communication Advisor | Waldir Guerrero

The CPOB meets every **second Tuesday of the month at 5:30 p.m.** in the **Dallas City Hall Council Chambers**. These public meetings are a great opportunity to learn more about police accountability efforts and share your experiences with the Dallas Police Department.

Each member of the board is chosen by their respective district council member, ensuring that all districts have a voice at the table.





Community Police Oversight Board

Meet Our Board Members



John Mark Davidson
Chair - District 15



Aswad Smith
Vice Chair - District 1



Jonathan E. Maples
District 2



Walter Higgins
District 3



Loren Gilbert-Smith
District 4



Brian Bah
District 5



Derric Pegram
District 6



Timothy Jackson
District 7



Chauncey Lander
District 8



Alison Grinter Allen
District 9



Jennifer King
District 10



Arlene Steinfeld
District 11



Deatra Wadsworth
District 12



David Kitner
District 13



Brandon Friedman
District 14



In April, the CPOB heard an informative presentation from the RIGHT Care Unit, experts in emergency management and crisis response, whose primary role is to provide comprehensive on-site services to individuals experiencing a behavioral health crisis. Additionally, the board took significant steps toward police accountability by voting on three independent review cases that were brought to the OCPO by members of the community. Attendees were also informed about

our community engagements, which highlighted upcoming opportunities to connect with our office in your local community.

If you want to stay updated on legislation, these meetings offer vital updates on policies that impact community police oversight and the police department's operations, promoting transparency and keeping the public informed.



Looking ahead, don't miss our next CPOB meeting on May 13, 2025, where we'll welcome Dallas' new Chief of Police, Daniel Comeaux, recently appointed by City Manager Kimberly Bizer Tolbert.

"The Office of Community Police Oversight applauds City Manager Kimberly Bizer Tolbert for her thoughtful and decisive leadership in appointing Chief Daniel Comeaux as the next Chief of Police. We look forward to working in close partnership with Chief Comeaux and the Dallas Police Department to strengthen public trust and foster open, honest dialogue between law enforcement and the communities they serve." — Michele Andre, Director, Office of Community Police Oversight

For information about our next public meeting, visit: dal.city/CPOBMeetings

Click and Subscribe!

Office of Community Police Oversight | 1500 Marilla St. 5DN | Dallas, TX 75201 US



[Unsubscribe](#) | [Update Profile](#) | [Constant Contact Data Notice](#)



Try email & social marketing for free!

Monthly Arrest (Highest Charge) by Council District, Race, Sex and Zip Code: April 2025

NIBRS Crime	CD 1	CD 2	CD 3	CD 4	CD 5	CD 6	CD 7	CD 8	CD 9	CD 10	CD 11	CD 12	CD 13	CD 14	Out/City	Total
AGG ASSAULT - FV	1	4	4	6	3	3	3	3	4	2	2	1	3	1		40
AGG ASSAULT - NFV	3	2	1	3	1	3	8	3	3	3	1		1	1		33
ALL OTHER LARCENY	5	4		5	4	3	3	2		1	2		2	2	1	34
ALL OTHER OFFENSES	4	14	7	10	10	64	15	3	7	7		1	3	11		156
APOWW	18	62	17	23	15	36	36	23	21	17	27	10	21	37	1	364
ARSON		1									1			1	1	4
ASSISTING OR PROMOTING PROSTITUTION		1				3										4
BETTING/ WAGERING		1														1
BURGLARY-BUSINESS			1	5		1					1					8
BURGLARY-RESIDENCE		1		3	2	1	2	1	1				1	3		15
COLLISION INV DAMAGE TO VEHICLE > OR EQUAL \$200				1												1
COLLISION INV INJURY						1						1				2
COUNTERFEITING / FORGERY							1									1
DESTRUCTION/ DAMAGE/ VANDALISM OF PROPERTY	1	5	1	1		2	2	1	2		1	1	1	1		19
DISORDERLY CONDUCT	2	8	2	3	2	1	4		1	3			2	7		35
DRUG EQUIPMENT VIOLATIONS	1	6	2	3	2	7	1	1	1	1			1	1		27
DRUG/ NARCOTIC VIOLATIONS	10	31	7	19	29	44	33	14	13	14	14	3	7	13	1	252
DUI	11	16	3	8	4	13	4	1	2	3	2	2	8	7		84
FALSE PRETENSES/ SWINDLE/ CONFIDENCE GAME	2	5	1	4	2	4	7	1	2	6	1	2		3		40
FAMILY OFFENSES, NONVIOLENT						1										1
FONDLING		1			1					1				1		4
HUMAN TRAFFICKING, COMMERCIAL SEX ACTS		1														1
IDENTITY THEFT		1	1			3		1		2				2		10
INCEST								1								1
INTIMIDATION	6	1	6	8	4	3	4	3		3	2	2	1	3		46
PROSTITUTION						2						1				3
PUBLIC INTOXICATION	5	25	4	4	2	23	6	6	3		4	3	2	16		103
RAPE	2													1		3
ROBBERY-BUSINESS		1				2		1	2				1	1	1	9
ROBBERY-INDIVIDUAL				3	1	1			2	1					1	9
SHOPLIFTING	1	1				1	2		9	1	3	2	9	8		37
SIMPLE ASSAULT	20	42	16	24	17	27	35	32	9	23	15	21	11	21		313
THEFT FROM MOTOR VEHICLE	5	2	2			5		2					1	3	1	21
TRAFFIC VIOLATION - HAZARDOUS	1	2		1		9	2		1	1			1	2	2	22
TRAFFIC VIOLATION - NON HAZARDOUS	3	3	1	3		14	2	2		1	3			2		34

Monthly Arrest (Highest Charge) by Council District, Race, Sex and Zip Code: April 2025

NIBRS Crime	CD 1	CD 2	CD 3	CD 4	CD 5	CD 6	CD 7	CD 8	CD 9	CD 10	CD 11	CD 12	CD 13	CD 14	Out/City	Total
TRESPASS OF REAL PROPERTY	7	2	2	3	3	9	6	4	6	10	4		3	9		68
UUMV	3	3	7	9	1	6	8	4	1	2	1		2	3	1	51
WARRANT DALLAS PD								1								1
WARRANT DALLAS PD (AGG ASSAULT - FV)		3	1	1			2	4		1			4	1	3	20
WARRANT DALLAS PD (AGG ASSAULT - NFV)		1	2	1		1				1					2	8
WARRANT DALLAS PD (AGG ROBBERY - BUSINESS)							2								1	3
WARRANT DALLAS PD (AGG ROBBERY - INDIVIDUAL)					1	2		1		1					1	6
WARRANT DALLAS PD (ALIAS/CAPIAS)	8	36	10	11	4	23	11	15	4	2	4	4	6	18	1	157
WARRANT DALLAS PD (ANIMAL CRUELTY)							1									1
WARRANT DALLAS PD (ARSON)						2	1									3
WARRANT DALLAS PD (ASSAULT - FV)	1	5	1	4		2	5	4	4			1		1	4	32
WARRANT DALLAS PD (ASSAULT - NFV)			2	2			1									5
WARRANT DALLAS PD (BURGLARY - BUSINESS)											1					1
WARRANT DALLAS PD (BURGLARY - RESIDENCE)		1		1		2	1		1							6
WARRANT DALLAS PD (CRIMINAL MISCHIEF)		1						3								4
WARRANT DALLAS PD (CRIMINAL TRESPASS)									1							1
WARRANT DALLAS PD (DEADLY CONDUCT)			1													1
WARRANT DALLAS PD (DISORDERLY CONDUCT)		1														1
WARRANT DALLAS PD (DRUG/NARCOTICS VIOLATIONS)	1		1							1		1	1			5
WARRANT DALLAS PD (EMBEZZLEMENT)								1								1
WARRANT DALLAS PD (EVADING)								1								1
WARRANT DALLAS PD (FONDLING)							1				1					2
WARRANT DALLAS PD (FRAUD)(FALSE PRETENSES/SWINDLE/CONFIDENCE GAME)		1									1					2
WARRANT DALLAS PD (HUMAN TRAFFICKING)(COMMERCIAL SEX ACT)															1	1
WARRANT DALLAS PD (INTIMIDATION)		1					1								2	4
WARRANT DALLAS PD (MURDER)	2				2								1		1	6
WARRANT DALLAS PD (OTHERS)		1	1	1		1	1			2		2	1	2	3	15
WARRANT DALLAS PD (PORNOGRAPHY)		1				2					1			1		5
WARRANT DALLAS PD (POSSESSION OF STOLEN PROPERTY)														1		1
WARRANT DALLAS PD (PROSTITUTION)							1					1				2
WARRANT DALLAS PD (PUBLIC INTOXICATION)		1														1
WARRANT DALLAS PD (RAPE)							2							1	1	4
WARRANT DALLAS PD (ROBBERY - BUSINESS)			1	2			1		1							5

Monthly Arrest (Highest Charge) by Council District, Race, Sex and Zip Code: April 2025

NIBRS Crime	CD 1	CD 2	CD 3	CD 4	CD 5	CD 6	CD 7	CD 8	CD 9	CD 10	CD 11	CD 12	CD 13	CD 14	Out/City	Total
WARRANT DALLAS PD (ROBBERY - INDIVIDUAL)	2							1								3
WARRANT DALLAS PD (SEX OFFENSE - INDECENT CONDUCT)					1											1
WARRANT DALLAS PD (SEXUAL ASSAULT WITH OBJECT)					1											1
WARRANT DALLAS PD (SODOMY)						1										1
WARRANT DALLAS PD (THEFT - BMV)		1														1
WARRANT DALLAS PD (THEFT - SHOPLIFT)	1								1		1					3
WARRANT DALLAS PD (THEFT OTHER)		1	2	2		2	3					1	1	1	1	14
WARRANT DALLAS PD (TRAFFIC FATALITY)				1												1
WARRANT DALLAS PD (UUMV)														1		1
WARRANT DALLAS PD (VIOL BOND/PROTECTIVE ORDER)			2					1			1					4
WARRANT DALLAS PD (WEAPONS)		2							1							3
WARRANT HOLD (FEDERAL AGENCY)										1						1
WARRANT HOLD (NOT A DPD WARRANT)	32	82	33	61	34	85	76	32	20	35	28	25	21	34	4	602
WEAPON LAW VIOLATIONS	1	10	2	5	6	2	9	10		2		2	2	3		54
Total	159	395	144	241	152	417	303	183	123	148	122	87	118	224	35	2851

Monthly Arrest (Highest Charge) by Council District, Race, Sex and Zip Code: April 2025

Race	Count
American Indian or Alaska Native	8
Asian	23
Black	1425
Hispanic or Latino	881
Middle Eastern	4
Native Hawaiian/Pacific Islander	3
White	507
Total	2851

Sex	Count
Female	801
Male	2050
Total	2851

Council District	Count
CD 1	159
CD 2	395
CD 3	144
CD 4	241
CD 5	152
CD 6	417
CD 7	303
CD 8	183
CD 9	123
CD 10	148
CD 11	122
CD 12	87
CD 13	118
CD 14	224
Out/City	35
Total	2851

Zip Code	Top 30 Count
75220	219
75216	171
75228	138
75215	138
75217	135
75243	115
75211	100
75201	95
75241	93
75229	91
75227	88
75226	84
75231	83
75204	76
75237	72
75210	67
75208	65
75206	65
75240	64
75202	60
75212	60
75235	59
75203	58
75214	53
75287	51
75232	49
75224	46
75219	42
75238	41
75223	30
Total	2851

Monthly Arrest (Highest Charge) by Council District, Race, Sex and Zip Code: April 2025

Arrest (Highest Charge)Type by Race								
NIBRS Crime	American Indian or Alaska Native	Asian	Black	Hispanic or Latino	Middle Eastern	Native Hawaiian/Pacific Islander	White	Total
AGG ASSAULT - FV	0	0	25	13	0	0	2	40
AGG ASSAULT - NFV	0	0	20	11	1	0	1	33
ALL OTHER LARCENY	0	0	17	9	0	0	8	34
ALL OTHER OFFENSES	0	0	86	47	0	0	23	156
APOWW	3	1	172	73	1	0	114	364
ARSON	0	0	3	1	0	0	0	4
ASSISTING OR PROMOTING PROSTITUTION	0	0	3	0	0	0	1	4
BETTING/ WAGERING	0	0	1	0	0	0	0	1
BURGLARY-BUSINESS	0	0	6	2	0	0	0	8
BURGLARY-RESIDENCE	0	0	9	3	0	0	3	15
COLLISION INV DAMAGE TO VEHICLE > OR EQUAL \$200	0	0	0	1	0	0	0	1
COLLISION INV INJURY	0	0	0	2	0	0	0	2
COUNTERFEITING / FORGERY	0	0	1	0	0	0	0	1
DESTRUCTION/ DAMAGE/ VANDALISM OF PROPERTY	1	0	7	5	0	0	6	19
DISORDERLY CONDUCT	0	0	20	4	0	0	11	35
DRUG EQUIPMENT VIOLATIONS	0	0	13	7	0	0	7	27
DRUG/ NARCOTIC VIOLATIONS	0	3	103	109	0	0	37	252
DUI	1	2	21	49	1	0	10	84
FALSE PRETENSES/ SWINDLE/ CONFIDENCE GAME	0	0	27	8	0	0	5	40
FAMILY OFFENSES, NONVIOLENT	0	0	1	0	0	0	0	1
FONDLING	0	0	0	3	1	0	0	4
HUMAN TRAFFICKING, COMMERCIAL SEX ACTS	0	0	1	0	0	0	0	1
IDENTITY THEFT	0	0	7	1	0	0	2	10
INCEST	0	0	0	1	0	0	0	1
INTIMIDATION	0	1	32	9	0	0	4	46
PROSTITUTION	0	0	2	1	0	0	0	3
PUBLIC INTOXICATION	1	1	28	49	0	0	24	103
RAPE	0	0	3	0	0	0	0	3
ROBBERY-BUSINESS	0	0	4	1	0	0	4	9
ROBBERY-INDIVIDUAL	0	0	4	4	0	0	1	9
SHOPLIFTING	0	0	23	4	0	0	10	37

Monthly Arrest (Highest Charge) by Council District, Race, Sex and Zip Code: April 2025

Arrest (Highest Charge)Type by Race								
NIBRS Crime	American Indian or Alaska Native	Asian	Black	Hispanic or Latino	Middle Eastern	Native Hawaiian/Pacific Islander	White	Total
SIMPLE ASSAULT	1	3	142	124	0	1	42	313
THEFT FROM MOTOR VEHICLE	0	2	9	7	0	0	3	21
TRAFFIC VIOLATION - HAZARDOUS	0	1	4	13	0	0	4	22
TRAFFIC VIOLATION - NON HAZARDOUS	0	0	18	10	0	0	6	34
TRESPASS OF REAL PROPERTY	0	2	44	11	0	0	11	68
UUMV	0	0	30	10	0	0	11	51
WARRANT DALLAS PD	0	0	0	1	0	0	0	1
WARRANT DALLAS PD (AGG ASSAULT - FV)	1	0	16	3	0	0	0	20
WARRANT DALLAS PD (AGG ASSAULT - NFV)	0	0	6	2	0	0	0	8
WARRANT DALLAS PD (AGG ROBBERY - BUSINESS)	0	0	3	0	0	0	0	3
WARRANT DALLAS PD (AGG ROBBERY - INDIVIDUAL)	0	0	5	1	0	0	0	6
WARRANT DALLAS PD (ALIAS/CAPIAS)	0	0	93	47	0	0	17	157
WARRANT DALLAS PD (ANIMAL CRUELTY)	0	0	1	0	0	0	0	1
WARRANT DALLAS PD (ARSON)	0	0	1	2	0	0	0	3
WARRANT DALLAS PD (ASSAULT - FV)	0	0	21	9	0	0	2	32
WARRANT DALLAS PD (ASSAULT - NFV)	0	0	3	2	0	0	0	5
WARRANT DALLAS PD (BURGLARY - BUSINESS)	0	0	1	0	0	0	0	1
WARRANT DALLAS PD (BURGLARY - RESIDENCE)	0	0	3	3	0	0	0	6
WARRANT DALLAS PD (CRIMINAL MISCHIEF)	0	0	4	0	0	0	0	4
WARRANT DALLAS PD (CRIMINAL TRESPASS)	0	0	0	0	0	0	1	1
WARRANT DALLAS PD (DEADLY CONDUCT)	0	0	0	1	0	0	0	1
WARRANT DALLAS PD (DISORDERLY CONDUCT)	0	0	0	0	0	0	1	1
WARRANT DALLAS PD (DRUG/NARCOTICS VIOLATIONS)	0	0	3	1	0	0	1	5
WARRANT DALLAS PD (EMBEZZLEMENT)	0	0	1	0	0	0	0	1
WARRANT DALLAS PD (EVADING)	0	0	1	0	0	0	0	1
WARRANT DALLAS PD (FONDLING)	0	0	0	1	0	0	1	2
WARRANT DALLAS PD (FRAUD)(FALSE PRETENSES/SWINDLE/CONFIDENCE GAME)	0	0	0	1	0	0	1	2
WARRANT DALLAS PD (HUMAN TRAFFICKING) (COMMERCIAL SEX ACT)	0	0	1	0	0	0	0	1
WARRANT DALLAS PD (INTIMIDATION)	0	0	3	1	0	0	0	4
WARRANT DALLAS PD (MURDER)	0	1	3	1	0	0	1	6
WARRANT DALLAS PD (OTHERS)	0	5	7	0	0	0	3	15
WARRANT DALLAS PD (PORNOGRAPHY)	0	0	0	1	0	0	4	5

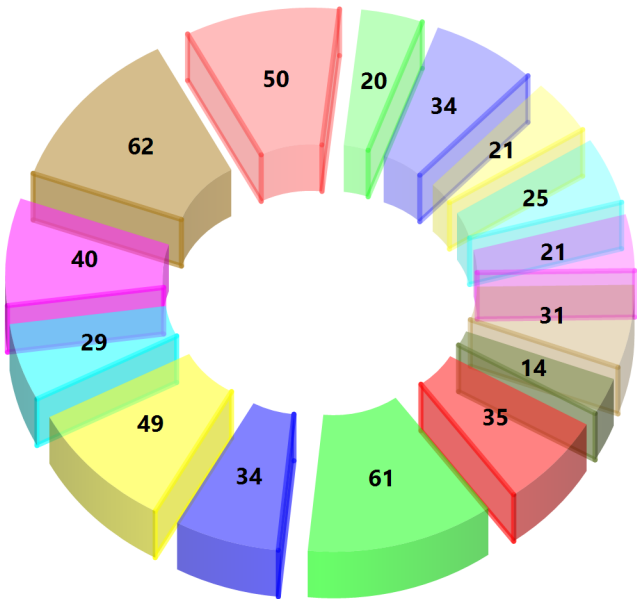
Monthly Arrest (Highest Charge) by Council District, Race, Sex and Zip Code: April 2025

Arrest (Highest Charge)Type by Race								
NIBRS Crime	American Indian or Alaska Native	Asian	Black	Hispanic or Latino	Middle Eastern	Native Hawaiian/Pacific Islander	White	Total
WARRANT DALLAS PD (POSSESSION OF STOLEN PROPERTY)	0	0	0	1	0	0	0	1
WARRANT DALLAS PD (PROSTITUTION)	0	1	1	0	0	0	0	2
WARRANT DALLAS PD (PUBLIC INTOXICATION)	0	0	0	0	0	0	1	1
WARRANT DALLAS PD (RAPE)	0	0	2	1	0	0	1	4
WARRANT DALLAS PD (ROBBERY - BUSINESS)	0	0	4	1	0	0	0	5
WARRANT DALLAS PD (ROBBERY - INDIVIDUAL)	0	0	1	2	0	0	0	3
WARRANT DALLAS PD (SEX OFFENSE - INDECENT CONDUCT)	0	0	0	1	0	0	0	1
WARRANT DALLAS PD (SEXUAL ASSAULT WITH OBJECT)	0	0	0	1	0	0	0	1
WARRANT DALLAS PD (SODOMY)	0	0	0	1	0	0	0	1
WARRANT DALLAS PD (THEFT - BMV)	0	0	0	0	0	0	1	1
WARRANT DALLAS PD (THEFT - SHOPLIFT)	0	0	1	2	0	0	0	3
WARRANT DALLAS PD (THEFT OTHER)	0	0	7	4	0	0	3	14
WARRANT DALLAS PD (TRAFFIC FATALITY)	0	0	0	1	0	0	0	1
WARRANT DALLAS PD (UUMV)	0	0	1	0	0	0	0	1
WARRANT DALLAS PD (VIOL BOND/PROTECTIVE ORDER)	0	0	3	1	0	0	0	4
WARRANT DALLAS PD (WEAPONS)	0	0	0	2	0	0	1	3
WARRANT HOLD (FEDERAL AGENCY)	0	0	1	0	0	0	0	1
WARRANT HOLD (NOT A DPD WARRANT)	0	0	314	173	0	2	113	602
WEAPON LAW VIOLATIONS	0	0	28	21	0	0	5	54
Total	8	23	1425	881	4	3	507	2851

Monthly Category Arrest (Highest Charge), Arrest by Misdemeanor and Felony, and Behavior Health Incidents

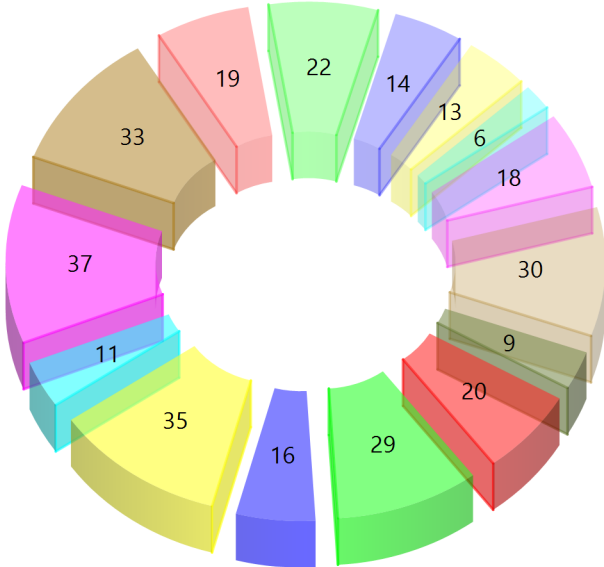
April 2025

Person Category Arrest



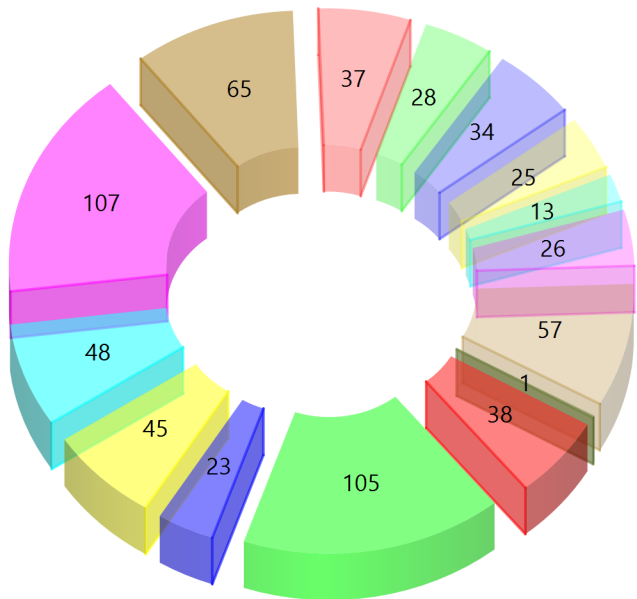
PERSON - D1 PERSON - D2 PERSON - D3 PERSON - D4 PERSON - D5 PERSON - D6 PERSON - D7 PERSON - D8 PERSON - D9 PERSON - D10 PERSON - D11 PERSON - D12 PERSON - D13 PERSON - D14 PERSON - OutCity

Property Category Arrest



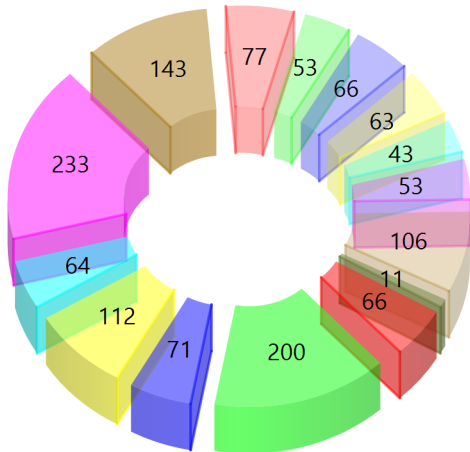
PROPERTY - D1 PROPERTY - D2 PROPERTY - D3 PROPERTY - D4 PROPERTY - D5 PROPERTY - D6 PROPERTY - D7 PROPERTY - D8 PROPERTY - D9 PROPERTY - D10 PROPERTY - D11 PROPERTY - D12 PROPERTY - D13 PROPERTY - D14 PROPERTY - OutCity

SOCIETY CATEGORY ARREST



SOCIETY - D1 SOCIETY - D2 SOCIETY - D3 SOCIETY - D4 SOCIETY - D5 SOCIETY - D6 SOCIETY - D7 SOCIETY - D8 SOCIETY - D9 SOCIETY - D10 SOCIETY - D11 SOCIETY - D12 SOCIETY - D13 SOCIETY - D14 SOCIETY - OutCity

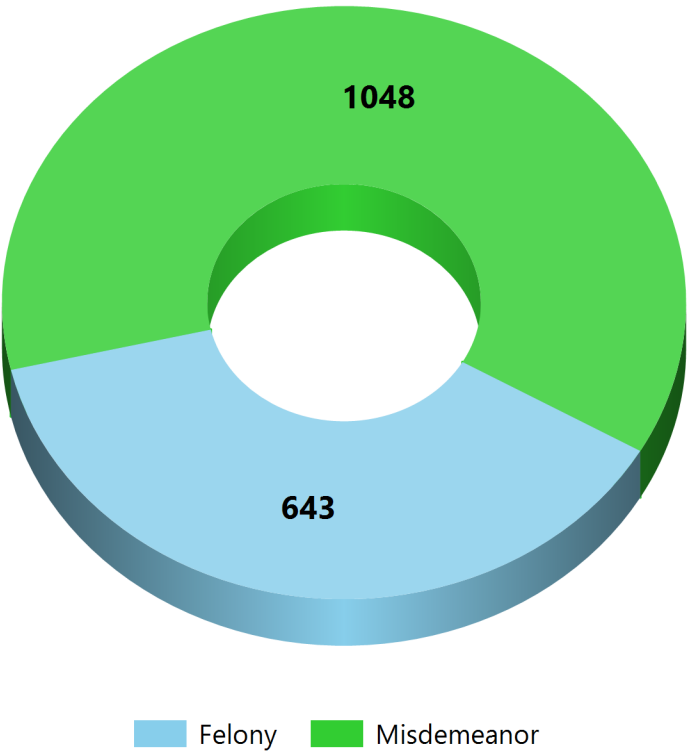
PERSON, PROPERTY OR SOCIETY



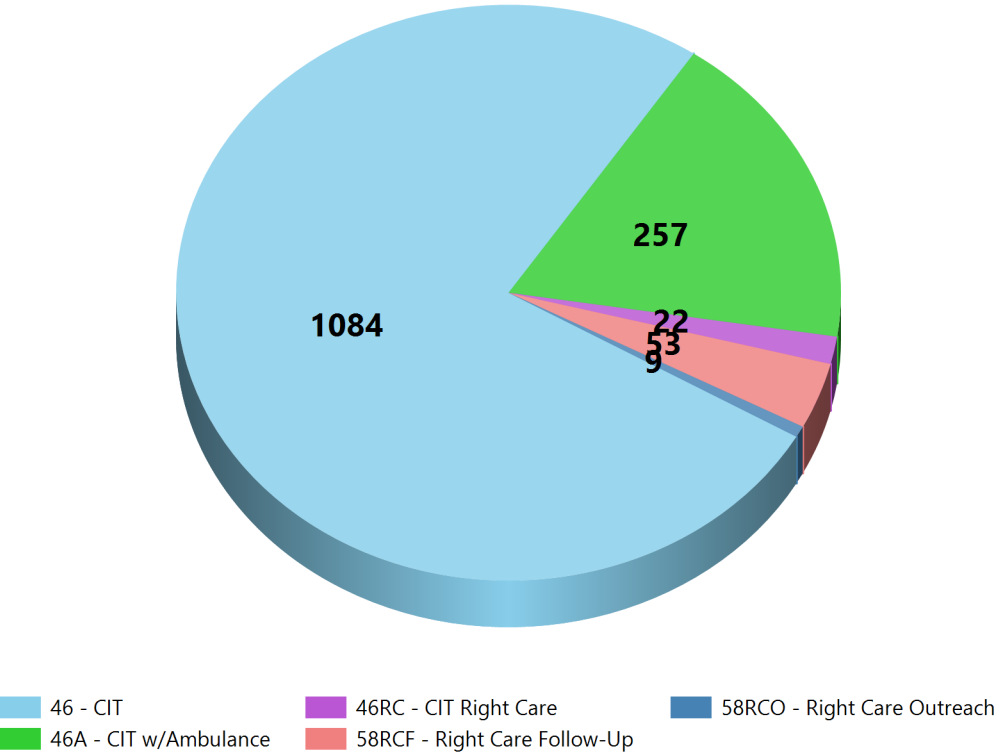
PERSON, PROPERTY, OR SOCIETY - D1 PERSON, PROPERTY, OR SOCIETY - D2 PERSON, PROPERTY, OR SOCIETY - D3 PERSON, PROPERTY, OR SOCIETY - D4 PERSON, PROPERTY, OR SOCIETY - D5 PERSON, PROPERTY, OR SOCIETY - D6 PERSON, PROPERTY, OR SOCIETY - D7 PERSON, PROPERTY, OR SOCIETY - D8 PERSON, PROPERTY, OR SOCIETY - D9 PERSON, PROPERTY, OR SOCIETY - D10 PERSON, PROPERTY, OR SOCIETY - D11 PERSON, PROPERTY, OR SOCIETY - D12 PERSON, PROPERTY, OR SOCIETY - D13 PERSON, PROPERTY, OR SOCIETY - D14 PERSON, PROPERTY, OR SOCIETY - OutCity

Monthly Category Arrest (Highest Charge), Arrest by Misdemeanor and Felony, and Behavior Health Incidents
April 2025

Arrest by Misdemeanor and Felony



Behavioral Health Incidents



CPOB - Crime Trend Report
Year Comparisons and YTD: January 1 - April 30

Severity	SUB Category	Crime Comp Stat	2022	2023	Cnt Diff	%Chg	2024	Cnt Diff	%Chg	YTD	YTDLY	Cnt Diff	%Chg
Violent	Agg Assault Sub-Total	AGG ASSAULT - FV	1912	1668	-244	-12.76%	1669	1	0.06%	512	521	-9	-1.73%
		AGG ASSAULT - NFV	5810	4746	-1064	-18.31%	4257	-489	-10.30%	1091	1326	-235	-17.72%
		Total	7722	6414	-1308	-16.94%	5926	-488	-7.61%	1603	1847	-244	-13.21%
	Homicide Sub-Total	MURDER & NONNEGLIGENT MANSLAUGHTER	215	248	33	15.35%	183	-65	-26.21%	49	70	-21	-30.00%
		Total	215	248	33	15.35%	183	-65	-26.21%	49	70	-21	-30.00%
	Robbery Sub-Total	ROBBERY-BUSINESS	461	451	-10	-2.17%	470	19	4.21%	151	173	-22	-12.72%
		ROBBERY-INDIVIDUAL	2072	1886	-186	-8.98%	1794	-92	-4.88%	478	557	-79	-14.18%
		Total	2533	2337	-196	-7.74%	2264	-73	-3.12%	629	730	-101	-13.84%
	Sex Offense Sub-Total	FONDLING	271	276	5	1.85%	255	-21	-7.61%	74	83	-9	-10.84%
		INCEST	3	2	-1	-33.33%	2	0	0.00%	0	1	-1	-100.00%
		RAPE	395	391	-4	-1.01%	289	-102	-26.09%	59	84	-25	-29.76%
		SEXUAL ASSAULT WITH AN OBJECT	49	60	11	22.45%	66	6	10.00%	17	25	-8	-32.00%
		SODOMY	107	122	15	14.02%	95	-27	-22.13%	29	29	0	0.00%
		STATUTORY RAPE	0	1	1	NC	0	-1	-100.00%	0	0	0	NC
		Total	825	852	27	3.27%	707	-145	-17.02%	179	222	-43	-19.37%
	Violent		11295	9851	-1444	-12.78%	9080	-771	-7.83%	2460	2869	-409	-14.26%
Non-Violent	Burglary Sub-Total	BURGLARY-BUSINESS	3613	3672	59	1.63%	3851	179	4.87%	946	1254	-308	-24.56%
		BURGLARY-RESIDENCE	3115	2529	-586	-18.81%	2147	-382	-15.10%	666	754	-88	-11.67%
		Total	6728	6201	-527	-7.83%	5998	-203	-3.27%	1612	2008	-396	-19.72%
	Theft Sub-Total	BMV	19604	17409	-2195	-11.20%	13495	-3914	-22.48%	3945	4901	-956	-19.51%
		OTHER THEFT	8316	8668	352	4.23%	8222	-446	-5.15%	2109	2723	-614	-22.55%
		SHOPLIFTING	1616	2669	1053	65.16%	3006	337	12.63%	1153	1051	102	9.71%
		Total	29536	28746	-790	-2.67%	24723	-4023	-13.99%	7207	8675	-1468	-16.92%
	UUMV Sub-Total	UUMV	13407	18612	5205	38.82%	14583	-4029	-21.65%	4081	5313	-1232	-23.19%
		Total	13407	18612	5205	38.82%	14583	-4029	-21.65%	4081	5313	-1232	-23.19%
	Non-Violent		49671	53559	3888	7.83%	45304	-8255	-15.41%	12900	15996	-3096	-19.35%
Total			60966	63410	2444	4.01%	54384	-9026	-14.23%	15360	18865	-3505	-18.58%

2020 CENSUS
DALLAS COUNCIL DISTRICT

DISTRICT	POP2020	Hispanic	P2WhiteAlone	P2BlackAlone	P2AmIndAlone	P2AsianAlone	P2HawPacAlone	P2OtherRaceAlone	P2TwoOrMoreRaces	Tot_Male	JuvMales	Male_18_19	Male 20-29	Male 30-39	Male 40-49	Male 50-59	Male 60-69	Male 70-79	Male 80 Plus	Tot_Female	JuvFemales	Female_18_19	Female 20-29	Female 30-39	Female 40-49	Female 50-59	Female 60-69	Female 70-79	Female 80 Plus
D1	77916	56981	13400	5369	249	587	20	188	1122	39611	9532	1092	6149	6428	5320	4898	3877	1682	633	38305	9228	1128	5951	6080	4988	4442	3590	1982	916
D2	95419	42969	29704	14290	262	5056	39	381	2718	50579	7471	877	12825	11434	6439	5766	3796	1475	496	44840	7036	808	13421	8939	4931	4274	3055	1559	817
D3	96451	47909	8135	36319	180	1787	46	316	1759	45752	13083	1757	7138	6265	5754	5132	3789	2070	764	50699	12727	1921	7590	6857	6724	5786	4719	3027	1348
D4	89916	45854	3350	38357	143	452	16	418	1326	43947	12770	1347	6310	5929	5344	5171	4051	2075	950	45969	12509	1378	6469	6053	5381	5079	4365	2868	1867
D5	81942	64771	4386	11575	144	159	17	205	685	41617	12750	1564	6489	5359	5334	4755	3374	1485	507	40325	12022	1459	5818	5174	5457	4503	3464	1696	732
D6	87191	59136	11609	12798	151	2090	20	296	1091	46172	11970	1423	8526	8266	6200	4933	3017	1320	517	41019	11017	1155	7579	6868	5189	4091	2848	1544	728
D7	96173	45154	8831	39099	242	872	18	333	1624	47069	13434	1451	6805	7034	5929	5556	4360	1876	624	49104	13100	1374	7020	7265	6230	5923	4717	2404	1071
D8	100474	44275	6200	47622	182	344	26	270	1555	48128	16419	1639	6919	6694	5760	4778	3506	1759	654	52346	15649	1602	7426	7789	6648	5537	4113	2496	1086
D9	90023	35362	39527	9625	265	2152	44	359	2689	44227	10849	1031	5811	7241	6049	5628	4478	2132	1008	45792	10397	861	6053	7209	6120	5676	4981	2751	1744
D10	98464	20480	35728	32230	186	6183	36	385	3236	48050	12921	1055	6701	8351	6565	5001	4134	2224	1098	50414	12228	1019	7419	8684	6706	5292	4572	2713	1781
D11	93975	30883	39762	14605	194	5062	48	476	2945	46171	9267	896	8404	8578	5904	4913	4141	2603	1465	47804	8955	842	8721	7963	5796	5189	4704	3387	2247
D12	98347	19305	44267	19936	231	9918	45	592	4053	47384	9577	884	9359	8528	6100	5033	4276	2545	1082	50963	9428	884	9267	8999	6520	6034	5277	3025	1529
D13	91161	22776	50375	8338	170	6461	34	256	2751	45231	10144	992	5947	6495	5693	6193	5068	3020	1679	45930	9764	981	6011	5996	5637	5862	5362	3529	2788
D14	106927	15319	71119	8601	334	6697	49	520	4288	54023	5188	295	15263	13691	6513	5892	4345	2021	815	52904	5238	349	17427	12177	5271	4933	4030	2189	1290
City	1304379	551174	366393	298764	2933	47820	458	4995	31842	647961	155375	16303	112646	110293	82904	73649	56212	28287	12292	656414	149298	15761	116172	106053	81598	72621	59797	35170	19944

NIBRS FORMAT

Group	Crime Against	NIBRS Crime Category	NIBRS Crime	NIBRS Code
A	PERSON	ASSAULT OFFENSES	AGG ASSAULT - FV	13A
			AGG ASSAULT - NFV	13A
			INTIMIDATION	13C
			SIMPLE ASSAULT	13B
		HOMICIDE OFFENSES	JUSTIFIABLE HOMICIDE	09C
			MURDER & NONNEGLIGENT MANSLAUGHTER	09A
			NEGLIGENT MANSLAUGHTER	09B
		HUMAN TRAFFICKING	HUMAN TRAFFICKING, COMMERCIAL SEX ACTS	64A
			HUMAN TRAFFICKING, INVOLUNTARY SERVITUDE	64B
		KIDNAPPING/ ABDUCTION	KIDNAPPING/ ABDUCTION	100
		SEX OFFENSES	INCEST	36A
			SEXUAL ASSAULT WITH AN OBJECT	11C
			STATUTORY RAPE	36B
		SEX OFFENSES, FORCIBLE	FONDLING	11D
			RAPE	11A
			SODOMY	11B
	PROPERTY	ARSON	ARSON	200
		BRIBERY	BRIBERY	510
		BURGLARY/ BREAKING & ENTERING	BURGLARY/ BREAKING & ENTERING	220
			BURGLARY-BUSINESS	220
			BURGLARY-RESIDENCE	220
		COUNTERFEITING / FORGERY	COUNTERFEITING / FORGERY	250
		DESTRUCTION/ DAMAGE/ VANDALISM OF PROPERTY	DESTRUCTION/ DAMAGE/ VANDALISM OF PROPERTY	290
		EMBEZZELMENT	EMBEZZELMENT	270
		EXTORTION/ BLACKMAIL	EXTORTION/ BLACKMAIL	210
		FRAUD OFFENSES	CREDIT CARD/ ATM FRAUD	26B
			FALSE PRETENSES/ SWINDLE/ CONFIDENCE GAME	26A
			HACKING/COMPUTER INVASION	26G
			IDENTITY THEFT	26F
			IMPERSONATION	26C
			WELFARE FRAUD	26D
			WIRE FRAUD	26E
			ALL OTHER LARCENY	23H
		LARCENY/ THEFT OFFENSES	POCKET-PICKING	23A

Group	Crime Against	NIBRS Crime Category	NIBRS Crime	NIBRS Code
A	PROPERTY	LARCENY/ THEFT OFFENSES	PURSE-SNATCHING	23B
			SHOPLIFTING	23C
			THEFT FROM MOTOR VEHICLE	23F
			THEFT OF BUILDING	23D
			THEFT OF COIN-OPERATED MACHINE OR DEVICE	23E
			THEFT OF MOTOR VEHICLE PARTS OR ACCESSORIES	23G
		MOTOR VEHICLE THEFT	UUMV	240
		ROBBERY	ROBBERY	120
			ROBBERY-BUSINESS	120
			ROBBERY-INDIVIDUAL	120
		STOLEN PROPERTY OFFENSES	STOLEN PROPERTY OFFENSES	280
	SOCIETY	ANIMAL OFFENSES	ANIMAL CRUELTY	720
		DRUG/ NARCOTIC VIOLATIONS	DRUG EQUIPMENT VIOLATIONS	35B
			DRUG/ NARCOTIC VIOLATIONS	35A
		GAMBLING OFFENSES	BETTING/ WAGERING	39A
			GAMBLING EQUIPMENT VIOLATIONS	39C
			OPERATING/ PROMOTING/ ASSISTING GAMBLING	39B
		PORNOGRAPHY/ OBSCENE MATERIAL	PORNOGRAPHY/ OBSCENE MATERIAL	370
		PROSTITUTION OFFENSES	ASSISTING OR PROMOTING PROSTITUTION	40B
			PROSTITUTION	40A
			PURCHASING PROSTITUTION	40C
		WEAPON LAW VIOLATIONS	WEAPON LAW VIOLATIONS	520
B	NOT A CRIME	RUNAWAY	RUNAWAY	90I
	PERSON, PROPERTY, OR SOCIETY	ALL OTHER OFFENSES	ALL OTHER OFFENSES	90Z
	SOCIETY	CURFEW/ LOITERING/ VAGRANCY VIOLATIONS	CURFEW/ LOITERING/ VAGRANCY VIOLATIONS	90B
		DISORDERLY CONDUCT	DISORDERLY CONDUCT	90C
		DRIVING UNDER THE INFLUENCE	DUI	90D
		DRUNKENNESS	DRUNKENNESS	90E
		FAMILY OFFENSES, NONVIOLENT	FAMILY OFFENSES, NONVIOLENT	90F
		LIQUOR LAW VIOLATIONS	LIQUOR LAW VIOLATIONS	90G
		PEEPING TOM	PEEPING TOM	90H
		TRESPASS OF REAL PROPERTY	TRESPASS OF REAL PROPERTY	90J
C	MISCELLANEOUS	MISCELLANEOUS	MISCELLANEOUS	999



Monthly CIT- CALLS by Council District April 2025

Address	D1	D2	D3	D4	D5	D6	D7	D8	D9	D10	D11	D12	D13	D14	Total
1818 Corsicana St	0	14	0	0	0	0	0	0	0	0	0	0	0	0	14
5300 University Hills Blvd	0	0	7	0	0	0	0	0	0	0	0	0	0	0	7
946 Ferncliff Trl	0	0	6	0	0	0	0	0	0	0	0	0	0	0	6
225 E Colorado Blvd	5	0	0	0	0	0	0	0	0	0	0	0	0	0	5
5732 Bluffman Dr	0	0	0	0	0	0	0	5	0	0	0	0	0	0	5
2223 Lolita Dr	0	0	0	0	5	0	0	0	0	0	0	0	0	0	5
7305 Albert Williams Dr	0	0	0	0	0	0	0	5	0	0	0	0	0	0	5
3324 Southern Oaks Blvd	0	0	0	5	0	0	0	0	0	0	0	0	0	0	5
7829 Woodshire Dr	0	0	0	0	0	0	0	4	0	0	0	0	0	0	4
3410 Fordham Rd	0	0	0	4	0	0	0	0	0	0	0	0	0	0	4
11511 Ferguson Rd	0	0	0	0	0	0	0	0	4	0	0	0	0	0	4
3333 Edgewood St	0	0	0	0	0	0	4	0	0	0	0	0	0	0	4
2141 Aspen St	0	0	0	0	0	0	4	0	0	0	0	0	0	0	4
18648 Hillcrest Rd	0	0	0	0	0	0	0	0	0	0	0	4	0	0	4
1306 N Beckley Ave	4	0	0	0	0	0	0	0	0	0	0	0	0	0	4
7320 Boisenberry Ln	0	0	4	0	0	0	0	0	0	0	0	0	0	0	4
9519 Forest Ln	0	0	0	0	0	0	0	0	0	4	0	0	0	0	4
9600 Forest Ln	0	0	0	0	0	0	0	0	0	4	0	0	0	0	4
9708 Skillman St	0	0	0	0	0	0	0	0	0	4	0	0	0	0	4
1805 S Zang Blvd	0	0	0	3	0	0	0	0	0	0	0	0	0	0	3
9633 Ferris Branch Blvd	0	0	0	0	0	0	0	0	0	3	0	0	0	0	3
1999 E Camp Wisdom Rd	0	0	0	0	0	0	0	3	0	0	0	0	0	0	3
10725 Shiloh Rd	0	0	0	0	0	0	0	0	3	0	0	0	0	0	3
1000 COMMERCE ST	0	0	0	0	0	0	0	0	0	0	0	0	0	3	3
1500 Marilla St	0	3	0	0	0	0	0	0	0	0	0	0	0	0	3
1131 Mcgregor St	0	0	0	0	3	0	0	0	0	0	0	0	0	0	3
14311 Skyfrost Dr	0	0	0	0	0	0	0	3	0	0	0	0	0	0	3
1295 Commerce St	0	0	0	0	0	0	0	0	0	0	0	0	0	3	3
1801 N Pearl St	0	0	0	0	0	0	0	0	0	0	0	0	0	3	3
1537 Meadow Valley Ln	0	0	3	0	0	0	0	0	0	0	0	0	0	0	3
4840 Harry Hines Blvd	0	3	0	0	0	0	0	0	0	0	0	0	0	0	3
2506 Inwood Rd	0	3	0	0	0	0	0	0	0	0	0	0	0	0	3
3327 Ingersoll St	0	0	0	0	0	3	0	0	0	0	0	0	0	0	3

Address	D1	D2	D3	D4	D5	D6	D7	D8	D9	D10	D11	D12	D13	D14	Total
3326 BURGOYNE ST	0	0	3	0	0	0	0	0	0	0	0	0	0	0	3
2923 Seevers Ave	0	0	0	3	0	0	0	0	0	0	0	0	0	0	3
3520 Meadow St	0	0	0	0	0	0	3	0	0	0	0	0	0	0	3
205 S Lamar St	0	0	0	0	0	0	0	0	0	0	0	0	0	3	3
4645 Samuell Blvd	0	0	0	0	0	0	3	0	0	0	0	0	0	0	3
2777 N Buckner Blvd	0	0	0	0	0	0	3	0	0	0	0	0	0	0	3
4753 OLD BENT TREE LN	0	0	0	0	0	0	0	0	0	0	0	3	0	0	3
2933 Nandina Dr	0	0	0	0	0	0	0	3	0	0	0	0	0	0	3
5161 Vandelia St	0	3	0	0	0	0	0	0	0	0	0	0	0	0	3
7950 Forest Ln	0	0	0	0	0	0	0	0	0	0	3	0	0	0	3
8200 Southwestern Blvd	0	0	0	0	0	0	0	0	3	0	0	0	0	0	3
8207 S Hampton Rd	0	0	0	0	0	0	0	3	0	0	0	0	0	0	3
9050 Markville Dr	0	0	0	0	0	0	0	0	0	3	0	0	0	0	3
2781 N Carroll Ave	0	2	0	0	0	0	0	0	0	0	0	0	0	0	2
8541 Southwestern Blvd	0	0	0	0	0	0	0	0	2	0	0	0	0	0	2
2719 E Illinois Ave	0	0	0	2	0	0	0	0	0	0	0	0	0	0	2
9659 Forest Ln	0	0	0	0	0	0	0	0	0	2	0	0	0	0	2
3268 Persimmon Rd	0	0	0	0	0	0	0	2	0	0	0	0	0	0	2
912 W 12th St	2	0	0	0	0	0	0	0	0	0	0	0	0	0	2
3125 Harry Hines Blvd	0	2	0	0	0	0	0	0	0	0	0	0	0	0	2
9801 Harry Hines Blvd	0	0	0	0	0	2	0	0	0	0	0	0	0	0	2
3550 E Overton Rd	0	0	0	2	0	0	0	0	0	0	0	0	0	0	2
8550 Midpark Rd	0	0	0	0	0	0	0	0	0	0	2	0	0	0	2
4108 Western St	2	0	0	0	0	0	0	0	0	0	0	0	0	0	2
8003 Rothington Rd	0	0	0	0	0	0	2	0	0	0	0	0	0	0	2
4816 Jade Dr	0	0	2	0	0	0	0	0	0	0	0	0	0	0	2
8008 Herb Kelleher Way	0	0	0	0	0	2	0	0	0	0	0	0	0	0	2
4903 Mark Trail Way	0	0	2	0	0	0	0	0	0	0	0	0	0	0	2
7777 Forest Ln	0	0	0	0	0	0	0	0	0	0	2	0	0	0	2
4340 Harry Hines Blvd	0	2	0	0	0	0	0	0	0	0	0	0	0	0	2
7550 S Westmoreland Rd	0	0	2	0	0	0	0	0	0	0	0	0	0	0	2
4602 Columbia Ave	0	2	0	0	0	0	0	0	0	0	0	0	0	0	2
6538 Tioga Cir	0	0	0	0	0	0	0	2	0	0	0	0	0	0	2
4713 Wadsworth Dr	0	0	0	2	0	0	0	0	0	0	0	0	0	0	2
6617 Ethel Dr	0	0	0	0	2	0	0	0	0	0	0	0	0	0	2
4715 Needle Leaf Ln	0	0	2	0	0	0	0	0	0	0	0	0	0	0	2

Address	D1	D2	D3	D4	D5	D6	D7	D8	D9	D10	D11	D12	D13	D14	Total
7042 Military Pkwy	0	0	0	0	2	0	0	0	0	0	0	0	0	0	2
3811 E Kiest Blvd	0	0	0	2	0	0	0	0	0	0	0	0	0	0	2
7152 Fair Oaks Ave	0	0	0	0	0	0	0	0	0	0	0	0	2	0	2
3975 Kiest Valley Pkwy	0	0	2	0	0	0	0	0	0	0	0	0	0	0	2
719 N Morocco Ave	0	0	0	0	0	2	0	0	0	0	0	0	0	0	2
3880 S Beckley Ave	0	0	0	2	0	0	0	0	0	0	0	0	0	0	2
721 Ivywood Dr	0	0	0	0	0	0	0	2	0	0	0	0	0	0	2
3900 Cedar Springs Rd	0	0	0	0	0	0	0	0	0	0	0	0	0	2	2
7410 Bonnie View Rd	0	0	0	0	0	0	0	2	0	0	0	0	0	0	2
4123 Cedar Springs Rd	0	0	0	0	0	0	0	0	0	0	0	0	0	2	2
6015 Sandhurst Ln	0	0	0	0	0	0	0	0	2	0	0	0	0	0	2
4221 Robertson Dr	0	0	0	0	0	0	0	2	0	0	0	0	0	0	2
5909 W Davis St	0	0	2	0	0	0	0	0	0	0	0	0	0	0	2
1800 Main St	0	0	0	0	0	0	0	0	0	0	0	0	0	2	2
5445 Preston Oaks Rd	0	0	0	0	0	0	0	0	0	0	2	0	0	0	2
1717 Jeffries St	0	0	0	0	0	0	2	0	0	0	0	0	0	0	2
6050 Melody Ln	0	0	0	0	0	0	0	0	0	0	0	0	2	0	2
1728 Eugene St	0	0	0	0	0	0	2	0	0	0	0	0	0	0	2
6769 Abrams Rd	0	0	0	0	0	0	0	0	0	0	0	0	2	0	2
1805 Sylvan Ave	0	0	0	0	0	2	0	0	0	0	0	0	0	0	2
9415 Bruton Rd	0	0	0	0	2	0	0	0	0	0	0	0	0	0	2
1810 Commerce St	0	0	0	0	0	0	0	0	0	0	0	0	0	2	2
Greenville Ave / Park Ln	0	0	0	0	0	0	0	0	0	0	0	0	2	0	2
2069 Province Ln	0	2	0	0	0	0	0	0	0	0	0	0	0	0	2
Park Ln / Greenville Ave	0	0	0	0	0	0	0	0	0	0	0	0	2	0	2
208 S Akard St	0	0	0	0	0	0	0	0	0	0	0	0	0	2	2
5000 Ross Ave	0	2	0	0	0	0	0	0	0	0	0	0	0	0	2
209 Monaghan Ct	0	0	0	2	0	0	0	0	0	0	0	0	0	0	2
4600 S Malcolm X Blvd	0	0	0	0	0	0	2	0	0	0	0	0	0	0	2
2406 Alaska Ave	0	0	0	2	0	0	0	0	0	0	0	0	0	0	2
312 N Patton Ave	2	0	0	0	0	0	0	0	0	0	0	0	0	0	2
1526 Iowa Ave	0	0	0	2	0	0	0	0	0	0	0	0	0	0	2
3131 Simpson Stuart Rd	0	0	0	0	0	0	0	2	0	0	0	0	0	0	2
15543 El Estado Dr	0	0	0	0	0	0	0	0	0	0	2	0	0	0	2
3427 Cedar Springs Rd	0	0	0	0	0	0	0	0	0	0	0	0	0	2	2
13636 Goldmark Dr	0	0	0	0	0	0	0	0	0	0	2	0	0	0	2

Address	D1	D2	D3	D4	D5	D6	D7	D8	D9	D10	D11	D12	D13	D14	Total
350 N St Paul St	0	0	0	0	0	0	0	0	0	0	0	0	0	2	2
13165 N Central Serv Sb	0	0	0	0	0	0	0	0	0	0	2	0	0	0	2
459 Glencairn Dr	0	0	0	0	0	0	0	2	0	0	0	0	0	0	2
1400 Botham Jean Blvd	0	2	0	0	0	0	0	0	0	0	0	0	0	0	2
3828 Morning Springs Trl	0	0	0	2	0	0	0	0	0	0	0	0	0	0	2
1400 Hi Line Dr	0	0	0	0	0	2	0	0	0	0	0	0	0	0	2
4026 Tioga St	0	0	0	0	0	0	0	2	0	0	0	0	0	0	2
10208 Lake June Rd	0	0	0	0	2	0	0	0	0	0	0	0	0	0	2
4030 N Central Serv Nb	0	0	0	0	0	0	0	0	0	0	0	0	0	2	2
1001 Annex Ave	0	2	0	0	0	0	0	0	0	0	0	0	0	0	2
4211 San Jacinto St	0	2	0	0	0	0	0	0	0	0	0	0	0	0	2
10100 Bruton Rd	0	0	0	0	2	0	0	0	0	0	0	0	0	0	2
4422 Falls Dr	2	0	0	0	0	0	0	0	0	0	0	0	0	0	2
10832 Steppington Dr	0	0	0	0	0	0	0	0	0	0	2	0	0	0	2
2956 McGowan St	0	0	0	2	0	0	0	0	0	0	0	0	0	0	2
1110 S Cesar Chavez Blvd	0	2	0	0	0	0	0	0	0	0	0	0	0	0	2
3407 Ladd St	0	0	0	0	0	2	0	0	0	0	0	0	0	0	2
9600 Golf Lakes Trl	0	0	0	0	0	0	0	0	0	0	0	0	2	0	2
2740 Kavasara Dr	0	0	0	0	0	0	0	2	0	0	0	0	0	0	2
9546 Olde Towne Rowe	0	0	0	0	0	0	2	0	0	0	0	0	0	0	2
2515 Perryton Dr	0	0	2	0	0	0	0	0	0	0	0	0	0	0	2
8320 Park Ln	0	0	0	0	0	0	0	0	0	0	0	0	2	0	2
2755 E Ledbetter Dr	0	0	0	2	0	0	0	0	0	0	0	0	0	0	2
9001 Markville Dr	0	0	0	0	0	0	0	0	0	2	0	0	0	0	2
3010 N Westmoreland Rd	0	0	0	0	0	2	0	0	0	0	0	0	0	0	2
6516 BRIARHAVEN DR	0	0	0	0	0	0	0	0	0	0	2	0	0	0	2
319 S Bond Ave	0	0	2	0	0	0	0	0	0	0	0	0	0	0	2
7653 Ryanridge Dr	0	0	0	0	0	0	0	2	0	0	0	0	0	0	2
1540 Wagon Wheels Trl	0	0	2	0	0	0	0	0	0	0	0	0	0	0	2
7676 S Westmoreland Rd	0	0	2	0	0	0	0	0	0	0	0	0	0	0	2
1235 S Buckner Blvd	0	0	0	0	2	0	0	0	0	0	0	0	0	0	2
7808 Clodus Fields Dr	0	0	0	0	0	0	0	0	0	0	2	0	0	0	2
151 High Harvest Rd	0	0	0	0	0	0	0	2	0	0	0	0	0	0	2
800 Jackson St	0	0	0	0	0	0	0	0	0	0	0	0	0	2	2
1319 W Wheatland Rd	0	0	0	0	0	0	0	2	0	0	0	0	0	0	2
8447 Southwestern Blvd	0	0	0	0	0	0	0	0	2	0	0	0	0	0	2

Address	D1	D2	D3	D4	D5	D6	D7	D8	D9	D10	D11	D12	D13	D14	Total
12121 Coit Rd	0	0	0	0	0	0	0	0	0	0	2	0	0	0	2
5302 Harry Hines Blvd	0	2	0	0	0	0	0	0	0	0	0	0	0	0	2
10229 Teagarden Rd	0	0	0	0	0	0	0	2	0	0	0	0	0	0	2
5411 Stratton Dr	0	0	2	0	0	0	0	0	0	0	0	0	0	0	2
1601 Elm St	0	0	0	0	0	0	0	0	0	0	0	0	0	2	2
5711 Preston Oaks Rd	0	0	0	0	0	0	0	0	0	0	2	0	0	0	2
1522 Garza Ave	0	0	0	2	0	0	0	0	0	0	0	0	0	0	2
5935 Highland Hills Dr	0	0	0	0	0	0	0	2	0	0	0	0	0	0	2
17194 Preston Rd	0	0	0	0	0	0	0	0	0	0	0	2	0	0	2
6061 Village Bend Dr	0	0	0	0	0	0	0	0	2	0	0	0	0	0	2
17717 Preston Rd	0	0	0	0	0	0	0	0	0	0	0	2	0	0	2
5114 Mckinney Ave	0	0	0	0	0	0	0	0	0	0	0	0	0	2	2
2255 N Washington Ave	0	0	0	0	0	0	0	0	0	0	0	0	0	2	2
4838 Elsie Faye Heggins St	0	0	0	0	0	0	2	0	0	0	0	0	0	0	2
2359 Highland Rd	0	0	0	0	0	0	2	0	0	0	0	0	0	0	2
6484 Tumbling Creek Trl	0	0	0	0	0	0	0	2	0	0	0	0	0	0	2
2600 Highland Rd	0	0	0	0	0	0	2	0	0	0	0	0	0	0	2
6630 Westlake Ave	0	0	0	0	0	0	0	0	2	0	0	0	0	0	2
7111 Blackwillow Ln	0	0	2	0	0	0	0	0	0	0	0	0	0	0	2
9902 Chilmark Way	0	0	0	0	0	0	2	0	0	0	0	0	0	0	2
2600 Main St	0	1	0	0	0	0	0	0	0	0	0	0	0	0	1
9959 Adleta Blvd	0	0	0	0	0	0	0	0	0	1	0	0	0	0	1
2601 Victory Ave	0	1	0	0	0	0	0	0	0	0	0	0	0	0	1
Bennett Ave / San Jacinto St	0	1	0	0	0	0	0	0	0	0	0	0	0	0	1
2606 N Stemmons Serv Nb	0	1	0	0	0	0	0	0	0	0	0	0	0	0	1
BISHOP ALLEN LN / TRINITY GATE DR	0	0	0	0	0	0	0	1	0	0	0	0	0	0	1
2611 ROSS AVE	0	0	0	0	0	0	0	0	0	0	0	0	0	1	1
Cedar Springs Rd / Turtle Creek Blvd	0	0	0	0	0	0	0	0	0	0	0	0	0	1	1
2614 Pasteur Ave	0	0	0	0	0	0	1	0	0	0	0	0	0	0	1
Chapel Valley Rd / W Northwest Hwy	0	0	0	0	0	0	0	0	0	0	0	0	1	0	1
2620 Ruidosa Ave	0	0	0	0	0	0	0	0	1	0	0	0	0	0	1
Coit Rd / L B J Fwy Eb	0	0	0	0	0	0	0	0	0	0	1	0	0	0	1
2642 ELM ST	0	1	0	0	0	0	0	0	0	0	0	0	0	0	1
Commerce St / S Griffin St	0	0	0	0	0	0	0	0	0	0	0	0	0	1	1

Address	D1	D2	D3	D4	D5	D6	D7	D8	D9	D10	D11	D12	D13	D14	Total
2700 S Westmoreland Rd	0	0	1	0	0	0	0	0	0	0	0	0	0	0	1
DALLAS FT WORTH RAMP NB / S R L THORNTON HOV	1	0	0	0	0	0	0	0	0	0	0	0	0	0	1
2707 King Cole Dr	0	0	0	1	0	0	0	0	0	0	0	0	0	0	1
E 8th St / N Marsalis Ave	1	0	0	0	0	0	0	0	0	0	0	0	0	0	1
2710 S Cockrell Hill Rd	0	0	1	0	0	0	0	0	0	0	0	0	0	0	1
E Ledbetter Dr / S Lancaster Rd	0	0	0	1	0	0	0	0	0	0	0	0	0	0	1
2714 Pine St	0	0	0	0	0	0	1	0	0	0	0	0	0	0	1
E Mockingbird Ln / Greentree Ln	0	0	0	0	0	0	0	0	1	0	0	0	0	0	1
2716 LUCAS DR	0	1	0	0	0	0	0	0	0	0	0	0	0	0	1
E MOCKINGBIRD LN / GREENVILLE AVE	0	0	0	0	0	0	0	0	0	0	0	0	0	1	1
2718 2ND AVE	0	0	0	0	0	0	1	0	0	0	0	0	0	0	1
E Mockingbird Ln / Rockaway Dr	0	0	0	0	0	0	0	0	1	0	0	0	0	0	1
2727 Lemmon Ave E	0	0	0	0	0	0	0	0	0	0	0	0	0	1	1
E Northwest Hwy / Shiloh Rd	0	0	0	0	0	0	0	0	1	0	0	0	0	0	1
2731 Kingston St	1	0	0	0	0	0	0	0	0	0	0	0	0	0	1
East Grand Ave / Tenison Pkwy	0	1	0	0	0	0	0	0	0	0	0	0	0	0	1
238 S Marsalis Ave	1	0	0	0	0	0	0	0	0	0	0	0	0	0	1
Eastridge Dr / Ridgecrest Rd	0	0	0	0	0	0	0	0	0	0	0	0	1	0	1
2406 Colony Ct	0	1	0	0	0	0	0	0	0	0	0	0	0	0	1
El Benito Dr / Toronto St	0	0	0	0	0	1	0	0	0	0	0	0	0	0	1
2417 N Haskell Ave	0	0	0	0	0	0	0	0	0	0	0	0	0	1	1
Forest Ln / Ti Blvd	0	0	0	0	0	0	0	0	0	1	0	0	0	0	1
2422 N Prairie Ave	0	1	0	0	0	0	0	0	0	0	0	0	0	0	1
Frankford Rd / Coit Rd	0	0	0	0	0	0	0	0	0	0	0	1	0	0	1
2425 Bickers St	0	0	0	0	0	1	0	0	0	0	0	0	0	0	1
Greenville Ave / L B J Fwy Wb	0	0	0	0	0	0	0	0	0	1	0	0	0	0	1
2430 Bonnie View Rd	0	0	0	1	0	0	0	0	0	0	0	0	0	0	1
Greenville Ave / Martel Ave	0	0	0	0	0	0	0	0	0	0	0	0	0	1	1
2433 Martin Luther King Jr Blvd	0	0	0	0	0	0	1	0	0	0	0	0	0	0	1
Greenville Ave / Milton St	0	0	0	0	0	0	0	0	1	0	0	0	0	0	1
2440 Victory Park Ln	0	1	0	0	0	0	0	0	0	0	0	0	0	0	1
Highland Hills Dr / Barnabus Dr	0	0	0	0	0	0	0	1	0	0	0	0	0	0	1
2454 S Zang Blvd	0	0	0	1	0	0	0	0	0	0	0	0	0	0	1
Jeane St / Jonelle Ave	0	0	0	0	1	0	0	0	0	0	0	0	0	0	1
2500 Victory Ave	0	1	0	0	0	0	0	0	0	0	0	0	0	0	1

Address	D1	D2	D3	D4	D5	D6	D7	D8	D9	D10	D11	D12	D13	D14	Total
JUNIUS ST / CBD FAIR PARK LINK	0	1	0	0	0	0	0	0	0	0	0	0	0	0	1
228 W Cherry Point Dr	0	0	1	0	0	0	0	0	0	0	0	0	0	0	1
Junius St / N Carroll Ave	0	1	0	0	0	0	0	0	0	0	0	0	0	0	1
2305 N Central Serv Sb	0	0	0	0	0	0	0	0	0	0	0	0	0	1	1
Kings Rd / Cedar Springs Rd	0	1	0	0	0	0	0	0	0	0	0	0	0	0	1
2311 Silverthorne Dr	0	0	0	0	0	0	0	0	0	0	0	1	0	0	1
Kipling Dr / S Buckner Blvd	0	0	0	0	1	0	0	0	0	0	0	0	0	0	1
2311 Starks Ave	0	0	0	0	0	0	1	0	0	0	0	0	0	0	1
Kleberg Rd / S Belt Line Rd	0	0	0	0	0	0	0	1	0	0	0	0	0	0	1
2314 N St Augustine Dr	0	0	0	0	0	0	1	0	0	0	0	0	0	0	1
L B J Serv Eb / Preston Rd	0	0	0	0	0	0	0	0	0	0	1	0	0	0	1
216 Sunset Ave	1	0	0	0	0	0	0	0	0	0	0	0	0	0	1
Lemmon Ave / N Central Acrd Nb	0	0	0	0	0	0	0	0	0	0	0	0	0	1	1
2246 San Pablo Dr	0	0	0	0	1	0	0	0	0	0	0	0	0	0	1
Maple Ave / Hawthorne Ave	0	1	0	0	0	0	0	0	0	0	0	0	0	0	1
225 W Illinois Ave	0	0	0	1	0	0	0	0	0	0	0	0	0	0	1
Mckee St / S Ervay St	0	1	0	0	0	0	0	0	0	0	0	0	0	0	1
17910 Windflower Way	0	0	0	0	0	0	0	0	0	0	0	1	0	0	1
Mt Nebo St / Mt Ranier St	1	0	0	0	0	0	0	0	0	0	0	0	0	0	1
1800 Cadiz St	0	1	0	0	0	0	0	0	0	0	0	0	0	0	1
N Brighton Ave / W 8th St	1	0	0	0	0	0	0	0	0	0	0	0	0	0	1
1800 N Henderson Ave	0	1	0	0	0	0	0	0	0	0	0	0	0	0	1
N Hall St / Worth St	0	1	0	0	0	0	0	0	0	0	0	0	0	0	1
17423 Tamaron Dr	0	0	0	0	0	0	0	0	0	0	0	1	0	0	1
N Lamar St / Victory Ave	0	1	0	0	0	0	0	0	0	0	0	0	0	0	1
1747 Subway Ln	0	0	0	0	0	0	0	1	0	0	0	0	0	0	1
N Market St / Main St	0	0	0	0	0	0	0	0	0	0	0	0	0	1	1
15220 Montfort Dr	0	0	0	0	0	0	0	0	0	0	1	0	0	0	1
N Stemmons Fwy Nb / Dallas North Tollway Ramp Nb	0	0	0	0	0	1	0	0	0	0	0	0	0	0	1
1535 Conner Dr	0	0	0	0	1	0	0	0	0	0	0	0	0	0	1
N Westmoreland Rd / Fort Worth Ave	1	0	0	0	0	0	0	0	0	0	0	0	0	0	1
1607 N Carroll Ave	0	1	0	0	0	0	0	0	0	0	0	0	0	0	1
N Zang Blvd / E Colorado Blvd	1	0	0	0	0	0	0	0	0	0	0	0	0	0	1
1609 Cover Dr	0	0	0	0	0	0	0	1	0	0	0	0	0	0	1

Address	D1	D2	D3	D4	D5	D6	D7	D8	D9	D10	D11	D12	D13	D14	Total
N Zang Blvd / N Crawford St	1	0	0	0	0	0	0	0	0	0	0	0	0	0	1
1610 S Malcolm X Blvd	0	0	0	0	0	0	1	0	0	0	0	0	0	0	1
Pastor Bailey Dr / W Camp Wisdom Rd	0	0	0	0	0	0	0	1	0	0	0	0	0	0	1
1625 Grigsby Ave	0	1	0	0	0	0	0	0	0	0	0	0	0	0	1
Patterson St / N Akard St	0	0	0	0	0	0	0	0	0	0	0	0	0	1	1
1630 Indian Summer Trl	0	0	1	0	0	0	0	0	0	0	0	0	0	0	1
Preston Rd / Campbell Rd	0	0	0	0	0	0	0	0	0	0	0	1	0	0	1
1656 HUDSPETH AVE	0	0	0	1	0	0	0	0	0	0	0	0	0	0	1
Preston Rd / Forest Ln	0	0	0	0	0	0	0	0	0	0	1	0	0	0	1
16731 Coit Rd	0	0	0	0	0	0	0	0	0	0	0	1	0	0	1
Preston Rd / Pres George Bush Acrd Eb	0	0	0	0	0	0	0	0	0	0	0	1	0	0	1
1700 Cedar Springs Rd	0	0	0	0	0	0	0	0	0	0	0	0	0	1	1
Ross Ave / N Prairie Ave	0	1	0	0	0	0	0	0	0	0	0	0	0	0	1
1700 E Waco Ave	0	0	0	1	0	0	0	0	0	0	0	0	0	0	1
ROYAL LN / PRESTON RD	0	0	0	0	0	0	0	0	0	0	0	0	1	0	1
1700 Pacific Ave	0	0	0	0	0	0	0	0	0	0	0	0	0	1	1
S Belt Line Rd / C F Hawn Fwy Eb	0	0	0	0	0	0	0	1	0	0	0	0	0	0	1
1701 Navaro St	0	0	0	0	0	1	0	0	0	0	0	0	0	0	1
S Belt Line Rd / C F Hawn Serv Wb	0	0	0	0	0	0	0	1	0	0	0	0	0	0	1
1702 S CESAR CHAVEZ BLVD	0	1	0	0	0	0	0	0	0	0	0	0	0	0	1
S Buckner Blvd / C F Hawn Fwy Wb	0	0	0	0	0	0	0	1	0	0	0	0	0	0	1
1716 Windchime Dr	0	0	0	1	0	0	0	0	0	0	0	0	0	0	1
S Coit Rd / Spring Valley Rd	0	0	0	0	0	0	0	0	0	0	1	0	0	0	1
2004 Mcdaniel Dr	0	0	0	0	0	1	0	0	0	0	0	0	0	0	1
S Lamar St / Young St	0	1	0	0	0	0	0	0	0	0	0	0	0	0	1
202 S Jim Miller Rd	0	0	0	0	0	0	0	1	0	0	0	0	0	0	1
S M Wright Fwy / Jordan St	0	0	0	0	0	0	1	0	0	0	0	0	0	0	1
2020 W Wheatland Rd	0	0	0	0	0	0	0	1	0	0	0	0	0	0	1
S MALCOLM X BLVD / ELSIE FAYE HEGGINS ST	0	0	0	0	0	0	1	0	0	0	0	0	0	0	1
2023 Market Center Blvd	0	0	0	0	0	1	0	0	0	0	0	0	0	0	1
S Malcolm X Blvd / Pennsylvania Ave	0	0	0	0	0	0	1	0	0	0	0	0	0	0	1
2026 Market Center Blvd	0	0	0	0	0	1	0	0	0	0	0	0	0	0	1
S Marsalis Ave / E Louisiana Ave	0	0	0	1	0	0	0	0	0	0	0	0	0	0	1

Address	D1	D2	D3	D4	D5	D6	D7	D8	D9	D10	D11	D12	D13	D14	Total
2043 Prichard Ln	0	0	0	0	1	0	0	0	0	0	0	0	0	0	1
S Walton Walker Blvd / Exchange Service Dr	0	0	1	0	0	0	0	0	0	0	0	0	0	0	1
2046 Prichard Ln	0	0	0	0	1	0	0	0	0	0	0	0	0	0	1
Shields St / Anderson St	0	0	0	0	0	0	1	0	0	0	0	0	0	0	1
2051 S Buckner Blvd	0	0	0	0	1	0	0	0	0	0	0	0	0	0	1
Simpson Stuart Rd / Bonnie View Rd	0	0	0	0	0	0	0	1	0	0	0	0	0	0	1
2061 Fort Worth Ave	1	0	0	0	0	0	0	0	0	0	0	0	0	0	1
Sycamore St / N Carroll Ave	0	1	0	0	0	0	0	0	0	0	0	0	0	0	1
208 N Market St	0	0	0	0	0	0	0	0	0	0	0	0	0	1	1
W CAMP WISDOM RD / BRIERFIELD DR	0	0	0	0	0	0	0	1	0	0	0	0	0	0	1
2109 Garden Crest Ln	0	0	0	0	0	0	0	1	0	0	0	0	0	0	1
W Illinois Ave / S Beckley Ave	0	0	0	1	0	0	0	0	0	0	0	0	0	0	1
2110 Live Oak St	0	0	0	0	0	0	0	0	0	0	0	0	0	1	1
W Mockingbird Ln / Cedar Springs Rd	0	1	0	0	0	0	0	0	0	0	0	0	0	0	1
1826 Norfolk Ave	0	0	0	1	0	0	0	0	0	0	0	0	0	0	1
Weisenberger Dr / Singleton Blvd	0	0	0	0	0	1	0	0	0	0	0	0	0	0	1
1852 Fuller Dr	0	1	0	0	0	0	0	0	0	0	0	0	0	0	1
Welborn St / Dickason Ave	0	0	0	0	0	0	0	0	0	0	0	0	0	1	1
18665 Midway Rd	0	0	0	0	0	0	0	0	0	0	0	1	0	0	1
Woodall Rodgers Fwy Eb / N Akard St	0	0	0	0	0	0	0	0	0	0	0	0	0	1	1
18934 Ravenglen Ct	0	0	0	0	0	0	0	0	0	0	0	1	0	0	1
7115 Greenville Ave	0	0	0	0	0	0	0	0	0	0	0	0	1	0	1
1903 Leath St	0	0	0	0	0	1	0	0	0	0	0	0	0	0	1
7124 Military Pkwy	0	0	0	0	1	0	0	0	0	0	0	0	0	0	1
1913 Caddo St	0	0	0	0	0	0	0	0	0	0	0	0	0	1	1
7136 Nandina Dr	0	0	0	0	0	0	0	1	0	0	0	0	0	0	1
1919 Joan Dr	0	0	0	0	1	0	0	0	0	0	0	0	0	0	1
7180 Gaston Ave	0	0	0	0	0	0	0	0	1	0	0	0	0	0	1
1925 High Hill Blvd	0	0	0	1	0	0	0	0	0	0	0	0	0	0	1
7181 Gaston Ave	0	0	0	0	0	0	0	0	1	0	0	0	0	0	1
1025 Elm St	0	0	0	0	0	0	0	0	0	0	0	0	0	1	1
7204 Harold Walker Dr	0	0	0	0	0	0	0	1	0	0	0	0	0	0	1
10305 Ferguson Rd	0	0	0	0	0	0	0	0	1	0	0	0	0	0	1

Address	D1	D2	D3	D4	D5	D6	D7	D8	D9	D10	D11	D12	D13	D14	Total
7215 Skillman St	0	0	0	0	0	0	0	0	0	1	0	0	0	0	1
10328 Blackjack Oaks Dr	0	0	0	0	0	0	1	0	0	0	0	0	0	0	1
7223 Piedmont Dr	0	0	0	0	1	0	0	0	0	0	0	0	0	0	1
10468 GARLAND RD	0	0	0	0	0	0	0	0	1	0	0	0	0	0	1
7300 Albert Williams Dr	0	0	0	0	0	0	0	1	0	0	0	0	0	0	1
105 Juliette Fowler St	0	0	0	0	0	0	0	0	0	0	0	0	0	1	1
7300 LAKE JUNE RD	0	0	0	0	1	0	0	0	0	0	0	0	0	0	1
1050 S R L Thornton Fwy Nb	0	0	0	1	0	0	0	0	0	0	0	0	0	0	1
6805 Patrol Way	0	0	0	0	0	0	0	1	0	0	0	0	0	0	1
10532 Sandpiper Ln	0	0	0	0	0	0	0	0	0	0	1	0	0	0	1
6845 Samuel Blvd	0	0	0	0	0	0	1	0	0	0	0	0	0	0	1
106 Penland St	0	0	0	1	0	0	0	0	0	0	0	0	0	0	1
6950 N Stemmons Serv Nb	0	1	0	0	0	0	0	0	0	0	0	0	0	0	1
10622 E NORTHWEST HWY	0	0	0	0	0	0	0	0	1	0	0	0	0	0	1
6968 Clarkridge Dr	0	0	1	0	0	0	0	0	0	0	0	0	0	0	1
10800 DENNIS RD	0	0	0	0	0	1	0	0	0	0	0	0	0	0	1
7031 Nicki St	0	0	0	0	0	0	0	0	0	0	0	1	0	0	1
10818 Stone Canyon Rd	0	0	0	0	0	0	0	0	0	0	1	0	0	0	1
7050 BONNIE VIEW RD	0	0	0	0	0	0	0	1	0	0	0	0	0	0	1
10822 Stone Canyon Rd	0	0	0	0	0	0	0	0	0	0	1	0	0	0	1
7052 Military Pkwy	0	0	0	0	1	0	0	0	0	0	0	0	0	0	1
10824 N Central Serv Nb	0	0	0	0	0	0	0	0	0	0	0	0	1	0	1
7055 Merriman Pkwy	0	0	0	0	0	0	0	0	0	1	0	0	0	0	1
11029 HARRY HINES BLVD	0	0	0	0	0	1	0	0	0	0	0	0	0	0	1
7075 W Wheatland Rd	0	0	1	0	0	0	0	0	0	0	0	0	0	0	1
1108 Kristof Dr	0	0	0	0	0	0	0	1	0	0	0	0	0	0	1
709 Woodbine Ave	0	0	0	1	0	0	0	0	0	0	0	0	0	0	1
1111 N Justin Ave	0	0	0	0	0	1	0	0	0	0	0	0	0	0	1
7100 Chaucer Pl	0	0	1	0	0	0	0	0	0	0	0	0	0	0	1
11246 Drummond Dr	0	0	0	0	0	0	0	0	1	0	0	0	0	0	1
7104 Wilcox Dr	0	0	0	0	0	0	0	1	0	0	0	0	0	0	1
11300 N Central Serv Nb	0	0	0	0	0	0	0	0	0	1	0	0	0	0	1
6500 Great Trinity Forest Way	0	0	0	0	0	0	0	1	0	0	0	0	0	0	1
1220 W Mockingbird Ln	0	1	0	0	0	0	0	0	0	0	0	0	0	0	1
1 Justice Way	0	0	0	0	0	1	0	0	0	0	0	0	0	0	1
1226 Grinnell St	0	0	0	1	0	0	0	0	0	0	0	0	0	0	1

Address	D1	D2	D3	D4	D5	D6	D7	D8	D9	D10	D11	D12	D13	D14	Total
5119 Ross Ave	0	1	0	0	0	0	0	0	0	0	0	0	0	0	1
12300 AUDELIA RD	0	0	0	0	0	0	0	0	0	1	0	0	0	0	1
5131 Patonia Ave	0	0	1	0	0	0	0	0	0	0	0	0	0	0	1
12307 Plano Rd	0	0	0	0	0	0	0	0	0	1	0	0	0	0	1
5200 Harry Hines Blvd	0	1	0	0	0	0	0	0	0	0	0	0	0	0	1
11661 Preston Rd	0	0	0	0	0	0	0	0	0	0	0	0	1	0	1
5201 Amesbury Dr	0	0	0	0	0	0	0	0	1	0	0	0	0	0	1
11743 Neering Dr	0	0	0	0	0	0	0	0	1	0	0	0	0	0	1
5201 Ross Ave	0	1	0	0	0	0	0	0	0	0	0	0	0	0	1
120 Mt Ararat St	1	0	0	0	0	0	0	0	0	0	0	0	0	0	1
5238 Goodwin Ave	0	0	0	0	0	0	0	0	0	0	0	0	0	1	1
11330 Amanda Ln	0	0	0	0	0	0	0	0	1	0	0	0	0	0	1
6107 Prestoncrest Ln	0	0	0	0	0	0	0	0	0	0	1	0	0	0	1
11350 L B J Serv Eb	0	0	0	0	0	0	0	0	1	0	0	0	0	0	1
6111 Misty Wood Dr	0	0	0	0	0	0	0	1	0	0	0	0	0	0	1
114 N Orient St	0	0	0	0	0	0	0	0	0	0	0	0	0	1	1
6117 Melody Ln	0	0	0	0	0	0	0	0	0	0	0	0	1	0	1
11467 Dennis Rd	0	0	0	0	0	0	0	0	0	0	0	0	1	0	1
6131 Abrams Rd	0	0	0	0	0	0	0	0	1	0	0	0	0	0	1
11468 GRISSOM LN	0	0	0	0	0	1	0	0	0	0	0	0	0	0	1
6134 Wofford Dr	0	0	0	0	0	0	1	0	0	0	0	0	0	0	1
1000 S Ervay St	0	1	0	0	0	0	0	0	0	0	0	0	0	0	1
616 Cove Hollow Dr	0	0	0	1	0	0	0	0	0	0	0	0	0	0	1
1000-1025 Hutchins Rd	0	0	0	1	0	0	0	0	0	0	0	0	0	0	1
6245 Petain Ave	0	0	0	0	1	0	0	0	0	0	0	0	0	0	1
10009 Redondo Dr	0	0	0	0	0	0	0	0	1	0	0	0	0	0	1
631 W 10th St	1	0	0	0	0	0	0	0	0	0	0	0	0	0	1
1004 W CAMP WISDOM RD	0	0	0	0	0	0	0	1	0	0	0	0	0	0	1
6400 MAPLE AVE	0	1	0	0	0	0	0	0	0	0	0	0	0	0	1
1014 W WHEATLAND RD	0	0	0	0	0	0	0	1	0	0	0	0	0	0	1
6401 Parkdale Dr	0	0	0	0	1	0	0	0	0	0	0	0	0	0	1
1018 N Madison Ave	1	0	0	0	0	0	0	0	0	0	0	0	0	0	1
6417 Ridgecrest Rd	0	0	0	0	0	0	0	0	0	0	0	0	1	0	1
13250 Emily Rd	0	0	0	0	0	0	0	0	0	0	1	0	0	0	1
6425 Club Wood Dr	0	0	1	0	0	0	0	0	0	0	0	0	0	0	1
13259 Emily Rd	0	0	0	0	0	0	0	0	0	0	1	0	0	0	1

Address	D1	D2	D3	D4	D5	D6	D7	D8	D9	D10	D11	D12	D13	D14	Total
5940 Forest Park Rd	0	1	0	0	0	0	0	0	0	0	0	0	0	0	1
1327 Montague Ave	0	0	0	1	0	0	0	0	0	0	0	0	0	0	1
6006 Reiger Ave	0	0	0	0	0	0	0	0	0	0	0	0	0	1	1
1350 N Westmoreland Rd	1	0	0	0	0	0	0	0	0	0	0	0	0	0	1
6008 Maple Ave	0	1	0	0	0	0	0	0	0	0	0	0	0	0	1
13685 N Central Serv Sb	0	0	0	0	0	0	0	0	0	0	1	0	0	0	1
6008 Ridgecrest Rd	0	0	0	0	0	0	0	0	0	0	0	0	1	0	1
140 S Buckner Blvd	0	0	0	0	1	0	0	0	0	0	0	0	0	0	1
6010 S Westmoreland Rd	0	0	1	0	0	0	0	0	0	0	0	0	0	0	1
1406 Ann Arbor Ave	0	0	0	1	0	0	0	0	0	0	0	0	0	0	1
6020 Cedar Glen Dr	0	0	1	0	0	0	0	0	0	0	0	0	0	0	1
14075 Waterfall Way	0	0	0	0	0	0	0	0	0	0	1	0	0	0	1
6031 MARQUITA AVE	0	0	0	0	0	0	0	0	0	0	0	0	0	1	1
1415 Medical District Dr	0	1	0	0	0	0	0	0	0	0	0	0	0	0	1
6041 L B J Serv Wb	0	0	0	0	0	0	0	0	0	0	1	0	0	0	1
1419 Glencliff Dr	0	0	0	0	1	0	0	0	0	0	0	0	0	0	1
5727 Richmond Ave	0	0	0	0	0	0	0	0	0	0	0	0	0	1	1
14219 Coit Rd	0	0	0	0	0	0	0	0	0	0	1	0	0	0	1
5737 Mccommas Blvd	0	0	0	0	0	0	0	0	0	0	0	0	0	1	1
1422 Harlandale Ave	0	0	0	1	0	0	0	0	0	0	0	0	0	0	1
5803 E Northwest Hwy	0	0	0	0	0	0	0	0	0	0	0	0	1	0	1
1461 Robert B Cullum Blvd	0	0	0	0	0	0	1	0	0	0	0	0	0	0	1
5814 Palm Ln	0	0	0	0	0	0	0	0	1	0	0	0	0	0	1
1500 E Kirnwood Dr	0	0	0	0	0	0	0	1	0	0	0	0	0	0	1
5819 Sunny Wood Dr	0	0	0	0	0	0	1	0	0	0	0	0	0	0	1
1502 Chestnut St	0	1	0	0	0	0	0	0	0	0	0	0	0	0	1
5822 Lake Placid Dr	0	0	1	0	0	0	0	0	0	0	0	0	0	0	1
1502 Elm St	0	0	0	0	0	0	0	0	0	0	0	0	0	1	1
5824 Harvest Hill Rd	0	0	0	0	0	0	0	0	0	0	0	0	1	0	1
1505 Spa Ct	0	0	0	0	0	0	0	1	0	0	0	0	0	0	1
5832 Mossbrook Trl	0	0	0	0	0	0	0	0	0	0	0	1	0	0	1
1515 S Buckner Blvd	0	0	0	0	1	0	0	0	0	0	0	0	0	0	1
5833 Blackwell St	0	0	0	0	0	0	0	0	0	0	0	0	1	0	1
12610 Jupiter Rd	0	0	0	0	0	0	0	0	1	0	0	0	0	0	1
5855 Maple Ave	0	1	0	0	0	0	0	0	0	0	0	0	0	0	1
1281 W Camp Wisdom Rd	0	0	1	0	0	0	0	0	0	0	0	0	0	0	1

Address	D1	D2	D3	D4	D5	D6	D7	D8	D9	D10	D11	D12	D13	D14	Total
5910 Park Ln	0	0	0	0	0	0	0	0	0	0	0	0	1	0	1
1300 Robert B Cullum Blvd	0	0	0	0	0	0	1	0	0	0	0	0	0	0	1
5935 Harvest Hill Rd	0	0	0	0	0	0	0	0	0	0	0	0	1	0	1
1301 Chalk Hill Rd	0	0	0	0	0	1	0	0	0	0	0	0	0	0	1
5415 Maple Ave	0	1	0	0	0	0	0	0	0	0	0	0	0	0	1
1304 Lynn Haven Ave	0	0	0	1	0	0	0	0	0	0	0	0	0	0	1
543 Highfall Dr	0	0	1	0	0	0	0	0	0	0	0	0	0	0	1
1312 Kirnwood Dr	0	0	0	0	0	0	0	1	0	0	0	0	0	0	1
5490 Denton Dr Cut Off	0	1	0	0	0	0	0	0	0	0	0	0	0	0	1
13130 Flagstone Ln	0	0	0	0	0	0	0	0	0	0	1	0	0	0	1
550 N Haskell Ave	0	1	0	0	0	0	0	0	0	0	0	0	0	0	1
1547 Houghton Rd	0	0	0	0	1	0	0	0	0	0	0	0	0	0	1
5500 Tremont St	0	0	0	0	0	0	0	0	0	0	0	0	0	1	1
1550 Empire Central	0	1	0	0	0	0	0	0	0	0	0	0	0	0	1
5525 S Buckner Blvd	0	0	0	0	0	0	1	0	0	0	0	0	0	0	1
158 Margaret Ave	0	0	0	0	0	1	0	0	0	0	0	0	0	0	1
5547 Bernal Dr	0	0	0	0	0	1	0	0	0	0	0	0	0	0	1
15889 Preston Rd	0	0	0	0	0	0	0	0	0	0	1	0	0	0	1
555 W MOCKINGBIRD LN	0	0	0	0	0	1	0	0	0	0	0	0	0	0	1
1600 Chestnut St	0	1	0	0	0	0	0	0	0	0	0	0	0	0	1
5550 Harvest Hill Rd	0	0	0	0	0	0	0	0	0	0	0	0	1	0	1
1600 Pacific Ave	0	0	0	0	0	0	0	0	0	0	0	0	0	1	1
5600 LINDSLEY AVE	0	1	0	0	0	0	0	0	0	0	0	0	0	0	1
32 Devonstone Pl	0	0	0	0	0	0	0	0	0	0	0	1	0	0	1
5600 Smu Blvd	0	0	0	0	0	0	0	0	1	0	0	0	0	0	1
320 Pleasant Dr	0	0	0	0	1	0	0	0	0	0	0	0	0	0	1
5615 Duncanville Rd	0	0	1	0	0	0	0	0	0	0	0	0	0	0	1
3200 Maple Ave	0	0	0	0	0	0	0	0	0	0	0	0	0	1	1
5659 Lemmon Ave	0	1	0	0	0	0	0	0	0	0	0	0	0	0	1
3200 PALO ALTO DR	0	0	0	0	0	0	0	1	0	0	0	0	0	0	1
5665 E Mockingbird Ln	0	0	0	0	0	0	0	0	1	0	0	0	0	0	1
3200 S Lancaster Rd	0	0	0	1	0	0	0	0	0	0	0	0	0	0	1
5315 Ross Ave	0	0	0	0	0	0	0	0	0	0	0	0	0	1	1
3200 W CAMP WISDOM RD	0	0	1	0	0	0	0	0	0	0	0	0	0	0	1
5322 Rocky Ridge Rd	0	0	1	0	0	0	0	0	0	0	0	0	0	0	1
3205 State St	0	0	0	0	0	0	0	0	0	0	0	0	0	1	1

Address	D1	D2	D3	D4	D5	D6	D7	D8	D9	D10	D11	D12	D13	D14	Total
533 Elston Dr	0	0	1	0	0	0	0	0	0	0	0	0	0	0	1
3206 Hamilton Ave	0	0	0	0	0	0	1	0	0	0	0	0	0	0	1
5331 E Mockingbird Ln	0	0	0	0	0	0	0	0	1	0	0	0	0	0	1
3300 S Lancaster Rd	0	0	0	1	0	0	0	0	0	0	0	0	0	0	1
535 S Cesar Chavez Blvd	0	1	0	0	0	0	0	0	0	0	0	0	0	0	1
3308 Fort Worth Ave	1	0	0	0	0	0	0	0	0	0	0	0	0	0	1
5403 Arapaho Rd	0	0	0	0	0	0	0	0	0	0	1	0	0	0	1
3311 W Northwest Hwy	0	0	0	0	0	1	0	0	0	0	0	0	0	0	1
5406 Alton Ave	0	1	0	0	0	0	0	0	0	0	0	0	0	0	1
3012 Puget St	0	0	0	0	0	1	0	0	0	0	0	0	0	0	1
8484 Fireside Dr	0	0	0	0	0	0	0	1	0	0	0	0	0	0	1
3015 MARYLAND AVE	0	0	0	1	0	0	0	0	0	0	0	0	0	0	1
8542 Spring Valley Rd	0	0	0	0	0	0	0	0	0	0	1	0	0	0	1
3020 Birmingham Ave	0	0	0	0	0	0	1	0	0	0	0	0	0	0	1
8559 E R L Thornton Fwy Wb	0	0	0	0	0	0	1	0	0	0	0	0	0	0	1
3022 Flask Dr	0	0	0	0	0	0	0	1	0	0	0	0	0	0	1
8606 Westfield Dr	0	0	0	0	0	0	0	0	0	1	0	0	0	0	1
3028 S Malcolm X Blvd	0	0	0	0	0	0	1	0	0	0	0	0	0	0	1
8668 Skillman St	0	0	0	0	0	0	0	0	0	1	0	0	0	0	1
3032 Beaker Dr	0	0	0	0	0	0	0	1	0	0	0	0	0	0	1
8687 N Central Serv Sb	0	0	0	0	0	0	0	0	0	0	0	0	1	0	1
3035 S Westmoreland Rd	0	0	1	0	0	0	0	0	0	0	0	0	0	0	1
8700-8799 STONEVIEW DR	0	0	0	0	0	0	0	1	0	0	0	0	0	0	1
3048 Townsend Dr	0	0	0	0	0	1	0	0	0	0	0	0	0	0	1
8800 S Polk St	0	0	0	0	0	0	0	1	0	0	0	0	0	0	1
310 N Jester Ave	1	0	0	0	0	0	0	0	0	0	0	0	0	0	1
800 Kirnwood Dr	0	0	0	0	0	0	0	1	0	0	0	0	0	0	1
3110 Cedar Lake Dr	0	0	0	0	1	0	0	0	0	0	0	0	0	0	1
800 Pacific Ave	0	0	0	0	0	0	0	0	0	0	0	0	0	1	1
3111 Olympus Blvd	0	0	0	0	0	1	0	0	0	0	0	0	0	0	1
801 W 10th St	1	0	0	0	0	0	0	0	0	0	0	0	0	0	1
2802 Pastor St	0	0	0	0	0	1	0	0	0	0	0	0	0	0	1
8048 Woodhue Rd	0	0	0	0	0	0	1	0	0	0	0	0	0	0	1
2807 W Northwest Hwy	0	0	0	0	0	1	0	0	0	0	0	0	0	0	1
8080 PARK LN	0	0	0	0	0	0	0	0	0	0	0	0	1	0	1
2833 HOOD ST	0	0	0	0	0	0	0	0	0	0	0	0	0	1	1

Address	D1	D2	D3	D4	D5	D6	D7	D8	D9	D10	D11	D12	D13	D14	Total
8102 L B J Serv Eb	0	0	0	0	0	0	0	0	0	0	1	0	0	0	1
2889 Olympus Blvd	0	0	0	0	0	1	0	0	0	0	0	0	0	0	1
8131 L B J Serv Wb	0	0	0	0	0	0	0	0	0	0	1	0	0	0	1
2900 Oak Lawn Ave	0	0	0	0	0	0	0	0	0	0	0	0	0	1	1
8144 Walnut Hill Ln	0	0	0	0	0	0	0	0	0	0	0	0	1	0	1
2901 Cityplace West Blvd	0	0	0	0	0	0	0	0	0	0	0	0	0	1	1
816 S Akard St	0	1	0	0	0	0	0	0	0	0	0	0	0	0	1
2906 REMOND DR	1	0	0	0	0	0	0	0	0	0	0	0	0	0	1
8221 N Central Serv Sb	0	0	0	0	0	0	0	0	0	0	0	0	1	0	1
2915 BARDWELL AVE	0	0	0	1	0	0	0	0	0	0	0	0	0	0	1
7815 L B J Fwy Wb	0	0	0	0	0	0	0	0	0	0	1	0	0	0	1
2916 Hickory St	0	0	0	0	0	0	1	0	0	0	0	0	0	0	1
7815 L B J Serv Wb	0	0	0	0	0	0	0	0	0	0	1	0	0	0	1
2932 FALLS DR	1	0	0	0	0	0	0	0	0	0	0	0	0	0	1
7816 Pond St	0	0	0	0	0	0	0	1	0	0	0	0	0	0	1
2944 Etta Dr	0	0	0	0	1	0	0	0	0	0	0	0	0	0	1
7818 Garland Rd	0	1	0	0	0	0	0	0	0	0	0	0	0	0	1
2516 Inwood Rd	0	1	0	0	0	0	0	0	0	0	0	0	0	0	1
7849 Park Ln	0	0	0	0	0	0	0	0	0	0	0	0	1	0	1
2517 Lenway St	0	0	0	0	0	0	1	0	0	0	0	0	0	0	1
7725 BRUTON RD	0	0	0	0	1	0	0	0	0	0	0	0	0	0	1
2529 Oak Lawn Ave	0	0	0	0	0	0	0	0	0	0	0	0	0	1	1
7777 HINES PL	0	1	0	0	0	0	0	0	0	0	0	0	0	0	1
2550 Gus Thomasson Rd	0	1	0	0	0	0	0	0	0	0	0	0	0	0	1
7777 Mccallum Blvd	0	0	0	0	0	0	0	0	0	0	0	1	0	0	1
2550 Mountain Lake Rd	1	0	0	0	0	0	0	0	0	0	0	0	0	0	1
7804 Forest Ln	0	0	0	0	0	0	0	0	0	0	1	0	0	0	1
2598 Pacific Ave	0	1	0	0	0	0	0	0	0	0	0	0	0	0	1
6531 Wild Honey Dr	0	0	0	0	0	0	0	1	0	0	0	0	0	0	1
2750 Bachman Dr	0	0	0	0	0	1	0	0	0	0	0	0	0	0	1
6624 PASTOR BAILEY DR	0	0	1	0	0	0	0	0	0	0	0	0	0	0	1
2750 W Northwest Hwy	0	0	0	0	0	1	0	0	0	0	0	0	0	0	1
6626 Aintree Cir	0	0	0	0	0	0	0	0	1	0	0	0	0	0	1
2509 S Westmoreland Rd	1	0	0	0	0	0	0	0	0	0	0	0	0	0	1
7408 Long Canyon Trl	0	0	1	0	0	0	0	0	0	0	0	0	0	0	1
3408 Silverwood Ln	0	0	1	0	0	0	0	0	0	0	0	0	0	0	1

Address	D1	D2	D3	D4	D5	D6	D7	D8	D9	D10	D11	D12	D13	D14	Total
7410 GREENVILLE AVE	0	0	0	0	0	0	0	0	0	0	0	0	1	0	1
3414 S Lancaster Rd	0	0	0	1	0	0	0	0	0	0	0	0	0	0	1
7501 Chesterfield Dr	0	0	0	0	0	0	0	1	0	0	0	0	0	0	1
342 Avenue E	0	0	0	1	0	0	0	0	0	0	0	0	0	0	1
7550 S Hampton Rd	0	0	0	0	0	0	0	1	0	0	0	0	0	0	1
3423 Ladd St	0	0	0	0	0	1	0	0	0	0	0	0	0	0	1
7626 Antoinette St	0	0	0	0	1	0	0	0	0	0	0	0	0	0	1
3000 REAGAN ST	0	0	0	0	0	0	0	0	0	0	0	0	0	1	1
9009 Forest Ln	0	0	0	0	0	0	0	0	0	1	0	0	0	0	1
300-312 S Riverfront Blvd	0	0	0	0	0	1	0	0	0	0	0	0	0	0	1
9011 Westglen Dr	0	1	0	0	0	0	0	0	0	0	0	0	0	0	1
3009 Martin Luther King Jr Blvd	0	0	0	0	0	0	1	0	0	0	0	0	0	0	1
9019 Vantage Point Dr	0	0	0	0	0	0	0	0	0	1	0	0	0	0	1
301 S Harwood St	0	0	0	0	0	0	0	0	0	0	0	0	0	1	1
902 S Hampton Rd	1	0	0	0	0	0	0	0	0	0	0	0	0	0	1
3330 S Lancaster Rd	0	0	0	1	0	0	0	0	0	0	0	0	0	0	1
9030 Markville Dr	0	0	0	0	0	0	0	0	0	1	0	0	0	0	1
3335 Munger Ave	0	0	0	0	0	0	0	0	0	0	0	0	0	1	1
9089 Vantage Point Dr	0	0	0	0	0	0	0	0	0	1	0	0	0	0	1
3335 Wilbarger Dr	0	0	0	0	0	0	1	0	0	0	0	0	0	0	1
9211 E R L Thornton Serv Wb	0	0	0	0	0	0	1	0	0	0	0	0	0	0	1
3400 Lombardy Ln	0	0	0	0	0	1	0	0	0	0	0	0	0	0	1
9236 Church Rd	0	0	0	0	0	0	0	0	0	1	0	0	0	0	1
3400 MAIN ST	0	1	0	0	0	0	0	0	0	0	0	0	0	0	1
9252 Seaway Dr	0	0	0	0	1	0	0	0	0	0	0	0	0	0	1
3400-3409 Homer St	0	0	0	0	0	0	0	0	0	0	0	0	0	1	1
9259 L B J Fwy Wb	0	0	0	0	0	0	0	0	0	1	0	0	0	0	1
3402 Samuell Blvd	0	1	0	0	0	0	0	0	0	0	0	0	0	0	1
9340 Skillman St	0	0	0	0	0	0	0	0	0	1	0	0	0	0	1
3525 Casaverde Ave	0	0	0	0	0	0	0	0	0	0	0	0	1	0	1
9350 Skillman St	0	0	0	0	0	0	0	0	0	1	0	0	0	0	1
3530 Judge Dupree Dr	0	0	0	0	0	0	0	1	0	0	0	0	0	0	1
9355 FOREST LN	0	0	0	0	0	0	0	0	0	1	0	0	0	0	1
3547 Merrell Rd	0	0	0	0	0	0	0	0	0	0	0	0	1	0	1
9382 Whistle Stop Pl	0	0	0	0	0	0	0	0	0	1	0	0	0	0	1
3602 Jeffries St	0	0	0	0	0	0	1	0	0	0	0	0	0	0	1

Address	D1	D2	D3	D4	D5	D6	D7	D8	D9	D10	D11	D12	D13	D14	Total
833 N Ewing Ave	1	0	0	0	0	0	0	0	0	0	0	0	0	0	1
3626 Villaverde Ave	0	0	0	0	0	0	0	0	0	0	0	0	1	0	1
834 N Marsalis Ave	1	0	0	0	0	0	0	0	0	0	0	0	0	0	1
3636 Mckinney Ave	0	0	0	0	0	0	0	0	0	0	0	0	0	1	1
8410 S Westmoreland Rd	0	0	0	0	0	0	0	1	0	0	0	0	0	0	1
3637 Timberglen Rd	0	0	0	0	0	0	0	0	0	0	0	1	0	0	1
9519 Gonzales Dr	0	0	0	0	0	0	1	0	0	0	0	0	0	0	1
3646 Ingleside Dr	0	0	0	0	0	0	0	0	0	0	0	0	1	0	1
9520 Royal Ln	0	0	0	0	0	0	0	0	0	1	0	0	0	0	1
3650 Cedarplaza Ln	0	0	0	0	0	0	0	0	0	0	0	0	1	0	1
9544 Glengreen Dr	0	0	0	0	1	0	0	0	0	0	0	0	0	0	1
3700 Dixon Ave	0	0	0	0	0	0	1	0	0	0	0	0	0	0	1
9590 Forest Ln	0	0	0	0	0	0	0	0	0	1	0	0	0	0	1
3710 Rawlins St	0	0	0	0	0	0	0	0	0	0	0	0	0	1	1
9601 Forest Ln	0	0	0	0	0	0	0	0	0	1	0	0	0	0	1
3724 Prague Mews	0	0	1	0	0	0	0	0	0	0	0	0	0	0	1
9767 WEBB CHAPEL RD	0	0	0	0	0	1	0	0	0	0	0	0	0	0	1
3727 Cotton Ln	0	0	0	1	0	0	0	0	0	0	0	0	0	0	1
9780 Walnut St	0	0	0	0	0	0	0	0	0	1	0	0	0	0	1
3730 Dilido Rd	0	0	0	0	0	0	1	0	0	0	0	0	0	0	1
9813 Walnut St	0	0	0	0	0	0	0	0	0	1	0	0	0	0	1
3811 Summit Ridge Dr	0	0	0	1	0	0	0	0	0	0	0	0	0	0	1
9839 WALNUT ST	0	0	0	0	0	0	0	0	0	1	0	0	0	0	1
3826 Dismount St	1	0	0	0	0	0	0	0	0	0	0	0	0	0	1
9901 Royal Ln	0	0	0	0	0	0	0	0	0	1	0	0	0	0	1
4439 Posada Dr	1	0	0	0	0	0	0	0	0	0	0	0	0	0	1
9666 Scyene Rd	0	0	0	0	0	0	1	0	0	0	0	0	0	0	1
444 Oak Hollow Dr	0	0	0	0	0	0	0	1	0	0	0	0	0	0	1
9670 Forest Ln	0	0	0	0	0	0	0	0	0	1	0	0	0	0	1
4475 Adler Dr	1	0	0	0	0	0	0	0	0	0	0	0	0	0	1
11100 Walnut Hill Ln	0	0	0	0	0	0	0	0	0	1	0	0	0	0	1
4510 Druid Ln	0	0	0	0	0	0	0	0	0	0	0	0	1	0	1
11457 Dennis Rd	0	0	0	0	0	0	0	0	0	0	0	0	1	0	1
4530 Cherbourg St	0	0	0	0	0	0	1	0	0	0	0	0	0	0	1
11470 Audelia Rd	0	0	0	0	0	0	0	0	0	1	0	0	0	0	1
4531 Birch St	0	1	0	0	0	0	0	0	0	0	0	0	0	0	1

Address	D1	D2	D3	D4	D5	D6	D7	D8	D9	D10	D11	D12	D13	D14	Total
11700 Audelia Rd	0	0	0	0	0	0	0	0	0	1	0	0	0	0	1
4536-4543 W Lawther Dr	0	0	0	0	0	0	0	0	1	0	0	0	0	0	1
11760 FERGUSON RD	0	0	0	0	0	0	0	0	1	0	0	0	0	0	1
4586 Wyoming St	0	0	1	0	0	0	0	0	0	0	0	0	0	0	1
11818 Webb Chapel Rd	0	0	0	0	0	0	0	0	0	0	0	0	1	0	1
4212 East Grand Ave	0	0	0	0	0	0	1	0	0	0	0	0	0	0	1
11911 Greenville Ave	0	0	0	0	0	0	0	0	0	1	0	0	0	0	1
4215 Gannon Ln	0	0	1	0	0	0	0	0	0	0	0	0	0	0	1
12000-12099 Coit Rd	0	0	0	0	0	0	0	0	0	0	1	0	0	0	1
4242 N Capistrano Dr	0	0	0	0	0	0	0	0	0	0	0	1	0	0	1
1206 E LEDBETTER DR	0	0	0	1	0	0	0	0	0	0	0	0	0	0	1
426 Glen Oaks Blvd	0	0	0	1	0	0	0	0	0	0	0	0	0	0	1
12100 E Northwest Hwy	0	0	0	0	0	0	0	0	1	0	0	0	0	0	1
4275 Dallas Ft Worth Tpke Wb	0	0	0	0	0	1	0	0	0	0	0	0	0	0	1
12101 Greenville Ave	0	0	0	0	0	0	0	0	0	1	0	0	0	0	1
4306 Capitol Ave	0	1	0	0	0	0	0	0	0	0	0	0	0	0	1
12301 N Central Serv Sb	0	0	0	0	0	0	0	0	0	0	1	0	0	0	1
4311 San Jacinto St	0	1	0	0	0	0	0	0	0	0	0	0	0	0	1
12408 Fish Rd	0	0	0	0	0	0	0	1	0	0	0	0	0	0	1
4343 W Camp Wisdom Rd	0	0	1	0	0	0	0	0	0	0	0	0	0	0	1
1251 S Sherman St	0	0	0	0	0	0	0	0	0	1	0	0	0	0	1
4350 Trinity Mills Rd	0	0	0	0	0	0	0	0	0	0	0	1	0	0	1
126 N Murdeaux Ln	0	0	0	0	0	0	0	1	0	0	0	0	0	0	1
4400 W NORTHWEST HWY	0	0	0	0	0	0	0	0	0	0	0	0	1	0	1
12639 Coit Rd	0	0	0	0	0	0	0	0	0	0	1	0	0	0	1
4400-4499 Bryan St	0	1	0	0	0	0	0	0	0	0	0	0	0	0	1
12770 COIT RD	0	0	0	0	0	0	0	0	0	0	1	0	0	0	1
4100-4199 Office Pkwy	0	1	0	0	0	0	0	0	0	0	0	0	0	0	1
12989 Jupiter Rd	0	0	0	0	0	0	0	0	1	0	0	0	0	0	1
4101 Delafield Ln	0	0	0	0	1	0	0	0	0	0	0	0	0	0	1
13010 ABRAMS RD	0	0	0	0	0	0	0	0	0	1	0	0	0	0	1
4140 Walnut Hill Ln	0	0	0	0	0	0	0	0	0	0	0	0	1	0	1
130-139 RONALD KIRK BRIDGE	0	0	0	0	0	1	0	0	0	0	0	0	0	0	1
4141 Horizon North Pkwy	0	0	0	0	0	0	0	0	0	0	0	1	0	0	1
10850 Walnut Hill Ln	0	0	0	0	0	0	0	0	0	1	0	0	0	0	1
4142 Cedar Springs Rd	0	0	0	0	0	0	0	0	0	0	0	0	0	1	1

Address	D1	D2	D3	D4	D5	D6	D7	D8	D9	D10	D11	D12	D13	D14	Total
10920 Hillcrest Rd	0	0	0	0	0	0	0	0	0	0	1	0	0	0	1
4150 N Central Expy Nb	0	0	0	0	0	0	0	0	0	0	0	0	0	1	1
10945 Estate Ln	0	0	0	0	0	0	0	0	0	1	0	0	0	0	1
4154 Preferred Pl	0	0	1	0	0	0	0	0	0	0	0	0	0	0	1
10950 Woodmeadow Pkwy	0	0	0	0	0	0	0	0	1	0	0	0	0	0	1
4200 N Jim Miller Rd	0	0	0	0	1	0	0	0	0	0	0	0	0	0	1
11011 Woodmeadow Pkwy	0	0	0	0	0	0	0	0	1	0	0	0	0	0	1
4200-4299 Dan Morton Dr	0	0	1	0	0	0	0	0	0	0	0	0	0	0	1
1109 Pleasant Dr	0	0	0	0	1	0	0	0	0	0	0	0	0	0	1
421 W Lawson Rd	0	0	0	0	0	0	0	1	0	0	0	0	0	0	1
1015 N High Hill Pl	0	0	0	1	0	0	0	0	0	0	0	0	0	0	1
3847 Timberglen Rd	0	0	0	0	0	0	0	0	0	0	0	1	0	0	1
10010 Whitehurst Dr	0	0	0	0	0	0	0	0	0	1	0	0	0	0	1
3860 Morning Dew Cir	0	0	0	1	0	0	0	0	0	0	0	0	0	0	1
10011 Everton Pl	0	0	0	0	1	0	0	0	0	0	0	0	0	0	1
3900 Ross Ave	0	0	0	0	0	0	0	0	0	0	0	0	0	1	1
10310 Black Walnut Dr	0	0	0	0	0	0	0	0	0	1	0	0	0	0	1
3904 W Camp Wisdom Rd	0	0	1	0	0	0	0	0	0	0	0	0	0	0	1
10326 Finnell St	0	0	0	0	0	1	0	0	0	0	0	0	0	0	1
3930 Accent Dr	0	0	0	0	0	0	0	0	0	0	0	1	0	0	1
10333 N Central Serv Sb	0	0	0	0	0	0	0	0	0	0	1	0	0	0	1
3930 Cedar Springs Rd	0	0	0	0	0	0	0	0	0	0	0	0	0	1	1
10334 Scyene Rd	0	0	0	0	0	0	1	0	0	0	0	0	0	0	1
4005 Urban Ave	0	0	0	0	1	0	0	0	0	0	0	0	0	0	1
10366 Muskogee Dr	0	0	0	0	1	0	0	0	0	0	0	0	0	0	1
4599 W Davis St	1	0	0	0	0	0	0	0	0	0	0	0	0	0	1
10555 Newkirk St	0	0	0	0	0	1	0	0	0	0	0	0	0	0	1
3511 Fort Worth Ave	1	0	0	0	0	0	0	0	0	0	0	0	0	0	1
1060 W Camp Wisdom Rd	0	0	0	0	0	0	0	1	0	0	0	0	0	0	1
3516 Latimer St	0	0	0	0	0	0	1	0	0	0	0	0	0	0	1
10623 Sylvia Dr	0	0	0	0	0	0	0	0	1	0	0	0	0	0	1
3432 Great Trinity Forest Way	0	0	0	1	0	0	0	0	0	0	0	0	0	0	1
10668 PAGEWOOD DR	0	0	0	0	0	0	0	0	0	0	1	0	0	0	1
3166 Mapleleaf Ln	0	0	1	0	0	0	0	0	0	0	0	0	0	0	1
10700 Woodmeadow Pkwy	0	0	0	0	0	0	0	0	1	0	0	0	0	0	1
4606 Utah Ave	0	0	0	1	0	0	0	0	0	0	0	0	0	0	1

Address	D1	D2	D3	D4	D5	D6	D7	D8	D9	D10	D11	D12	D13	D14	Total
10709 Lake June Rd	0	0	0	0	1	0	0	0	0	0	0	0	0	0	1
4611 S Marsalis Ave	0	0	0	1	0	0	0	0	0	0	0	0	0	0	1
1400-1498 BOTHAM JEAN BLVD	0	1	0	0	0	0	0	0	0	0	0	0	0	0	1
4637 Virginia Ave	0	1	0	0	0	0	0	0	0	0	0	0	0	0	1
1404 S BELT LINE RD	0	0	0	0	0	0	0	1	0	0	0	0	0	0	1
4640 COUNTRY CREEK DR	0	0	1	0	0	0	0	0	0	0	0	0	0	0	1
1408 Elm St	0	0	0	0	0	0	0	0	0	0	0	0	0	1	1
4645 DOLPHIN RD	0	0	0	0	0	0	1	0	0	0	0	0	0	0	1
1409 Main St	0	0	0	0	0	0	0	0	0	0	0	0	0	1	1
4704 Berridge Ln	0	0	0	0	0	0	1	0	0	0	0	0	0	0	1
14220 Open Range Dr	0	0	0	0	0	0	0	1	0	0	0	0	0	0	1
4705 Haas Dr	0	0	0	1	0	0	0	0	0	0	0	0	0	0	1
14245 Bridgeview Ln	0	0	0	0	0	0	0	1	0	0	0	0	0	0	1
4707 S M Wright Fwy	0	0	0	0	0	0	1	0	0	0	0	0	0	0	1
14277 PRESTON RD	0	0	0	0	0	0	0	0	0	0	1	0	0	0	1
4718 Mountain Creek Pkwy	0	0	1	0	0	0	0	0	0	0	0	0	0	0	1
13226 Roaring Springs Ln	0	0	0	0	0	0	0	0	0	0	1	0	0	0	1
4721 East Side Ave	0	1	0	0	0	0	0	0	0	0	0	0	0	0	1
13323 Esperanza Rd	0	0	0	0	0	0	0	0	0	0	1	0	0	0	1
4728 Hamilton Ave	0	0	0	0	0	0	1	0	0	0	0	0	0	0	1
134 W LAURELAND RD	0	0	0	1	0	0	0	0	0	0	0	0	0	0	1
5018 2ND AVE	0	0	0	0	0	0	1	0	0	0	0	0	0	0	1
13402 Noel Rd	0	0	0	0	0	0	0	0	0	0	1	0	0	0	1
502 S Winnetka Ave	1	0	0	0	0	0	0	0	0	0	0	0	0	0	1
1363 Morrell Ave	0	0	0	1	0	0	0	0	0	0	0	0	0	0	1
5020 N Hall St	0	1	0	0	0	0	0	0	0	0	0	0	0	0	1
10814 Steppington Dr	0	0	0	0	0	0	0	0	0	0	1	0	0	0	1
5151 Bent Tree Forest Dr	0	0	0	0	0	0	0	0	0	0	1	0	0	0	1
10821 N Central Expy Sb	0	0	0	0	0	0	0	0	0	0	0	0	1	0	1
5200 Meadowcreek Dr	0	0	0	0	0	0	0	0	0	0	1	0	0	0	1
1312 REGATTA PL	0	0	1	0	0	0	0	0	0	0	0	0	0	0	1
5237 Redfield St	0	1	0	0	0	0	0	0	0	0	0	0	0	0	1
13660 Montfort Dr	0	0	0	0	0	0	0	0	0	0	1	0	0	0	1
5249 Clubview Dr	0	0	1	0	0	0	0	0	0	0	0	0	0	0	1
13661-13699 Preston Rd	0	0	0	0	0	0	0	0	0	0	1	0	0	0	1
530 Dogwood Trl	0	0	0	1	0	0	0	0	0	0	0	0	0	0	1

Address	D1	D2	D3	D4	D5	D6	D7	D8	D9	D10	D11	D12	D13	D14	Total
13700 C F Hawn Serv Eb	0	0	0	0	0	0	0	1	0	0	0	0	0	0	1
5300 E Mockingbird Ln	0	0	0	0	0	0	0	0	0	0	0	0	0	1	1
13770 Sprucewood Dr	0	0	0	0	0	0	0	0	0	0	1	0	0	0	1
4800 Ross Ave	0	1	0	0	0	0	0	0	0	0	0	0	0	0	1
1510 Annex Ave	0	1	0	0	0	0	0	0	0	0	0	0	0	0	1
4841 Tremont St	0	1	0	0	0	0	0	0	0	0	0	0	0	0	1
1518 Elsa Ln	0	0	0	0	1	0	0	0	0	0	0	0	0	0	1
4848 Elsie Faye Heggins St	0	0	0	0	0	0	1	0	0	0	0	0	0	0	1
1520 Main St	0	0	0	0	0	0	0	0	0	0	0	0	0	1	1
4900 Harry Hines Blvd	0	1	0	0	0	0	0	0	0	0	0	0	0	0	1
15200 SEAGOVILLE RD	0	0	0	0	0	0	0	1	0	0	0	0	0	0	1
4907 Bryan St	0	1	0	0	0	0	0	0	0	0	0	0	0	0	1
1568 N Atoll Dr	0	0	0	1	0	0	0	0	0	0	0	0	0	0	1
4909 Haverwood Ln	0	0	0	0	0	0	0	0	0	0	0	1	0	0	1
15767 Coit Rd	0	0	0	0	0	0	0	0	0	0	1	0	0	0	1
500 N Akard St	0	0	0	0	0	0	0	0	0	0	0	0	0	1	1
15906 Club Crest Dr	0	0	0	0	0	0	0	0	0	0	1	0	0	0	1
500 N Pearl St	0	0	0	0	0	0	0	0	0	0	0	0	0	1	1
15918 Stillwood St	0	0	0	0	0	0	0	0	0	0	1	0	0	0	1
Plowman Ave / N Zang Blvd	1	0	0	0	0	0	0	0	0	0	0	0	0	0	1
1703 N Montclair Ave	0	0	0	0	0	1	0	0	0	0	0	0	0	0	1
REGAL ROW / CHANCELLOR ROW	0	0	0	0	0	1	0	0	0	0	0	0	0	0	1
1710 Chalk Hill Rd	1	0	0	0	0	0	0	0	0	0	0	0	0	0	1
Reunion Blvd / Houston St Viaduct	0	1	0	0	0	0	0	0	0	0	0	0	0	0	1
1540 Chenault St	0	0	0	0	0	0	1	0	0	0	0	0	0	0	1
S Belt Line Rd / Indian Wells Rd	0	0	0	0	0	0	0	1	0	0	0	0	0	0	1
1478 Autumn Leaves Trl	0	0	1	0	0	0	0	0	0	0	0	0	0	0	1
S Buckner Blvd / Lake June Rd	0	0	0	0	1	0	0	0	0	0	0	0	0	0	1
2420 Cedar Crest Blvd	0	0	0	1	0	0	0	0	0	0	0	0	0	0	1
S Buckner Blvd / St Francis Ave	0	0	0	0	0	0	1	0	0	0	0	0	0	0	1
2420 S Franklin St	1	0	0	0	0	0	0	0	0	0	0	0	0	0	1
S Cockrell Hill Rd / W Kiest Blvd	0	0	1	0	0	0	0	0	0	0	0	0	0	0	1
2421 Walnut Hill Ln	0	0	0	0	0	1	0	0	0	0	0	0	0	0	1
S Cockrell Hill Rd / W Ledbetter Dr	0	0	1	0	0	0	0	0	0	0	0	0	0	0	1
2425 S Cockrell Hill Rd	0	0	1	0	0	0	0	0	0	0	0	0	0	0	1

Address	D1	D2	D3	D4	D5	D6	D7	D8	D9	D10	D11	D12	D13	D14	Total
S Ervay St / Young St	0	1	0	0	0	0	0	0	0	0	0	0	0	0	1
2425 Taylor St	0	1	0	0	0	0	0	0	0	0	0	0	0	0	1
S Good Latimer Expy / Taylor St	0	1	0	0	0	0	0	0	0	0	0	0	0	0	1
2427 W JEFFERSON BLVD	1	0	0	0	0	0	0	0	0	0	0	0	0	0	1
S Harwood St / St Louis St	0	1	0	0	0	0	0	0	0	0	0	0	0	0	1
2452 MATLAND DR	0	0	1	0	0	0	0	0	0	0	0	0	0	0	1
S LAMAR ST / WOOD ST	0	1	0	0	0	0	0	0	0	0	0	0	0	0	1
2464 Royal Ln	0	0	0	0	0	1	0	0	0	0	0	0	0	0	1
S St Paul St / Corsicana St	0	1	0	0	0	0	0	0	0	0	0	0	0	0	1
2519 John West Rd	0	0	0	0	0	0	1	0	0	0	0	0	0	0	1
San Fernando Way / Ocalla Ave	0	0	0	0	0	0	0	0	1	0	0	0	0	0	1
2525 Centerville Rd	0	0	0	0	0	0	0	0	1	0	0	0	0	0	1
Santa Fe Ave / S Glasgow Dr	0	1	0	0	0	0	0	0	0	0	0	0	0	0	1
2525 Players Ct	0	0	0	0	0	0	0	0	0	0	0	1	0	0	1
Skillman St / Forest Ln	0	0	0	0	0	0	0	0	0	1	0	0	0	0	1
2531 Concordant Trl	0	0	0	0	0	0	0	1	0	0	0	0	0	0	1
Spring Valley Rd / Montfort Dr	0	0	0	0	0	0	0	0	0	0	1	0	0	0	1
2551 Gus Thomasson Rd	0	0	0	0	0	0	0	0	1	0	0	0	0	0	1
State St / Fairmount St	0	0	0	0	0	0	0	0	0	0	0	0	0	1	1
2610 W COLORADO BLVD	1	0	0	0	0	0	0	0	0	0	0	0	0	0	1
Victory Ave / All Star Way	0	1	0	0	0	0	0	0	0	0	0	0	0	0	1
2648 Kathleen Ave	0	0	0	1	0	0	0	0	0	0	0	0	0	0	1
W Pentagon Pkwy / S Westmoreland Rd	0	0	1	0	0	0	0	0	0	0	0	0	0	0	1
2657 Marfa Ave	0	0	0	1	0	0	0	0	0	0	0	0	0	0	1
Walnut Hill Ln / Audelia Rd	0	0	0	0	0	0	0	0	0	1	0	0	0	0	1
2660 N Haskell Ave	0	1	0	0	0	0	0	0	0	0	0	0	0	0	1
Walnut Hill Ln / Webb Chapel Rd	0	0	0	0	0	1	0	0	0	0	0	0	0	0	1
2706 2nd Ave	0	0	0	0	0	0	1	0	0	0	0	0	0	0	1
Wolf St / Maple Ave	0	0	0	0	0	0	0	0	0	0	0	0	0	1	1
2707 Marder St	0	0	0	0	0	0	1	0	0	0	0	0	0	0	1
Wycliff Ave / Harry Hines Blvd	0	1	0	0	0	0	0	0	0	0	0	0	0	0	1
2707 Royal Ln	0	0	0	0	0	1	0	0	0	0	0	0	0	0	1
Irving Serv N / Woodall St	0	0	0	0	0	1	0	0	0	0	0	0	0	0	1
2710 Jeffries St	0	0	0	0	0	0	1	0	0	0	0	0	0	0	1
Junius St / N Collett Ave	0	0	0	0	0	0	0	0	0	0	0	0	0	1	1

Address	D1	D2	D3	D4	D5	D6	D7	D8	D9	D10	D11	D12	D13	D14	Total
2714 S Cockrell Hill Rd	0	0	1	0	0	0	0	0	0	0	0	0	0	0	1
L B J Serv Wb / Bonnie View Rd	0	0	0	0	0	0	0	1	0	0	0	0	0	0	1
1900 Main St	0	0	0	0	0	0	0	0	0	0	0	0	0	1	1
LEMMON AVE / OAK LAWN AVE	0	0	0	0	0	0	0	0	0	0	0	0	0	1	1
19020 PRESTON RD	0	0	0	0	0	0	0	0	0	0	0	1	0	0	1
Market Center Blvd / N Stemmons Serv Sb	0	0	0	0	0	1	0	0	0	0	0	0	0	0	1
1919 Bryan St	0	0	0	0	0	0	0	0	0	0	0	0	0	1	1
Martin Luther King Jr Blvd / Cleveland St	0	0	0	0	0	0	1	0	0	0	0	0	0	0	1
1927 BERWICK AVE	0	0	0	1	0	0	0	0	0	0	0	0	0	0	1
Martin Luther King Jr Blvd / Meadow St	0	0	0	0	0	0	1	0	0	0	0	0	0	0	1
1929 High Hill Blvd	0	0	0	1	0	0	0	0	0	0	0	0	0	0	1
Marvin D Love Serv Nb / W Camp Wisdom Rd	0	0	1	0	0	0	0	0	0	0	0	0	0	0	1
1944 Autumn Meadow Trl	0	0	0	0	0	0	0	1	0	0	0	0	0	0	1
Marvin D Love Serv Sb / S Polk St	0	0	0	1	0	0	0	0	0	0	0	0	0	0	1
1989 W Northwest Hwy	0	0	0	0	0	1	0	0	0	0	0	0	0	0	1
Mckinney Ave / Routh St	0	0	0	0	0	0	0	0	0	0	0	0	0	1	1
2000 LEWISTON AVE	0	0	0	0	1	0	0	0	0	0	0	0	0	0	1
Meandering Way / Frankford Rd	0	0	0	0	0	0	0	0	0	0	0	1	0	0	1
2006 E Ledbetter Dr	0	0	0	1	0	0	0	0	0	0	0	0	0	0	1
Morrell Ave / S Ewing Ave	0	0	0	1	0	0	0	0	0	0	0	0	0	0	1
2022 N BECKLEY AVE	1	0	0	0	0	0	0	0	0	0	0	0	0	0	1
N Akard St / Main St	0	0	0	0	0	0	0	0	0	0	0	0	0	1	1
2310 Wynnewood Dr	0	0	0	1	0	0	0	0	0	0	0	0	0	0	1
N Central Expy Nb / N Fitzhugh Ave	0	0	0	0	0	0	0	0	0	0	0	0	0	1	1
2315 Moser Ave	0	0	0	0	0	0	0	0	0	0	0	0	0	1	1
N Collett Ave / Tremont St	0	0	0	0	0	0	0	0	0	0	0	0	0	1	1
2325 Clymer St	0	0	0	0	0	1	0	0	0	0	0	0	0	0	1
N Collett Ave / Worth St	0	0	0	0	0	0	0	0	0	0	0	0	0	1	1
2335 Jonesboro Ave	0	1	0	0	0	0	0	0	0	0	0	0	0	0	1
N GRIFFIN ST / ROSS AVE	0	0	0	0	0	0	0	0	0	0	0	0	0	1	1
2359 Summit Ln	0	0	0	0	0	0	1	0	0	0	0	0	0	0	1
N Hampton Rd / Bickers St	0	0	0	0	0	1	0	0	0	0	0	0	0	0	1

Address	D1	D2	D3	D4	D5	D6	D7	D8	D9	D10	D11	D12	D13	D14	Total
2380 W Northwest Hwy	0	0	0	0	0	1	0	0	0	0	0	0	0	0	1
N Hampton Rd / Singleton Blvd	0	0	0	0	0	1	0	0	0	0	0	0	0	0	1
2395 Stemmons Trl	0	0	0	0	0	1	0	0	0	0	0	0	0	0	1
N Lamar St / Elm St	0	0	0	0	0	0	0	0	0	0	0	0	0	1	1
2400 Cedar Crest Blvd	0	0	0	1	0	0	0	0	0	0	0	0	0	0	1
N MUNGER BLVD / GASTON AVE	0	0	0	0	0	0	0	0	0	0	0	0	0	1	1
2400 Mckinney Ave	0	0	0	0	0	0	0	0	0	0	0	0	0	1	1
Oak Lawn Ave / Rawlins St	0	0	0	0	0	0	0	0	0	0	0	0	0	1	1
2405 Fordham Rd	0	0	0	1	0	0	0	0	0	0	0	0	0	0	1
Oakshire Pl / Forest Ln	0	0	0	0	0	0	0	0	0	1	0	0	0	0	1
2100 N ST PAUL ST	0	0	0	0	0	0	0	0	0	0	0	0	0	1	1
9550 Forest Ln	0	0	0	0	0	0	0	0	0	1	0	0	0	0	1
2110 N Peak St	0	1	0	0	0	0	0	0	0	0	0	0	0	0	1
6777 W Kiest Blvd	0	0	1	0	0	0	0	0	0	0	0	0	0	0	1
2120 52ND ST	0	0	0	1	0	0	0	0	0	0	0	0	0	0	1
6825 Day St	0	0	0	0	1	0	0	0	0	0	0	0	0	0	1
2121 Main St	0	0	0	0	0	0	0	0	0	0	0	0	0	1	1
6840 Brierfield Cir	0	0	1	0	0	0	0	0	0	0	0	0	0	0	1
2140 Medical District Dr	0	1	0	0	0	0	0	0	0	0	0	0	0	0	1
6859 ARAPAHO RD	0	0	0	0	0	0	0	0	0	0	1	0	0	0	1
220 Stoneport Dr	0	0	0	0	0	0	0	1	0	0	0	0	0	0	1
7000 E GREENWAY BLVD	0	0	0	0	0	0	0	0	0	0	0	0	1	0	1
2203 Lagow St	0	0	0	0	0	0	1	0	0	0	0	0	0	0	1
7000 Scyene Rd	0	0	0	0	1	0	0	0	0	0	0	0	0	0	1
2206 Housley Dr	0	0	0	0	0	0	0	0	1	0	0	0	0	0	1
701 Young St	0	1	0	0	0	0	0	0	0	0	0	0	0	0	1
2215 WILBUR ST	1	0	0	0	0	0	0	0	0	0	0	0	0	0	1
6108 Abrams Rd	0	0	0	0	0	0	0	0	1	0	0	0	0	0	1
2217 S Montreal Ave	1	0	0	0	0	0	0	0	0	0	0	0	0	0	1
6110 Samueli Blvd	0	0	0	0	0	0	1	0	0	0	0	0	0	0	1
2218 Cedar Crest Blvd	0	0	0	1	0	0	0	0	0	0	0	0	0	0	1
6185 Retail Rd	0	0	0	0	0	0	0	0	0	0	0	0	1	0	1
222 E 5th St	1	0	0	0	0	0	0	0	0	0	0	0	0	0	1
6209 Highland Hills Dr	0	0	0	0	0	0	0	1	0	0	0	0	0	0	1
2222 Graycliff Dr	0	1	0	0	0	0	0	0	0	0	0	0	0	0	1
6232 Retail Rd	0	0	0	0	0	0	0	0	0	0	0	0	1	0	1

Address	D1	D2	D3	D4	D5	D6	D7	D8	D9	D10	D11	D12	D13	D14	Total
1812 Abshire Ln	0	1	0	0	0	0	0	0	0	0	0	0	0	0	1
6251 Melody Ln	0	0	0	0	0	0	0	0	0	0	0	0	1	0	1
1812 N Haskell Ave	0	1	0	0	0	0	0	0	0	0	0	0	0	0	1
6300 Maple Ave	0	1	0	0	0	0	0	0	0	0	0	0	0	0	1
1818 CHESTNUT ST	0	0	0	0	0	0	1	0	0	0	0	0	0	0	1
6407 Elam Rd	0	0	0	0	1	0	0	0	0	0	0	0	0	0	1
1808 Egyptian Dr	0	0	0	0	0	0	0	1	0	0	0	0	0	0	1
6410 LEMMON AVE	0	1	0	0	0	0	0	0	0	0	0	0	0	0	1
1822 Manuel Plz	0	1	0	0	0	0	0	0	0	0	0	0	0	0	1
6418 Silvery Moon Dr	0	0	1	0	0	0	0	0	0	0	0	0	0	0	1
1830 Bennett Ave	0	1	0	0	0	0	0	0	0	0	0	0	0	0	1
6431 Ridgecrest Rd	0	0	0	0	0	0	0	0	0	0	0	0	1	0	1
1732 Joan Dr	0	0	0	0	1	0	0	0	0	0	0	0	0	0	1
6474 E Northwest Hwy	0	0	0	0	0	0	0	0	1	0	0	0	0	0	1
17817 Coit Rd	0	0	0	0	0	0	0	0	0	0	0	1	0	0	1
650 N Pearl St	0	0	0	0	0	0	0	0	0	0	0	0	0	1	1
1800 S Malcolm X Blvd	0	0	0	0	0	0	1	0	0	0	0	0	0	0	1
5500 LINDSLEY AVE	0	1	0	0	0	0	0	0	0	0	0	0	0	0	1
1801 Commerce St	0	0	0	0	0	0	0	0	0	0	0	0	0	1	1
5555 N Jim Miller Rd	0	0	0	0	0	0	1	0	0	0	0	0	0	0	1
1802 Atlas Dr	0	0	0	1	0	0	0	0	0	0	0	0	0	0	1
5555 Spring Valley Rd	0	0	0	0	0	0	0	0	0	0	1	0	0	0	1
4221 Ross Ave	0	1	0	0	0	0	0	0	0	0	0	0	0	0	1
5616 Spring Valley Rd	0	0	0	0	0	0	0	0	0	0	1	0	0	0	1
4222 Harry Hines Blvd	0	1	0	0	0	0	0	0	0	0	0	0	0	0	1
5711 Rocky Ridge Rd	0	0	1	0	0	0	0	0	0	0	0	0	0	0	1
4230 W Illinois Ave	1	0	0	0	0	0	0	0	0	0	0	0	0	0	1
5722 Preston View Blvd	0	0	0	0	0	0	0	0	0	0	1	0	0	0	1
424 S R L Thornton Serv Nb	0	0	0	1	0	0	0	0	0	0	0	0	0	0	1
5311 Fleetwood Oaks Ave	0	1	0	0	0	0	0	0	0	0	0	0	0	0	1
4245 Mehalia Dr	0	0	0	0	0	0	0	1	0	0	0	0	0	0	1
5350 Marvin D Love Serv Nb	0	0	1	0	0	0	0	0	0	0	0	0	0	0	1
4310 Tacoma St	0	0	0	1	0	0	0	0	0	0	0	0	0	0	1
5383 Southern Blvd	0	0	0	0	0	0	0	0	0	0	1	0	0	0	1
4314 Woodhollow Dr	0	0	1	0	0	0	0	0	0	0	0	0	0	0	1
5425 Ellsworth Ave	0	0	0	0	0	0	0	0	0	0	0	0	0	1	1

Address	D1	D2	D3	D4	D5	D6	D7	D8	D9	D10	D11	D12	D13	D14	Total
4326 Pomona Rd	0	0	0	0	0	0	0	0	0	0	0	0	1	0	1
5929 Melody Ln	0	0	0	0	0	0	0	0	0	0	0	0	1	0	1
4329 WYOMING ST	0	0	1	0	0	0	0	0	0	0	0	0	0	0	1
5959 Watership Ln	0	0	1	0	0	0	0	0	0	0	0	0	0	0	1
4200-4299 Homer St	0	0	0	0	0	0	0	0	1	0	0	0	0	0	1
600 N Pearl St	0	0	0	0	0	0	0	0	0	0	0	0	0	1	1
4217 SWISS AVE	0	1	0	0	0	0	0	0	0	0	0	0	0	0	1
6000 L B J Fwy Eb	0	0	0	0	0	0	0	0	0	0	1	0	0	0	1
4220 EAST GRAND AVE	0	0	0	0	0	0	1	0	0	0	0	0	0	0	1
6003 Abrams Rd	0	0	0	0	0	0	0	0	1	0	0	0	0	0	1
3903 Weisenberger Dr	0	0	0	0	0	1	0	0	0	0	0	0	0	0	1
6005 Alpha Rd	0	0	0	0	0	0	0	0	0	0	1	0	0	0	1
3910 DELHI ST	0	0	0	0	0	1	0	0	0	0	0	0	0	0	1
6016 Lewis St	0	0	0	0	0	0	0	0	0	0	0	0	0	1	1
3920 Ivy Ridge St	0	0	0	0	0	0	0	1	0	0	0	0	0	0	1
5740 Maple Ave	0	1	0	0	0	0	0	0	0	0	0	0	0	0	1
3933 S COCKRELL HILL RD	0	0	1	0	0	0	0	0	0	0	0	0	0	0	1
5860 S R L Thornton Serv Nb	0	0	1	0	0	0	0	0	0	0	0	0	0	0	1
3939 S Polk St	0	0	0	1	0	0	0	0	0	0	0	0	0	0	1
7420 Chesterfield Dr	0	0	0	0	0	0	0	1	0	0	0	0	0	0	1
400 Elm St	0	1	0	0	0	0	0	0	0	0	0	0	0	0	1
7474 Skillman St	0	0	0	0	0	0	0	0	0	1	0	0	0	0	1
400 N BEACON ST	0	0	0	0	0	0	0	0	0	0	0	0	0	1	1
750 N Riverfront Blvd	0	0	0	0	0	1	0	0	0	0	0	0	0	0	1
400 S Beckley Ave	1	0	0	0	0	0	0	0	0	0	0	0	0	0	1
7540 L B J Serv Eb	0	0	0	0	0	0	0	0	0	0	1	0	0	0	1
401 W Illinois Ave	0	0	0	1	0	0	0	0	0	0	0	0	0	0	1
7221 Umphress Rd	0	0	0	0	1	0	0	0	0	0	0	0	0	0	1
4030 S Marsalis Ave	0	0	0	1	0	0	0	0	0	0	0	0	0	0	1
725 N Jim Miller Rd	0	0	0	0	1	0	0	0	0	0	0	0	0	0	1
4046 Highgrove Dr	0	0	0	0	0	0	0	0	0	0	0	0	1	0	1
7272 Marvin D Love Fwy Nb	0	0	0	0	0	0	0	1	0	0	0	0	0	0	1
4104 GASTON AVE	0	1	0	0	0	0	0	0	0	0	0	0	0	0	1
707 Panola Dr	0	0	0	0	0	0	0	1	0	0	0	0	0	0	1
3820 Wilder St	0	0	0	0	0	0	1	0	0	0	0	0	0	0	1
7110 Skillman St	0	0	0	0	0	0	0	0	0	1	0	0	0	0	1

Address	D1	D2	D3	D4	D5	D6	D7	D8	D9	D10	D11	D12	D13	D14	Total
3823 Bonnie View Rd	0	0	0	1	0	0	0	0	0	0	0	0	0	0	1
7117 Indian Ridge Trl	0	0	0	0	0	0	0	1	0	0	0	0	0	0	1
3826 Gilbert Ave	0	0	0	0	0	0	0	0	0	0	0	0	0	1	1
7138 N Stemmons Fwy Nb	0	0	0	0	0	1	0	0	0	0	0	0	0	0	1
3831 Mehalia Dr	0	0	0	0	0	0	0	1	0	0	0	0	0	0	1
6619 Ethel Dr	0	0	0	0	1	0	0	0	0	0	0	0	0	0	1
3335 Linfield Rd	0	0	0	1	0	0	0	0	0	0	0	0	0	0	1
6700-6799 Twin Hills Conn	0	0	0	0	0	0	0	0	0	0	0	0	1	0	1
334 S Hall St	0	1	0	0	0	0	0	0	0	0	0	0	0	0	1
6563 Leaning Oaks St	0	0	0	0	0	0	0	1	0	0	0	0	0	0	1
3350 Bonnie View Rd	0	0	0	1	0	0	0	0	0	0	0	0	0	0	1
6603 Leaning Oaks St	0	0	0	0	0	0	0	1	0	0	0	0	0	0	1
4719 Stokes St	0	0	0	0	0	0	1	0	0	0	0	0	0	0	1
7640 W Greenway Blvd	0	0	0	0	0	0	0	0	0	0	0	0	1	0	1
4724 Coles Manor Pl	0	1	0	0	0	0	0	0	0	0	0	0	0	0	1
770 Cantegral St	0	0	0	0	0	0	0	0	0	0	0	0	0	1	1
4750 Great Trinity Forest Way	0	0	0	0	0	0	0	1	0	0	0	0	0	0	1
7709 Chorus Way	0	0	0	0	0	0	0	1	0	0	0	0	0	0	1
4606 S Polk St	0	0	0	1	0	0	0	0	0	0	0	0	0	0	1
7721 Arkan Pkwy	0	0	0	0	0	0	0	1	0	0	0	0	0	0	1
4611 Bradshaw St	0	0	0	0	0	0	1	0	0	0	0	0	0	0	1
7740 McCallum Blvd	0	0	0	0	0	0	0	0	0	0	0	1	0	0	1
4615 Luzon St	0	0	0	0	0	0	1	0	0	0	0	0	0	0	1
7807 Spring Valley Rd	0	0	0	0	0	0	0	0	0	0	1	0	0	0	1
4636 Ross Ave	0	1	0	0	0	0	0	0	0	0	0	0	0	0	1
7330 Gaston Ave	0	0	0	0	0	0	0	0	1	0	0	0	0	0	1
4701 Samuel Blvd	0	0	0	0	0	0	1	0	0	0	0	0	0	0	1
735 N Westmoreland Rd	1	0	0	0	0	0	0	0	0	0	0	0	0	0	1
4712 Gaston Ave	0	1	0	0	0	0	0	0	0	0	0	0	0	0	1
7830 Meadow Park Dr	0	0	0	0	0	0	0	0	0	0	1	0	0	0	1
4343 Gannon Ln	0	0	1	0	0	0	0	0	0	0	0	0	0	0	1
7865 FIREFALL WAY	0	0	0	0	0	0	0	0	0	0	1	0	0	0	1
440 S Buckner Blvd	0	0	0	0	1	0	0	0	0	0	0	0	0	0	1
7878 Marvin D Love Serv Nb	0	0	1	0	0	0	0	0	0	0	0	0	0	0	1
4400 S LANCASTER RD	0	0	0	1	0	0	0	0	0	0	0	0	0	0	1
7905 Marvin D Love Serv Sb	0	0	1	0	0	0	0	0	0	0	0	0	0	0	1

Address	D1	D2	D3	D4	D5	D6	D7	D8	D9	D10	D11	D12	D13	D14	Total
4444 W ILLINOIS AVE	0	0	1	0	0	0	0	0	0	0	0	0	0	0	1
7908 Southwestern Blvd	0	0	0	0	0	0	0	0	0	0	0	0	1	0	1
4515 Live Oak St	0	1	0	0	0	0	0	0	0	0	0	0	0	0	1
7910 Larchridge Dr	0	0	0	0	0	0	0	1	0	0	0	0	0	0	1
4518 Congo St	0	1	0	0	0	0	0	0	0	0	0	0	0	0	1
7915 Greenville Ave	0	0	0	0	0	0	0	0	0	0	0	0	1	0	1
4530 Bessie Dr	1	0	0	0	0	0	0	0	0	0	0	0	0	0	1
7915 LOST MIRAGE DR	0	0	0	0	0	0	0	1	0	0	0	0	0	0	1
456 N Zang Blvd	1	0	0	0	0	0	0	0	0	0	0	0	0	0	1
7918 Alto Garden Dr	0	0	0	0	1	0	0	0	0	0	0	0	0	0	1
4600 Ross Ave	0	1	0	0	0	0	0	0	0	0	0	0	0	0	1
7925 Racine Dr	0	0	0	0	0	0	0	1	0	0	0	0	0	0	1
4907 Fox Hill Ln	0	0	0	1	0	0	0	0	0	0	0	0	0	0	1
8008 MILITARY PKWY	0	0	0	0	1	0	0	0	0	0	0	0	0	0	1
4919 East Grand Ave	0	1	0	0	0	0	0	0	0	0	0	0	0	0	1
801 MAIN ST	0	0	0	0	0	0	0	0	0	0	0	0	0	1	1
4924 Hollow Ridge Rd	0	0	0	0	0	0	1	0	0	0	0	0	0	0	1
801 S RIVERFRONT BLVD	1	0	0	0	0	0	0	0	0	0	0	0	0	0	1
4929 Rand Ave	0	0	0	1	0	0	0	0	0	0	0	0	0	0	1
8015 W Camp Wisdom Rd	0	0	1	0	0	0	0	0	0	0	0	0	0	0	1
4950 Cedar Springs Rd	0	1	0	0	0	0	0	0	0	0	0	0	0	0	1
802 Reverchon Dr	1	0	0	0	0	0	0	0	0	0	0	0	0	0	1
5001 Ross Ave	0	1	0	0	0	0	0	0	0	0	0	0	0	0	1
8030 Leigh Ann Dr	0	0	0	0	0	0	0	1	0	0	0	0	0	0	1
5006 Cedar Springs Rd	0	1	0	0	0	0	0	0	0	0	0	0	0	0	1
8055 Great Trinity Forest Way	0	0	0	0	1	0	0	0	0	0	0	0	0	0	1
5016 N Hall St	0	1	0	0	0	0	0	0	0	0	0	0	0	0	1
8066 Park Ln	0	0	0	0	0	0	0	0	0	0	0	0	1	0	1
5023 Groom Ln	0	0	0	0	0	0	1	0	0	0	0	0	0	0	1
8100 Fireside Dr	0	0	0	0	0	0	0	1	0	0	0	0	0	0	1
508 Young St	0	1	0	0	0	0	0	0	0	0	0	0	0	0	1
8100 MARVIN D LOVE SERV NB	0	0	1	0	0	0	0	0	0	0	0	0	0	0	1
5101 Columbia Ave	0	1	0	0	0	0	0	0	0	0	0	0	0	0	1
8100 Rayville Dr	0	0	0	0	1	0	0	0	0	0	0	0	0	0	1
4822 Lindsley Ave	0	1	0	0	0	0	0	0	0	0	0	0	0	0	1
8106 Leigh Ann Dr	0	0	0	0	0	0	0	1	0	0	0	0	0	0	1

Address	D1	D2	D3	D4	D5	D6	D7	D8	D9	D10	D11	D12	D13	D14	Total
4836 Military Pkwy	0	0	0	0	0	0	1	0	0	0	0	0	0	0	1
8108 Park Ln	0	0	0	0	0	0	0	0	0	0	0	0	1	0	1
4120 Gaston Ave	0	1	0	0	0	0	0	0	0	0	0	0	0	0	1
8169 Park Ln	0	0	0	0	0	0	0	0	0	0	0	0	1	0	1
4845 Elsie Faye Heggins St	0	0	0	0	0	0	1	0	0	0	0	0	0	0	1
8200 GREENHOLLOW LN	0	0	0	0	0	0	0	0	0	0	1	0	0	0	1
4900 Columbia Ave	0	1	0	0	0	0	0	0	0	0	0	0	0	0	1
8555 Honeysuckle Ln	0	0	0	0	0	0	0	1	0	0	0	0	0	0	1
4901 Maple Ave	0	1	0	0	0	0	0	0	0	0	0	0	0	0	1
8600-8648 Edgemere Rd	0	0	0	0	0	0	0	0	0	0	0	0	1	0	1
3611 Bertrand Ave	0	0	0	0	0	0	1	0	0	0	0	0	0	0	1
8740 ELAM RD	0	0	0	0	1	0	0	0	0	0	0	0	0	0	1
3611 Borger St	0	0	0	0	0	1	0	0	0	0	0	0	0	0	1
8790 Park Ln	0	0	0	0	0	0	0	0	0	0	0	0	1	0	1
3702 Frankford Rd	0	0	0	0	0	0	0	0	0	0	0	1	0	0	1
8805 Sovereign Row	0	0	0	0	0	1	0	0	0	0	0	0	0	0	1
3737 Timberglen Rd	0	0	0	0	0	0	0	0	0	0	0	1	0	0	1
8908 Comer Dr	0	0	0	0	1	0	0	0	0	0	0	0	0	0	1
3801 Hancock St	0	0	0	0	0	0	1	0	0	0	0	0	0	0	1
900 Commerce St	0	0	0	0	0	0	0	0	0	0	0	0	0	1	1
3803 S Polk St	0	0	0	1	0	0	0	0	0	0	0	0	0	0	1
9000 Midway Rd	0	0	0	0	0	0	0	0	0	0	0	0	1	0	1
3805 W Wheatland Rd	0	0	0	0	0	0	0	1	0	0	0	0	0	0	1
9000 Poppy Dr	0	0	0	0	0	0	0	0	1	0	0	0	0	0	1
3416-3499 Kushla Ave	0	0	0	1	0	0	0	0	0	0	0	0	0	0	1
9010 Markville Dr	0	0	0	0	0	0	0	0	0	1	0	0	0	0	1
3417 S Lancaster Rd	0	0	0	1	0	0	0	0	0	0	0	0	0	0	1
9033 E R L Thornton Serv Wb	0	0	0	0	0	0	1	0	0	0	0	0	0	0	1
3430 W Wheatland Rd	0	0	0	0	0	0	0	1	0	0	0	0	0	0	1
8213 Meadow Rd	0	0	0	0	0	0	0	0	0	0	0	0	1	0	1
34801-34899 L B J Serv Wb	0	0	0	0	0	0	0	1	0	0	0	0	0	0	1
831 N Ewing Ave	1	0	0	0	0	0	0	0	0	0	0	0	0	0	1
3500 W Wheatland Rd	0	0	0	0	0	0	0	1	0	0	0	0	0	0	1
835 S Good Latimer Expy	0	1	0	0	0	0	0	0	0	0	0	0	0	0	1
3501 Junius St	0	1	0	0	0	0	0	0	0	0	0	0	0	0	1
8350 Park Ln	0	0	0	0	0	0	0	0	0	0	0	0	1	0	1

Address	D1	D2	D3	D4	D5	D6	D7	D8	D9	D10	D11	D12	D13	D14	Total
3511 High Mesa Dr	0	0	0	0	0	0	0	0	0	0	0	0	1	0	1
8350 Willoughby Blvd	0	0	0	0	0	0	0	1	0	0	0	0	0	0	1
3512 Parkridge Dr	0	0	0	0	0	0	0	0	0	0	0	0	1	0	1
8501 Bruton Rd	0	0	0	0	1	0	0	0	0	0	0	0	0	0	1
3130 Kingbridge St	0	0	0	0	0	1	0	0	0	0	0	0	0	0	1
8501 Lullwater Dr	0	0	0	0	0	0	0	0	0	1	0	0	0	0	1
3136 HUDNALL ST	0	1	0	0	0	0	0	0	0	0	0	0	0	0	1
8501 Old Hickory Trl	0	0	0	0	0	0	0	1	0	0	0	0	0	0	1
3140 Lanoue Dr	0	0	0	0	0	1	0	0	0	0	0	0	0	0	1
9819 Twin Creek Dr	0	1	0	0	0	0	0	0	0	0	0	0	0	0	1
3150 Cliff Creek Crossing Dr	0	0	0	0	0	0	0	1	0	0	0	0	0	0	1
9831 Walnut St	0	0	0	0	0	0	0	0	0	1	0	0	0	0	1
3155 Chapel Oaks Dr	0	0	0	0	0	1	0	0	0	0	0	0	0	0	1
9841 Broken Bow Rd	0	0	0	0	0	0	0	0	0	1	0	0	0	0	1
3173 Obannon Dr	0	0	0	1	0	0	0	0	0	0	0	0	0	0	1
990 Singleton Blvd	0	0	0	0	0	1	0	0	0	0	0	0	0	0	1
3205 DILIDO RD	0	0	0	0	0	0	1	0	0	0	0	0	0	0	1
9915 E Northwest Hwy	0	0	0	0	0	0	0	0	0	1	0	0	0	0	1
3230 Dahlia Dr	0	0	0	1	0	0	0	0	0	0	0	0	0	0	1
9936 Lingo Ln	0	1	0	0	0	0	0	0	0	0	0	0	0	0	1
3235 Elsie Faye Heggins St	0	0	0	0	0	0	1	0	0	0	0	0	0	0	1
Al Lipscomb Way / S Malcolm X Blvd	0	0	0	0	0	0	1	0	0	0	0	0	0	0	1
3245 Simpson Stuart Rd	0	0	0	0	0	0	0	1	0	0	0	0	0	0	1
Barnes Bridge Rd / Barbarosa Dr	0	0	0	0	0	0	0	0	1	0	0	0	0	0	1
3254 Chapel Creek Dr	0	0	0	0	0	1	0	0	0	0	0	0	0	0	1
Bellevue St / Cockrell Ave	0	1	0	0	0	0	0	0	0	0	0	0	0	0	1
3300 W Mockingbird Ln	0	1	0	0	0	0	0	0	0	0	0	0	0	0	1
Bonnie View Rd / Prosperity Ave	0	0	0	1	0	0	0	0	0	0	0	0	0	0	1
3311 Springview Ave	0	0	0	1	0	0	0	0	0	0	0	0	0	0	1
Botham Jean Blvd / Powhattan St	0	1	0	0	0	0	0	0	0	0	0	0	0	0	1
3315 Garden Ln	0	0	0	0	0	0	1	0	0	0	0	0	0	0	1
Coit Rd / L B J Fwy Wb	0	0	0	0	0	0	0	0	0	0	1	0	0	0	1
2932 OBANNON DR	0	0	0	1	0	0	0	0	0	0	0	0	0	0	1
Commerce St / S Ervay St	0	0	0	0	0	0	0	0	0	0	0	0	0	1	1
2726 S MARSALIS AVE	0	0	0	1	0	0	0	0	0	0	0	0	0	0	1

Address	D1	D2	D3	D4	D5	D6	D7	D8	D9	D10	D11	D12	D13	D14	Total
Corsicana St / Park Ave	0	1	0	0	0	0	0	0	0	0	0	0	0	0	1
2727 INWOOD RD	0	1	0	0	0	0	0	0	0	0	0	0	0	0	1
E Clarendon Dr / E 10th St	0	0	0	1	0	0	0	0	0	0	0	0	0	0	1
2743 Alaska Ave	0	0	0	1	0	0	0	0	0	0	0	0	0	0	1
E Kiest Blvd / Rector St	0	0	0	1	0	0	0	0	0	0	0	0	0	0	1
2752 Gaston Ave	0	1	0	0	0	0	0	0	0	0	0	0	0	0	1
E Northwest Hwy / Yeager Dr	0	0	0	0	0	0	0	0	1	0	0	0	0	0	1
2760 Aster St	1	0	0	0	0	0	0	0	0	0	0	0	0	0	1
Ezekial Ave / Jeane St	0	0	0	0	1	0	0	0	0	0	0	0	0	0	1
2058 Van Cleave Dr	0	0	0	1	0	0	0	0	0	0	0	0	0	0	1
FOREST LN	0	0	0	0	0	0	0	0	0	1	0	0	0	0	1
2241 Butler St	0	1	0	0	0	0	0	0	0	0	0	0	0	0	1
Forest Ln / Abrams Rd	0	0	0	0	0	0	0	0	0	1	0	0	0	0	1
2805 Gould St	0	0	0	0	0	0	1	0	0	0	0	0	0	0	1
Forest Ln / Oakshire Pl	0	0	0	0	0	0	0	0	0	1	0	0	0	0	1
2807 Millmar Dr	0	1	0	0	0	0	0	0	0	0	0	0	0	0	1
Forest Ln / Schroeder Rd	0	0	0	0	0	0	0	0	0	1	0	0	0	0	1
2858 Fernwood Ave	0	0	0	1	0	0	0	0	0	0	0	0	0	0	1
Frankford Rd / Marsh Ln	0	0	0	0	0	0	0	0	0	0	0	1	0	0	1
2863 Lolita Dr	0	0	0	0	1	0	0	0	0	0	0	0	0	0	1
Garland Rd / Casa Linda Plz	0	0	0	0	0	0	0	0	1	0	0	0	0	0	1
2889 Cityplace West Blvd	0	0	0	0	0	0	0	0	0	0	0	0	0	1	1
Gaston Ave / Glendale St	0	0	0	0	0	0	0	0	0	0	0	0	0	1	1
2907 Bardwell Ave	0	0	0	1	0	0	0	0	0	0	0	0	0	0	1
Gaston Ave / Liberty St	0	1	0	0	0	0	0	0	0	0	0	0	0	0	1
2912 W Clarendon Dr	1	0	0	0	0	0	0	0	0	0	0	0	0	0	1
Greenville Ave / E Lovers Ln	0	0	0	0	0	0	0	0	1	0	0	0	0	0	1
2920 N Stemmons Serv Nb	0	1	0	0	0	0	0	0	0	0	0	0	0	0	1
915 JADEWOOD DR	0	0	0	0	0	0	0	1	0	0	0	0	0	0	1
2937 Curvilinear Ct	0	0	0	0	1	0	0	0	0	0	0	0	0	0	1
915 W 8th St	1	0	0	0	0	0	0	0	0	0	0	0	0	0	1
2943 N El Centro Way	0	0	0	0	0	0	0	1	0	0	0	0	0	0	1
917 Bank St	0	1	0	0	0	0	0	0	0	0	0	0	0	0	1
2952 Remond Dr	1	0	0	0	0	0	0	0	0	0	0	0	0	0	1
918 Misty Glen Ln	0	0	0	1	0	0	0	0	0	0	0	0	0	0	1
2971 Carrizo Ln	0	0	0	0	0	1	0	0	0	0	0	0	0	0	1

Address	D1	D2	D3	D4	D5	D6	D7	D8	D9	D10	D11	D12	D13	D14	Total
930 E 8th St	1	0	0	0	0	0	0	0	0	0	0	0	0	0	1
300 Reunion Blvd W	0	1	0	0	0	0	0	0	0	0	0	0	0	0	1
9302 Beck Ave	0	0	0	0	0	0	1	0	0	0	0	0	0	0	1
3000-3098 S LANCASTER RD	0	0	0	1	0	0	0	0	0	0	0	0	0	0	1
9330 N Central Expy Nb	0	0	0	0	0	0	0	0	0	0	0	0	1	0	1
3002 Grafton Ave	1	0	0	0	0	0	0	0	0	0	0	0	0	0	1
9398 N CENTRAL SERV NB	0	0	0	0	0	0	0	0	0	0	0	0	1	0	1
3007 Canton St	0	1	0	0	0	0	0	0	0	0	0	0	0	0	1
9696 Walnut St	0	0	0	0	0	0	0	0	0	1	0	0	0	0	1
3009 TOWNSEND DR	0	0	0	0	0	1	0	0	0	0	0	0	0	0	1
9702 Michelle Dr	0	0	0	0	0	0	0	1	0	0	0	0	0	0	1
3031 Carpenter Ave	0	0	0	0	0	0	1	0	0	0	0	0	0	0	1
9702 Skillman St	0	0	0	0	0	0	0	0	0	1	0	0	0	0	1
3045 Park Ln	0	0	0	0	0	1	0	0	0	0	0	0	0	0	1
9800 FOREST LN	0	0	0	0	0	0	0	0	0	1	0	0	0	0	1
3100-3199 SUNNY BRAE DR	0	0	0	0	0	0	0	0	0	0	0	0	0	1	1
8547 Stillwater Dr	0	0	0	0	0	0	0	0	0	1	0	0	0	0	1
3109 Martin Luther King Jr Blvd	0	0	0	0	0	0	1	0	0	0	0	0	0	0	1
9100 N Central Expy Nb	0	0	0	0	0	0	0	0	0	0	0	0	1	0	1
3114 Gulden Ln	0	0	0	0	0	1	0	0	0	0	0	0	0	0	1
9119 Rustown Dr	0	1	0	0	0	0	0	0	0	0	0	0	0	0	1
3114 Royal Ln	0	0	0	0	0	1	0	0	0	0	0	0	0	0	1
Total	71	188	106	125	73	82	113	144	65	80	83	39	72	122	1363



APOWW Arrest by Address and Council District

April 2025

Arrest Address	D1	D2	D3	D4	D5	D6	D7	D8	D9	D10	D11	D12	D13	D14	OT	Total
1818 CORSICANA ST	0	10	0	0	0	0	0	0	0	0	0	0	0	0	0	10
8008 HERB KELLEHER WAY	0	0	0	0	0	4	0	0	0	0	0	0	0	0	0	4
9600 GOLF LAKES TRL	0	0	0	0	0	0	0	0	0	0	0	0	2	0	0	2
1000 COMMERCE ST	0	0	0	0	0	0	0	0	0	0	0	0	0	2	0	2
719 N MOROCCO AVE	0	0	0	0	0	2	0	0	0	0	0	0	0	0	0	2
3326 BURGOYNE ST	0	0	2	0	0	0	0	0	0	0	0	0	0	0	0	2
3140 LANOU DR	0	0	0	0	0	2	0	0	0	0	0	0	0	0	0	2
1717 JEFFRIES ST	0	0	0	0	0	0	2	0	0	0	0	0	0	0	0	2
4816 JADE DR	0	0	2	0	0	0	0	0	0	0	0	0	0	0	0	2
3520 MEADOW ST	0	0	0	0	0	0	2	0	0	0	0	0	0	0	0	2
7950 FOREST LN	0	0	0	0	0	0	0	0	0	0	2	0	0	0	0	2
1601 ELM ST	0	0	0	0	0	0	0	0	0	0	0	0	0	2	0	2
1618 MAIN ST	0	0	0	0	0	0	0	0	0	0	0	0	0	1	0	1
1900 GREENVILLE AVE	0	0	0	0	0	0	0	0	0	0	0	0	0	1	0	1
1900 MAIN ST	0	0	0	0	0	0	0	0	0	0	0	0	0	1	0	1
1900 N CENTRAL EXPY	0	0	0	0	0	0	0	0	0	0	0	0	0	1	0	1
1919 BRYAN ST	0	0	0	0	0	0	0	0	0	0	0	0	0	1	0	1
205 S LAMAR ST	0	0	0	0	0	0	0	0	0	0	0	0	0	1	0	1
208 S AKARD ST	0	0	0	0	0	0	0	0	0	0	0	0	0	1	0	1
2100 N ST PAUL ST	0	0	0	0	0	0	0	0	0	0	0	0	0	1	0	1
2110 LIVE OAK ST	0	0	0	0	0	0	0	0	0	0	0	0	0	1	0	1
2200 N PEARL ST	0	0	0	0	0	0	0	0	0	0	0	0	0	1	0	1
2315 MOSER AVE	0	0	0	0	0	0	0	0	0	0	0	0	0	1	0	1
2400 MCKINNEY AVE	0	0	0	0	0	0	0	0	0	0	0	0	0	1	0	1
2417 N HASKELL AVE	0	0	0	0	0	0	0	0	0	0	0	0	0	1	0	1
2809 ROSS AVE	0	0	0	0	0	0	0	0	0	0	0	0	0	1	0	1
3000 OAK LAWN AVE	0	0	0	0	0	0	0	0	0	0	0	0	0	1	0	1
3335 MUNGER AVE	0	0	0	0	0	0	0	0	0	0	0	0	0	1	0	1
3731 GILBERT AVE	0	0	0	0	0	0	0	0	0	0	0	0	0	1	0	1
3900 CEDAR SPRINGS RD	0	0	0	0	0	0	0	0	0	0	0	0	0	1	0	1
400 N LAMAR ST	0	0	0	0	0	0	0	0	0	0	0	0	0	1	0	1
4040 CEDAR SPRINGS RD	0	0	0	0	0	0	0	0	0	0	0	0	0	1	0	1
4440 N CENTRAL EXPY	0	0	0	0	0	0	0	0	0	0	0	0	0	1	0	1
500 N AKARD ST	0	0	0	0	0	0	0	0	0	0	0	0	0	1	0	1

OT: Out of City

5/1/2025 11:45:53 AM

Arrest Address	D1	D2	D3	D4	D5	D6	D7	D8	D9	D10	D11	D12	D13	D14	OT	Total
511 N AKARD ST	0	0	0	0	0	0	0	0	0	0	0	0	0	1	0	1
5315 ROSS AVE	0	0	0	0	0	0	0	0	0	0	0	0	0	1	0	1
5600 N CENTRAL EXPY	0	0	0	0	0	0	0	0	0	0	0	0	0	1	0	1
6016 LEWIS ST	0	0	0	0	0	0	0	0	0	0	0	0	0	1	0	1
650 N PEARL ST	0	0	0	0	0	0	0	0	0	0	0	0	0	1	0	1
700 N MUNGER BLVD	0	0	0	0	0	0	0	0	0	0	0	0	0	1	0	1
7180 GASTON AVE	0	0	0	0	0	0	0	0	0	0	0	0	0	1	0	1
800 JACKSON ST	0	0	0	0	0	0	0	0	0	0	0	0	0	1	0	1
4700 ALLIANCE BLVD	0	0	0	0	0	0	0	0	0	0	0	0	0	0	1	1
8028 GREENHOLLOW LN	0	0	0	0	0	0	0	0	0	0	1	0	0	0	0	1
8131 L B J FWY	0	0	0	0	0	0	0	0	0	0	1	0	0	0	0	1
8360 SPRING VALLEY RD	0	0	0	0	0	0	0	0	0	0	1	0	0	0	0	1
8550 MIDPARK RD	0	0	0	0	0	0	0	0	0	0	1	0	0	0	0	1
L B J FWY EB & N CENTRAL EXPY NB	0	0	0	0	0	0	0	0	0	0	1	0	0	0	0	1
16699 COIT RD	0	0	0	0	0	0	0	0	0	0	0	1	0	0	0	1
17194 PRESTON RD	0	0	0	0	0	0	0	0	0	0	0	1	0	0	0	1
18211 KELLY BLVD	0	0	0	0	0	0	0	0	0	0	0	1	0	0	0	1
19020 PRESTON RD	0	0	0	0	0	0	0	0	0	0	0	1	0	0	0	1
19251 PRESTON RD	0	0	0	0	0	0	0	0	0	0	0	1	0	0	0	1
3737 TIMBERGLEN RD	0	0	0	0	0	0	0	0	0	0	0	1	0	0	0	1
3847 TIMBERGLEN RD	0	0	0	0	0	0	0	0	0	0	0	1	0	0	0	1
4500 PEAR RIDGE DR	0	0	0	0	0	0	0	0	0	0	0	1	0	0	0	1
4753 OLD BENT TREE LN	0	0	0	0	0	0	0	0	0	0	0	1	0	0	0	1
6548 CLEARHAVEN CIR	0	0	0	0	0	0	0	0	0	0	0	1	0	0	0	1
11818 WEBB CHAPEL RD	0	0	0	0	0	0	0	0	0	0	0	0	1	0	0	1
2927 ALLISTER ST	0	0	0	0	0	0	0	0	0	0	0	0	1	0	0	1
3525 CASAVERDE AVE	0	0	0	0	0	0	0	0	0	0	0	0	1	0	0	1
3547 MERRELL RD	0	0	0	0	0	0	0	0	0	0	0	0	1	0	0	1
3645 FOREST LN	0	0	0	0	0	0	0	0	0	0	0	0	1	0	0	1
3650 CEDARPLAZA LN	0	0	0	0	0	0	0	0	0	0	0	0	1	0	0	1
5910 PARK LN	0	0	0	0	0	0	0	0	0	0	0	0	1	0	0	1
5929 MELODY LN	0	0	0	0	0	0	0	0	0	0	0	0	1	0	0	1
5935 HARVEST HILL RD	0	0	0	0	0	0	0	0	0	0	0	0	1	0	0	1
6232 RETAIL RD	0	0	0	0	0	0	0	0	0	0	0	0	1	0	0	1
7000 E GREENWAY BLVD	0	0	0	0	0	0	0	0	0	0	0	0	1	0	0	1
7152 FAIR OAKS AVE	0	0	0	0	0	0	0	0	0	0	0	0	1	0	0	1
7300 GREENVILLE AVE	0	0	0	0	0	0	0	0	0	0	0	0	1	0	0	1

Arrest Address	D1	D2	D3	D4	D5	D6	D7	D8	D9	D10	D11	D12	D13	D14	OT	Total
8066 PARK LN	0	0	0	0	0	0	0	0	0	0	0	0	1	0	0	1
8320 PARK LN	0	0	0	0	0	0	0	0	0	0	0	0	1	0	0	1
8350 PARK LN	0	0	0	0	0	0	0	0	0	0	0	0	1	0	0	1
8790 PARK LN	0	0	0	0	0	0	0	0	0	0	0	0	1	0	0	1
9000 MIDWAY RD	0	0	0	0	0	0	0	0	0	0	0	0	1	0	0	1
9330 N CENTRAL EXPY NB	0	0	0	0	0	0	0	0	0	0	0	0	1	0	0	1
3730 DILIDO RD	0	0	0	0	0	0	1	0	0	0	0	0	0	0	0	1
4400 JULIUS SCHEPPS FWY	0	0	0	0	0	0	1	0	0	0	0	0	0	0	0	1
4526 BALDWIN ST	0	0	0	0	0	0	1	0	0	0	0	0	0	0	0	1
4611 BRADSHAW ST	0	0	0	0	0	0	1	0	0	0	0	0	0	0	0	1
4645 SAMUELL BLVD	0	0	0	0	0	0	1	0	0	0	0	0	0	0	0	1
4848 ELSIE FAYE HEGGINS ST	0	0	0	0	0	0	1	0	0	0	0	0	0	0	0	1
5117 AUDREY ST	0	0	0	0	0	0	1	0	0	0	0	0	0	0	0	1
5440 N JIM MILLER RD	0	0	0	0	0	0	1	0	0	0	0	0	0	0	0	1
5501 S BUCKNER BLVD	0	0	0	0	0	0	1	0	0	0	0	0	0	0	0	1
8003 ROTHINGTON RD	0	0	0	0	0	0	1	0	0	0	0	0	0	0	0	1
8048 WOODHUE RD	0	0	0	0	0	0	1	0	0	0	0	0	0	0	0	1
8559 E R L THORNTON FWY	0	0	0	0	0	0	1	0	0	0	0	0	0	0	0	1
8939 SENATE ST	0	0	0	0	0	0	1	0	0	0	0	0	0	0	0	1
9033 E R L THORNTON FWY	0	0	0	0	0	0	1	0	0	0	0	0	0	0	0	1
9302 BECK AVE	0	0	0	0	0	0	1	0	0	0	0	0	0	0	0	1
9797 BRUTON RD	0	0	0	0	0	0	1	0	0	0	0	0	0	0	0	1
9902 CHILMARK WAY	0	0	0	0	0	0	1	0	0	0	0	0	0	0	0	1
1026 W WHEATLAND RD	0	0	0	0	0	0	0	1	0	0	0	0	0	0	0	1
1050 S BELT LINE RD	0	0	0	0	0	0	0	1	0	0	0	0	0	0	0	1
13700 CF HAWN SERV EB	0	0	0	0	0	0	0	1	0	0	0	0	0	0	0	1
14311 SKYFROST DR	0	0	0	0	0	0	0	1	0	0	0	0	0	0	0	1
1444 S BELT LINE RD	0	0	0	0	0	0	0	1	0	0	0	0	0	0	0	1
14900 LASATER RD	0	0	0	0	0	0	0	1	0	0	0	0	0	0	0	1
15200 SEAGOVILLE RD	0	0	0	0	0	0	0	1	0	0	0	0	0	0	0	1
2112 56TH ST	0	0	0	0	0	0	0	1	0	0	0	0	0	0	0	1
216 RIVER ROCK DR	0	0	0	0	0	0	0	1	0	0	0	0	0	0	0	1
2740 KAVASAR DR	0	0	0	0	0	0	0	1	0	0	0	0	0	0	0	1
3100 W WHEATLAND RD	0	0	0	0	0	0	0	1	0	0	0	0	0	0	0	1
3150 CLIFF CREEK CROSSING DR	0	0	0	0	0	0	0	1	0	0	0	0	0	0	0	1
3500 W WHEATLAND RD	0	0	0	0	0	0	0	1	0	0	0	0	0	0	0	1
4132 CLARK COLLEGE DR	0	0	0	0	0	0	0	1	0	0	0	0	0	0	0	1
4245 MEHALIA DR	0	0	0	0	0	0	0	1	0	0	0	0	0	0	0	1

Arrest Address	D1	D2	D3	D4	D5	D6	D7	D8	D9	D10	D11	D12	D13	D14	OT	Total
4278 LELAND COLLEGE DR	0	0	0	0	0	0	0	1	0	0	0	0	0	0	0	1
459 GLENCAIRN DR	0	0	0	0	0	0	0	1	0	0	0	0	0	0	0	1
6484 TUMBLING CREEK TRL	0	0	0	0	0	0	0	1	0	0	0	0	0	0	0	1
7272 MARVIN D LOVE FWY	0	0	0	0	0	0	0	1	0	0	0	0	0	0	0	1
7653 RYANRIDGE DR	0	0	0	0	0	0	0	1	0	0	0	0	0	0	0	1
7721 ARKAN PKWY	0	0	0	0	0	0	0	1	0	0	0	0	0	0	0	1
8017 S HAMPTON RD	0	0	0	0	0	0	0	1	0	0	0	0	0	0	0	1
9702 MICHELLE DR	0	0	0	0	0	0	0	1	0	0	0	0	0	0	0	1
10009 REDONDO DR	0	0	0	0	0	0	0	0	1	0	0	0	0	0	0	1
10468 GARLAND RD	0	0	0	0	0	0	0	0	1	0	0	0	0	0	0	1
10536 FERN DR	0	0	0	0	0	0	0	0	1	0	0	0	0	0	0	1
10700 WOODMEADOW PKWY	0	0	0	0	0	0	0	0	1	0	0	0	0	0	0	1
11011 WOODMEADOW PKWY	0	0	0	0	0	0	0	0	1	0	0	0	0	0	0	1
12100 E NORTHWEST HWY	0	0	0	0	0	0	0	0	1	0	0	0	0	0	0	1
12800 L B J FWY	0	0	0	0	0	0	0	0	1	0	0	0	0	0	0	1
2275 GUS THOMASSON RD	0	0	0	0	0	0	0	0	1	0	0	0	0	0	0	1
2620 RUIDOSA AVE	0	0	0	0	0	0	0	0	1	0	0	0	0	0	0	1
4400 ASHFORD DR	0	0	0	0	0	0	0	0	1	0	0	0	0	0	0	1
4670 AMESBURY DR	0	0	0	0	0	0	0	0	1	0	0	0	0	0	0	1
5010 GREENVILLE AVE	0	0	0	0	0	0	0	0	1	0	0	0	0	0	0	1
5201 AMESBURY DR	0	0	0	0	0	0	0	0	1	0	0	0	0	0	0	1
5331 E MOCKINGBIRD LN	0	0	0	0	0	0	0	0	1	0	0	0	0	0	0	1
5600 SMU BLVD	0	0	0	0	0	0	0	0	1	0	0	0	0	0	0	1
5665 E MOCKINGBIRD LN	0	0	0	0	0	0	0	0	1	0	0	0	0	0	0	1
5671 E MOCKINGBIRD LN	0	0	0	0	0	0	0	0	1	0	0	0	0	0	0	1
5698 E LOVERS LN	0	0	0	0	0	0	0	0	1	0	0	0	0	0	0	1
9000 POPPY DR	0	0	0	0	0	0	0	0	1	0	0	0	0	0	0	1
9444 GARLAND RD	0	0	0	0	0	0	0	0	1	0	0	0	0	0	0	1
N CENTRAL EXPY SB & W LOVERS LN	0	0	0	0	0	0	0	0	1	0	0	0	0	0	0	1
10010 WHITEHURST DR	0	0	0	0	0	0	0	0	0	1	0	0	0	0	0	1
10075 ROYAL LN	0	0	0	0	0	0	0	0	0	1	0	0	0	0	0	1
10530 WALNUT HILL LN	0	0	0	0	0	0	0	0	0	1	0	0	0	0	0	1
11470 AUDELIA RD	0	0	0	0	0	0	0	0	0	1	0	0	0	0	0	1
13010 ABRAMS RD	0	0	0	0	0	0	0	0	0	1	0	0	0	0	0	1
8100 FOREST LN	0	0	0	0	0	0	0	0	0	1	0	0	0	0	0	1
8467 SKILLMAN ST	0	0	0	0	0	0	0	0	0	1	0	0	0	0	0	1
8606 WESTFIELD DR	0	0	0	0	0	0	0	0	0	1	0	0	0	0	0	1

Arrest Address	D1	D2	D3	D4	D5	D6	D7	D8	D9	D10	D11	D12	D13	D14	OT	Total
9050 MARKVILLE DR	0	0	0	0	0	0	0	0	0	1	0	0	0	0	0	1
9100 SKILLMAN ST	0	0	0	0	0	0	0	0	0	1	0	0	0	0	0	1
9519 FOREST LN	0	0	0	0	0	0	0	0	0	1	0	0	0	0	0	1
9520 ROYAL LN	0	0	0	0	0	0	0	0	0	1	0	0	0	0	0	1
9600 ROYAL LN	0	0	0	0	0	0	0	0	0	1	0	0	0	0	0	1
9708 SKILLMAN ST	0	0	0	0	0	0	0	0	0	1	0	0	0	0	0	1
9841 BROKEN BOW RD	0	0	0	0	0	0	0	0	0	1	0	0	0	0	0	1
9900 ADLETA BLVD	0	0	0	0	0	0	0	0	0	1	0	0	0	0	0	1
AUDELIA RD & FOREST LN	0	0	0	0	0	0	0	0	0	1	0	0	0	0	0	1
10333 N CENTRAL EXPY	0	0	0	0	0	0	0	0	0	0	1	0	0	0	0	1
10668 PAGEWOOD DR	0	0	0	0	0	0	0	0	0	0	1	0	0	0	0	1
10814 STEPPINGTON DR	0	0	0	0	0	0	0	0	0	0	1	0	0	0	0	1
11800 PRESTON RD	0	0	0	0	0	0	0	0	0	0	1	0	0	0	0	1
12777 MERIT DR	0	0	0	0	0	0	0	0	0	0	1	0	0	0	0	1
13000 COIT RD	0	0	0	0	0	0	0	0	0	0	1	0	0	0	0	1
13207 ESPERANZA RD	0	0	0	0	0	0	0	0	0	0	1	0	0	0	0	1
13250 EMILY RD	0	0	0	0	0	0	0	0	0	0	1	0	0	0	0	1
13259 EMILY RD	0	0	0	0	0	0	0	0	0	0	1	0	0	0	0	1
13636 GOLDMARK DR	0	0	0	0	0	0	0	0	0	0	1	0	0	0	0	1
13660 MONTFORT DR	0	0	0	0	0	0	0	0	0	0	1	0	0	0	0	1
13675 NOEL RD	0	0	0	0	0	0	0	0	0	0	1	0	0	0	0	1
13770 SPRUCEWOOD DR	0	0	0	0	0	0	0	0	0	0	1	0	0	0	0	1
5200 MEADOWCREEK DR	0	0	0	0	0	0	0	0	0	0	1	0	0	0	0	1
5550 SPRING VALLEY RD	0	0	0	0	0	0	0	0	0	0	1	0	0	0	0	1
5711 PRESTON OAKS RD	0	0	0	0	0	0	0	0	0	0	1	0	0	0	0	1
6107 PRESTONCREST LN	0	0	0	0	0	0	0	0	0	0	1	0	0	0	0	1
7734 MEADOW RD	0	0	0	0	0	0	0	0	0	0	1	0	0	0	0	1
7815 L B J FWY	0	0	0	0	0	0	0	0	0	0	1	0	0	0	0	1
7830 MEADOW PARK DR	0	0	0	0	0	0	0	0	0	0	1	0	0	0	0	1
5249 CLUBVIEW DR	0	0	1	0	0	0	0	0	0	0	0	0	0	0	0	1
5300 UNIVERSITY HILLS BLVD	0	0	1	0	0	0	0	0	0	0	0	0	0	0	0	1
533 ELSTON DR	0	0	1	0	0	0	0	0	0	0	0	0	0	0	0	1
6418 SILVERY MOON DR	0	0	1	0	0	0	0	0	0	0	0	0	0	0	0	1
6608 PASTOR BAILEY DR	0	0	1	0	0	0	0	0	0	0	0	0	0	0	0	1
6624 PASTOR BAILEY DR	0	0	1	0	0	0	0	0	0	0	0	0	0	0	0	1
1226 GRINNELL ST	0	0	0	1	0	0	0	0	0	0	0	0	0	0	0	1
1327 MONTAGUE AVE	0	0	0	1	0	0	0	0	0	0	0	0	0	0	0	1
135 W ELMORE AVE	0	0	0	1	0	0	0	0	0	0	0	0	0	0	0	1

OT: Out of City

5/1/2025 11:45:53 AM

Arrest Address	D1	D2	D3	D4	D5	D6	D7	D8	D9	D10	D11	D12	D13	D14	OT	Total
1520 GLEN AVE	0	0	0	1	0	0	0	0	0	0	0	0	0	0	0	1
1656 HUDSPETH AVE	0	0	0	1	0	0	0	0	0	0	0	0	0	0	0	1
1805 S ZANG BLVD	0	0	0	1	0	0	0	0	0	0	0	0	0	0	0	1
1927 BERWICK AVE	0	0	0	1	0	0	0	0	0	0	0	0	0	0	0	1
2224 S ZANG BLVD	0	0	0	1	0	0	0	0	0	0	0	0	0	0	0	1
2839 WILHURT AVE	0	0	0	1	0	0	0	0	0	0	0	0	0	0	0	1
2935 HARLANDALE AVE	0	0	0	1	0	0	0	0	0	0	0	0	0	0	0	1
3030 S LANCASTER RD	0	0	0	1	0	0	0	0	0	0	0	0	0	0	0	1
3200 IDAHO AVE	0	0	0	1	0	0	0	0	0	0	0	0	0	0	0	1
3330 S LANCASTER RD	0	0	0	1	0	0	0	0	0	0	0	0	0	0	0	1
3409 UTAH AVE	0	0	0	1	0	0	0	0	0	0	0	0	0	0	0	1
3550 E OVERTON RD	0	0	0	1	0	0	0	0	0	0	0	0	0	0	0	1
3600 MARVIN D LOVE FWY	0	0	0	1	0	0	0	0	0	0	0	0	0	0	0	1
3860 MORNING DEW CIR	0	0	0	1	0	0	0	0	0	0	0	0	0	0	0	1
3880 S BECKLEY AVE	0	0	0	1	0	0	0	0	0	0	0	0	0	0	0	1
426 GLEN OAKS BLVD	0	0	0	1	0	0	0	0	0	0	0	0	0	0	0	1
4400 S LANCASTER RD	0	0	0	1	0	0	0	0	0	0	0	0	0	0	0	1
4610 GARRISON ST	0	0	0	1	0	0	0	0	0	0	0	0	0	0	0	1
5151 VILLAGE FAIR DR	0	0	0	1	0	0	0	0	0	0	0	0	0	0	0	1
700 S DENLEY DR	0	0	0	1	0	0	0	0	0	0	0	0	0	0	0	1
1131 MCGREGOR ST	0	0	0	0	1	0	0	0	0	0	0	0	0	0	0	1
2000 LEWISTON AVE	0	0	0	0	1	0	0	0	0	0	0	0	0	0	0	1
2046 PRICHARD LN	0	0	0	0	1	0	0	0	0	0	0	0	0	0	0	1
2246 SAN PABLO DR	0	0	0	0	1	0	0	0	0	0	0	0	0	0	0	1
500 N PRAIRIE CREEK RD	0	0	0	0	1	0	0	0	0	0	0	0	0	0	0	1
528 S BUCKNER BLVD	0	0	0	0	1	0	0	0	0	0	0	0	0	0	0	1
598 BAYSHORE PL	0	0	0	0	1	0	0	0	0	0	0	0	0	0	0	1
6407 ELAM RD	0	0	0	0	1	0	0	0	0	0	0	0	0	0	0	1
7221 UMPHRESS RD	0	0	0	0	1	0	0	0	0	0	0	0	0	0	0	1
725 N JIM MILLER RD	0	0	0	0	1	0	0	0	0	0	0	0	0	0	0	1
7300 LAKE JUNE RD	0	0	0	0	1	0	0	0	0	0	0	0	0	0	0	1
802 N MASTERS DR	0	0	0	0	1	0	0	0	0	0	0	0	0	0	0	1
8707 ELAM RD	0	0	0	0	1	0	0	0	0	0	0	0	0	0	0	1
9223 ELAM RD	0	0	0	0	1	0	0	0	0	0	0	0	0	0	0	1
9544 GLENGREEN DR	0	0	0	0	1	0	0	0	0	0	0	0	0	0	0	1
100 COMMERCE ST	0	0	0	0	0	1	0	0	0	0	0	0	0	0	0	1
10326 FINNELL ST	0	0	0	0	0	1	0	0	0	0	0	0	0	0	0	1
1140 EMPIRE CENTRAL	0	0	0	0	0	1	0	0	0	0	0	0	0	0	0	1

OT: Out of City

5/1/2025 11:45:53 AM

Arrest Address	D1	D2	D3	D4	D5	D6	D7	D8	D9	D10	D11	D12	D13	D14	OT	Total
11900 N STEMMONS FWY	0	0	0	0	0	1	0	0	0	0	0	0	0	0	0	1
1240 N BAGLEY ST	0	0	0	0	0	1	0	0	0	0	0	0	0	0	0	1
1298 REGAL ROW	0	0	0	0	0	1	0	0	0	0	0	0	0	0	0	1
1301 CHALK HILL RD	0	0	0	0	0	1	0	0	0	0	0	0	0	0	0	1
1400 HI LINE DR	0	0	0	0	0	1	0	0	0	0	0	0	0	0	0	1
1601 DALLAS FT WORTH TPKE	0	0	0	0	0	1	0	0	0	0	0	0	0	0	0	1
2223 SINGLETON BLVD	0	0	0	0	0	1	0	0	0	0	0	0	0	0	0	1
2380 W NORTHWEST HWY	0	0	0	0	0	1	0	0	0	0	0	0	0	0	0	1
2421 WALNUT HILL LN	0	0	0	0	0	1	0	0	0	0	0	0	0	0	0	1
2425 BICKERS ST	0	0	0	0	0	1	0	0	0	0	0	0	0	0	0	1
2440 SOUTHWELL RD	0	0	0	0	0	1	0	0	0	0	0	0	0	0	0	1
2450 BICKERS ST	0	0	0	0	0	1	0	0	0	0	0	0	0	0	0	1
2750 W NORTHWEST HWY	0	0	0	0	0	1	0	0	0	0	0	0	0	0	0	1
2983 CARRIZO LN	0	0	0	0	0	1	0	0	0	0	0	0	0	0	0	1
300 COMMERCE ST	0	0	0	0	0	1	0	0	0	0	0	0	0	0	0	1
3030 N HAMPTON RD	0	0	0	0	0	1	0	0	0	0	0	0	0	0	0	1
3031 WEISENBERGER DR	0	0	0	0	0	1	0	0	0	0	0	0	0	0	0	1
3048 TOWNSEND DR	0	0	0	0	0	1	0	0	0	0	0	0	0	0	0	1
1892 CORSICANA ST	0	1	0	0	0	0	0	0	0	0	0	0	0	0	0	1
1904 N GARRETT AVE	0	1	0	0	0	0	0	0	0	0	0	0	0	0	0	1
1935 MEDICAL DISTRICT DR	0	1	0	0	0	0	0	0	0	0	0	0	0	0	0	1
1950 N STEMMONS FWY	0	1	0	0	0	0	0	0	0	0	0	0	0	0	0	1
2140 MEDICAL DISTRICT DR	0	1	0	0	0	0	0	0	0	0	0	0	0	0	0	1
2425 TAYLOR ST	0	1	0	0	0	0	0	0	0	0	0	0	0	0	0	1
2506 INWOOD RD	0	1	0	0	0	0	0	0	0	0	0	0	0	0	0	1
2550 PACIFIC AVE	0	1	0	0	0	0	0	0	0	0	0	0	0	0	0	1
2601 VICTORY AVE	0	1	0	0	0	0	0	0	0	0	0	0	0	0	0	1
2700 WYCLIFF AVE	0	1	0	0	0	0	0	0	0	0	0	0	0	0	0	1
2920 N STEMMONS SERV NB	0	1	0	0	0	0	0	0	0	0	0	0	0	0	0	1
3099 JUNIUS ST	0	1	0	0	0	0	0	0	0	0	0	0	0	0	0	1
3102 KINGS RD	0	1	0	0	0	0	0	0	0	0	0	0	0	0	0	1
3333 HARRY HINES BLVD	0	1	0	0	0	0	0	0	0	0	0	0	0	0	0	1
4104 GASTON AVE	0	1	0	0	0	0	0	0	0	0	0	0	0	0	0	1
4602 COLUMBIA AVE	0	1	0	0	0	0	0	0	0	0	0	0	0	0	0	1
4700 SAN JACINTO ST	0	1	0	0	0	0	0	0	0	0	0	0	0	0	0	1
4712 GASTON AVE	0	1	0	0	0	0	0	0	0	0	0	0	0	0	0	1
4721 E SIDE AVE	0	1	0	0	0	0	0	0	0	0	0	0	0	0	0	1
4825 ROSS AVE	0	1	0	0	0	0	0	0	0	0	0	0	0	0	0	1

OT: Out of City

5/1/2025 11:45:53 AM

Arrest Address	D1	D2	D3	D4	D5	D6	D7	D8	D9	D10	D11	D12	D13	D14	OT	Total
500 S LAMAR ST	0	1	0	0	0	0	0	0	0	0	0	0	0	0	0	1
5000 ROSS AVE	0	1	0	0	0	0	0	0	0	0	0	0	0	0	0	1
5006 CEDAR SPRINGS RD	0	1	0	0	0	0	0	0	0	0	0	0	0	0	0	1
5020 N HALL ST	0	1	0	0	0	0	0	0	0	0	0	0	0	0	0	1
5124 LIVE OAK ST	0	1	0	0	0	0	0	0	0	0	0	0	0	0	0	1
5201 ROSS AVE	0	1	0	0	0	0	0	0	0	0	0	0	0	0	0	1
5500 LINDSLEY AVE	0	1	0	0	0	0	0	0	0	0	0	0	0	0	0	1
5502 HARRY HINES BLVD	0	1	0	0	0	0	0	0	0	0	0	0	0	0	0	1
5700 HARRY HINES BLVD	0	1	0	0	0	0	0	0	0	0	0	0	0	0	0	1
5855 MAPLE AVE	0	1	0	0	0	0	0	0	0	0	0	0	0	0	0	1
5860 E R L THORNTON FWY	0	1	0	0	0	0	0	0	0	0	0	0	0	0	0	1
5940 FOREST PARK RD	0	1	0	0	0	0	0	0	0	0	0	0	0	0	0	1
600 N HALL ST	0	1	0	0	0	0	0	0	0	0	0	0	0	0	0	1
6008 MAPLE AVE	0	1	0	0	0	0	0	0	0	0	0	0	0	0	0	1
6400 MAPLE AVE	0	1	0	0	0	0	0	0	0	0	0	0	0	0	0	1
835 S GOOD LATIMER EXPY	0	1	0	0	0	0	0	0	0	0	0	0	0	0	0	1
8851 DENTON DR	0	1	0	0	0	0	0	0	0	0	0	0	0	0	0	1
9936 LINGO LN	0	1	0	0	0	0	0	0	0	0	0	0	0	0	0	1
2452 MATLAND DR	0	0	1	0	0	0	0	0	0	0	0	0	0	0	0	1
2935 W CAMP WISDOM RD	0	0	1	0	0	0	0	0	0	0	0	0	0	0	0	1
120 MT ARARAT ST	1	0	0	0	0	0	0	0	0	0	0	0	0	0	0	1
1441 N BECKLEY AVE	1	0	0	0	0	0	0	0	0	0	0	0	0	0	0	1
1800 S POLK ST	1	0	0	0	0	0	0	0	0	0	0	0	0	0	0	1
202 S MARSALIS AVE	1	0	0	0	0	0	0	0	0	0	0	0	0	0	0	1
2022 N BECKLEY AVE	1	0	0	0	0	0	0	0	0	0	0	0	0	0	0	1
2215 WILBUR ST	1	0	0	0	0	0	0	0	0	0	0	0	0	0	0	1
2217 S MONTREAL AVE	1	0	0	0	0	0	0	0	0	0	0	0	0	0	0	1
2427 W JEFFERSON BLVD	1	0	0	0	0	0	0	0	0	0	0	0	0	0	0	1
2760 ASTER ST	1	0	0	0	0	0	0	0	0	0	0	0	0	0	0	1
3223 FORT WORTH AVE	1	0	0	0	0	0	0	0	0	0	0	0	0	0	0	1
3806 DAWES DR	1	0	0	0	0	0	0	0	0	0	0	0	0	0	0	1
3960 W DAVIS ST	1	0	0	0	0	0	0	0	0	0	0	0	0	0	0	1
400 S BECKLEY AVE	1	0	0	0	0	0	0	0	0	0	0	0	0	0	0	1
456 N ZANG BLVD	1	0	0	0	0	0	0	0	0	0	0	0	0	0	0	1
4673 OLD SPANISH TRL	1	0	0	0	0	0	0	0	0	0	0	0	0	0	0	1
655 WYNNEWOOD DR	1	0	0	0	0	0	0	0	0	0	0	0	0	0	0	1
902 S HAMPTON RD	1	0	0	0	0	0	0	0	0	0	0	0	0	0	0	1
915 W 8TH ST	1	0	0	0	0	0	0	0	0	0	0	0	0	0	0	1

OT: Out of City

5/1/2025 11:45:53 AM

Arrest Address	D1	D2	D3	D4	D5	D6	D7	D8	D9	D10	D11	D12	D13	D14	OT	Total
1000 CORINTH ST	0	1	0	0	0	0	0	0	0	0	0	0	0	0	0	1
1000 S ERVAY ST	0	1	0	0	0	0	0	0	0	0	0	0	0	0	0	1
1000 S HARWOOD ST	0	1	0	0	0	0	0	0	0	0	0	0	0	0	0	1
1001 ANNEX AVE	0	1	0	0	0	0	0	0	0	0	0	0	0	0	0	1
1220 W MOCKINGBIRD LN	0	1	0	0	0	0	0	0	0	0	0	0	0	0	0	1
1300 N PEAK ST	0	1	0	0	0	0	0	0	0	0	0	0	0	0	0	1
1300 S CESAR CHAVEZ BLVD	0	1	0	0	0	0	0	0	0	0	0	0	0	0	0	1
1400 BOTHAM JEAN BLVD	0	1	0	0	0	0	0	0	0	0	0	0	0	0	0	1
1500 MARILLA ST	0	1	0	0	0	0	0	0	0	0	0	0	0	0	0	1
1500 N CARROLL AVE	0	1	0	0	0	0	0	0	0	0	0	0	0	0	0	1
1527 ANNEX AVE	0	1	0	0	0	0	0	0	0	0	0	0	0	0	0	1
1550 EMPIRE CENTRAL	0	1	0	0	0	0	0	0	0	0	0	0	0	0	0	1
1702 S CESAR CHAVEZ BLVD	0	1	0	0	0	0	0	0	0	0	0	0	0	0	0	1
1800 CORSICANA ST	0	1	0	0	0	0	0	0	0	0	0	0	0	0	0	1
1818 CHESTNUT ST	0	0	0	0	0	0	1	0	0	0	0	0	0	0	0	1
1885 JOHN WEST RD	0	0	0	0	0	0	1	0	0	0	0	0	0	0	0	1
1900 JOHN WEST RD	0	0	0	0	0	0	1	0	0	0	0	0	0	0	0	1
2203 LAGOW ST	0	0	0	0	0	0	1	0	0	0	0	0	0	0	0	1
2301 PENNSYLVANIA AVE	0	0	0	0	0	0	1	0	0	0	0	0	0	0	0	1
2600 HIGHLAND RD	0	0	0	0	0	0	1	0	0	0	0	0	0	0	0	1
2700 GRAND WAY	0	0	0	0	0	0	1	0	0	0	0	0	0	0	0	1
3028 S MALCOLM X BLVD	0	0	0	0	0	0	1	0	0	0	0	0	0	0	0	1
3205 DILIDO RD	0	0	0	0	0	0	1	0	0	0	0	0	0	0	0	1
3218 S MALCOLM X BLVD	0	0	0	0	0	0	1	0	0	0	0	0	0	0	0	1
3335 WILBARGER DR	0	0	0	0	0	0	1	0	0	0	0	0	0	0	0	1
3431 CARPENTER AVE	0	0	0	0	0	0	1	0	0	0	0	0	0	0	0	1
3500 ASH LN	0	0	0	0	0	0	1	0	0	0	0	0	0	0	0	1
3516 N BUCKNER BLVD	0	0	0	0	0	0	1	0	0	0	0	0	0	0	0	1
3222 COMMUNITY DR	0	0	0	0	0	1	0	0	0	0	0	0	0	0	0	1
3305 LINDA DR	0	0	0	0	0	1	0	0	0	0	0	0	0	0	0	1
3402 MCBROOM ST	0	0	0	0	0	1	0	0	0	0	0	0	0	0	0	1
5909 W DAVIS ST	0	0	0	0	0	1	0	0	0	0	0	0	0	0	0	1
3917 W CAMP WISDOM RD	0	0	1	0	0	0	0	0	0	0	0	0	0	0	0	1
3933 S COCKRELL HILL RD	0	0	1	0	0	0	0	0	0	0	0	0	0	0	0	1
4640 COUNTRY CREEK DR	0	0	1	0	0	0	0	0	0	0	0	0	0	0	0	1
4715 NEEDLE LEAF LN	0	0	1	0	0	0	0	0	0	0	0	0	0	0	0	1
4718 MOUNTAIN CREEK PKWY	0	0	1	0	0	0	0	0	0	0	0	0	0	0	0	1
750 N RIVERFRONT BLVD	0	0	0	0	0	1	0	0	0	0	0	0	0	0	0	1

OT: Out of City

5/1/2025 11:45:53 AM

Arrest Address	D1	D2	D3	D4	D5	D6	D7	D8	D9	D10	D11	D12	D13	D14	OT	Total
1000 JACKSON ST	0	0	0	0	0	0	0	0	0	0	0	0	0	1	0	1
1015 ELM ST	0	0	0	0	0	0	0	0	0	0	0	0	0	1	0	1
114 N ORIENT ST	0	0	0	0	0	0	0	0	0	0	0	0	0	1	0	1
9767 WEBB CHAPEL RD	0	0	0	0	0	1	0	0	0	0	0	0	0	0	0	1
9801 HARRY HINES BLVD	0	0	0	0	0	1	0	0	0	0	0	0	0	0	0	1
1500 MARTIN LUTHER KING JR BLVD	0	0	0	0	0	0	1	0	0	0	0	0	0	0	0	1
Total	18	62	17	23	15	36	36	23	21	17	27	10	21	37	1	364

Memorandum



DATE May 8, 2025

CITY OF DALLAS

TO Members of the Community Police Oversight Board

SUBJECT **Complaints Received from April 1, 2025, to April 30, 2025**

This memorandum provides a summary of complaints received, and resolved by OCPO in April 2025. From **April 1 to April 30, 2025**, the **Office of Community Police Oversight (OCPO)** received a total of **147 complaints**. Each complaint undergoes an initial review by OCPO, in collaboration with the **Dallas Police Department's Internal Affairs Division (IAD)**, to determine the appropriate type of investigation:

Investigation Types

- **Control Number (CN):**
For allegations that could result in a written reprimand or higher. Investigated by the Internal Affairs Division.
- **Division Referral (DR):**
For less severe allegations that may result in corrective actions such as Advice and Instruction, Documented Counseling, or a Supervisor's Report of Correction. Investigated by the officer's division.
- **No Investigation (NI):**
For cases that will not be investigated by IAD (e.g., allegations submitted after 60 days or failing to meet legal requirements).
- **Public Integrity (PI):**
For allegations of criminal conduct by police officers. These are investigated by the **Public Integrity Unit**. All complaints that may rise to the level of a criminal offense, including anonymous submissions, are forwarded to this unit.

Reasons for No Investigation (NI)

- **Does Not Meet Criteria:** Complainant refused to provide a written statement (per TX GC 614.022)
- **Duplicate Complaint:** Allegation already under review or previously addressed.
- **Failure to Articulate:** No clear allegation of misconduct provided.
- **Guilt or Innocence:** Complaint challenges legal guilt, not officer conduct
- **Information Only:** Request for or provision of unrelated information
- **More Information Needed:** Insufficient information to proceed.
- **No Violation:** Preliminary review finds no policy violation.

- **No Violation (BWC):** Body Worn Camera review confirms no misconduct.
- **Non-Employee:** Complaint involves a non-DPD individual.
- **Sixty Day:** Complaint received more than 60 days after incident with no good cause.
- **Third Party:** Complainant was not a victim or witness of the incident.

Complaint Classification Summary

The **147** complaints received were categorized as follows:

- **10** classified as *No Investigation (NI)*
- **3** classified as *Division Referral (DR)*
- **1** classified as *Control Number (CN)*
- **1** classified as *Public Integrity (PI)*
- **132** complaints are *pending determination*

Non-Pending Complaints

The remaining complaints (those already reviewed) were further categorized:

- **1** Involved *Discourtesy or Unprofessionalism*
- **1** *Improper Action*
- **1** *Improper or No Investigation*
- **2** Involved *Inappropriate Use of Force*
- **1** was determined *Duplicate Complaint*
- **1** was determined *Information Referred to Divisions*
- **2** was determined *No Violation*
- **1** *More Information*
- **3** *Information Only*
- **2** *Non Employee*

Completed Cases

During the month of April 2025, there were 16 cases in which an investigation was completed.

Breakdown of Completed Cases:

- **12** cases classified as *Division Referral (DR)*
- **4** cases classified as *Control Number (CN)*

Completed Cases Findings

- **2** cases were listed as *Complete*
- **2** cases were listed as *Exonerated*

- **10** cases were listed as *Unfounded*
- **1** case was listed as *Not Sustained*
- **13** cases were listed as *Sustained*

Disciplinary Actions Taken on the 13 Sustained Cases

- **Documented Counseling:** 8 instances
- **Supervisors Report:** 2 instances
- **Verbal Coaching:** 4 instances
- **Advice & Counseling:** 1 instance
- **Allegation Rescinded:** 1 instance
- **No Action:** 13 instances (e.g., Unfounded, Exonerated, Complete)

Most Common Allegations:

- **Failed to complete reports on time:** 5 occurrences
- **Search, Illegal or Improper:** 6 occurrences
- **Discourtesy/Unprofessionalism:** 6 occurrences
- **Improper or No Action:** 5 occurrences

This memorandum summarizes complaints received and reviewed in April 2025. For further details or questions, please refer to the following spreadsheet or contact the Office of Community Police Oversight.

IA Number	Incident type	Investigative unit	Date Received	Date Completed	Classification	Sub-Classification
EC2025-0317	External Complaint	Police Oversight	4/1/2025	4/2/2025	Use of Force	Inappropriate Use of Force
EC2025-0323	External Complaint	Police Oversight	4/1/2025	4/2/2025	No Investigation Conducted	Information Only
EC2025-0324	External Complaint	Police Oversight	4/1/2025	4/2/2025	No Investigation Conducted	No Violation BWC
EC2025-0318	External Complaint	Police Oversight	4/1/2025	4/2/2025	No Investigation Conducted	Non Employee
EC2025-0319	External Complaint	Police Oversight	4/1/2025	4/2/2025		
EC2025-0367	External Complaint	Police Oversight	4/1/2025	4/11/2025		
EC2025-0321	External Complaint	Police Oversight	4/2/2025	4/2/2025	No Investigation Conducted	Information Referred to Divisions
EC2025-0322	External Complaint	Police Oversight	4/2/2025	4/2/2025	No Investigation Conducted	Non Employee
EC2025-0320	External Complaint	Police Oversight	4/2/2025	4/2/2025		
EC2025-0333	External Complaint	Police Oversight	4/2/2025	4/3/2025		
EC2025-0337	External Complaint	Police Oversight	4/2/2025	4/7/2025		
EC2025-0370	External Complaint	Police Oversight	4/2/2025	4/14/2025		

EC2025-0334	External Complaint	Police Oversight	4/3/2025	4/3/2025		
EC2025-0327	External Complaint	Police Oversight	4/3/2025	4/3/2025		
EC2025-0328	External Complaint	Police Oversight	4/3/2025	4/3/2025		
EC2025-0336	External Complaint	Police Oversight	4/3/2025	4/4/2025		
EC2025-0348	External Complaint	Police Oversight	4/3/2025	4/9/2025		
EC2025-0338	External Complaint	Police Oversight	4/4/2025	4/7/2025	No Investigation Conducted	Duplicate Complaint
EC2025-0343	External Complaint	Police Oversight	4/4/2025	4/8/2025		
EC2025-0368	External Complaint	Police Oversight	4/4/2025	4/11/2025		
EC2025-0357	External Complaint	Police Oversight	4/4/2025	4/10/2025		
EC2025-0383	External Complaint	Police Oversight	4/5/2025	4/16/2025		
EC2025-0385	External Complaint	Police Oversight	4/5/2025	4/16/2025		
EC2025-0364	External Complaint	Police Oversight	4/5/2025	4/10/2025		
EC2025-0392	External Complaint	Police Oversight	4/6/2025	4/16/2025		
EC2025-0347	External Complaint	Police Oversight	4/7/2025	4/8/2025	No Investigation Conducted	Information Only
EC2025-0341	External Complaint	Police Oversight	4/7/2025	4/8/2025	No Investigation Conducted	No Violation BWC
EC2025-0346	External Complaint	Police Oversight	4/7/2025	4/8/2025	Divisional Investigation Citizen Impact	Discourtesy or Unprofessionalism
EC2025-0372	External Complaint	Police Oversight	4/7/2025	4/14/2025	Divisional Investigation Citizen Impact	Improper Action
EC2025-0339	External Complaint	Police Oversight	4/7/2025	4/7/2025		
EC2025-0366	External Complaint	Police Oversight	4/7/2025	4/10/2025		
EC2025-0365	External Complaint	Police Oversight	4/7/2025	4/10/2025		
EC2025-0356	External Complaint	Police Oversight	4/7/2025	4/9/2025		
EC2025-0345	External Complaint	Police Oversight	4/7/2025	4/8/2025		
EC2025-0354	External Complaint	Police Oversight	4/7/2025	4/9/2025		
EC2025-0362	External Complaint	Police Oversight	4/7/2025	4/10/2025		
EC2025-0344	External Complaint	Police Oversight	4/8/2025	4/8/2025	No Investigation Conducted	Information Only
EC2025-0342	External Complaint	Police Oversight	4/8/2025	4/8/2025		
EC2025-0340	External Complaint	Police Oversight	4/8/2025	4/8/2025		
EC2025-0349	External Complaint	Police Oversight	4/8/2025	4/9/2025		
EC2025-0382	External Complaint	Police Oversight	4/8/2025	4/16/2025		

EC2025-0395	External Complaint	Police Oversight	4/8/2025	4/16/2025		
EC2025-0350	External Complaint	Police Oversight	4/9/2025	4/9/2025	No Investigation Conducted	More Information
EC2025-0351	External Complaint	Police Oversight	4/9/2025	4/9/2025		
EC2025-0352	External Complaint	Police Oversight	4/9/2025	4/9/2025		
EC2025-0353	External Complaint	Police Oversight	4/9/2025	4/9/2025		
EC2025-0363	External Complaint	Police Oversight	4/9/2025	4/10/2025		
EC2025-0373	External Complaint	Police Oversight	4/9/2025	4/14/2025		
EC2025-0371	External Complaint	Police Oversight	4/9/2025	4/14/2025		
EC2025-0380	External Complaint	Police Oversight	4/9/2025	4/15/2025		
EC2025-0398	External Complaint	Police Oversight	4/9/2025	4/17/2025		
EC2025-0401	External Complaint	Police Oversight	4/9/2025	4/17/2025		
EC2025-0402	External Complaint	Police Oversight	4/9/2025	4/17/2025		
EC2025-0361	External Complaint	Police Oversight	4/10/2025	4/10/2025		
EC2025-0359	External Complaint	Police Oversight	4/10/2025	4/10/2025		
EC2025-0360	External Complaint	Police Oversight	4/10/2025	4/10/2025		
EC2025-0358	External Complaint	Police Oversight	4/10/2025	4/10/2025		
EC2025-0404	External Complaint	Police Oversight	4/10/2025	4/18/2025		
EC2025-0384	External Complaint	Police Oversight	4/10/2025	4/16/2025		
EC2025-0399	External Complaint	Police Oversight	4/10/2025	4/17/2025		
EC2025-0408	External Complaint	Police Oversight	4/11/2025	4/18/2025		
EC2025-0424	External Complaint	Police Oversight	4/12/2025	4/24/2025		
EC2025-0445	External Complaint	Police Oversight	4/13/2025	4/25/2025		
EC2025-0375	External Complaint	Police Oversight	4/14/2025	4/14/2025	Use of Force	Inappropriate Use of Force
EC2025-0394	External Complaint	Police Oversight	4/14/2025	4/16/2025	Divisional Investigation Citizen Impact	Improper or No Investigation
EC2025-0377	External Complaint	Police Oversight	4/14/2025	4/14/2025		
EC2025-0376	External Complaint	Police Oversight	4/14/2025	4/14/2025		
EC2025-0369	External Complaint	Police Oversight	4/14/2025	4/14/2025		
EC2025-0374	External Complaint	Police Oversight	4/14/2025	4/14/2025		
EC2025-0378	External Complaint	Police Oversight	4/14/2025	4/15/2025		
EC2025-0391	External Complaint	Police Oversight	4/14/2025	4/16/2025		

EC2025-0429	External Complaint	Police Oversight	4/14/2025	4/23/2025		
EC2025-0396	External Complaint	Police Oversight	4/14/2025	4/17/2025		
EC2025-0409	External Complaint	Police Oversight	4/14/2025	4/18/2025		
EC2025-0381	External Complaint	Police Oversight	4/14/2025	4/16/2025		
EC2025-0379	External Complaint	Police Oversight	4/15/2025	4/15/2025		
EC2025-0389	External Complaint	Police Oversight	4/15/2025	4/16/2025		
EC2025-0390	External Complaint	Police Oversight	4/15/2025	4/16/2025		
EC2025-0405	External Complaint	Police Oversight	4/15/2025	4/18/2025		
EC2025-0397	External Complaint	Police Oversight	4/15/2025	4/17/2025		
EC2025-0400	External Complaint	Police Oversight	4/15/2025	4/17/2025		
EC2025-0386	External Complaint	Police Oversight	4/16/2025	4/16/2025		
EC2025-0388	External Complaint	Police Oversight	4/16/2025	4/16/2025		
EC2025-0387	External Complaint	Police Oversight	4/16/2025	4/16/2025		
EC2025-0423	External Complaint	Police Oversight	4/16/2025	4/23/2025		
EC2025-0422	External Complaint	Police Oversight	4/16/2025	4/23/2025		
EC2025-0393	External Complaint	Police Oversight	4/16/2025	4/16/2025		
EC2025-0411	External Complaint	Police Oversight	4/16/2025	4/21/2025		
EC2025-0425	External Complaint	Police Oversight	4/17/2025	4/23/2025		
EC2025-0438	External Complaint	Police Oversight	4/17/2025	4/24/2025		
EC2025-0406	External Complaint	Police Oversight	4/17/2025	4/18/2025		
EC2025-0403	External Complaint	Police Oversight	4/17/2025	4/18/2025		
EC2025-0407	External Complaint	Police Oversight	4/18/2025	4/18/2025		
EC2025-0410	External Complaint	Police Oversight	4/18/2025	4/18/2025		
EC2025-0432	External Complaint	Police Oversight	4/18/2025	4/24/2025		
EC2025-0433	External Complaint	Police Oversight	4/18/2025	4/24/2025		
EC2025-0416	External Complaint	Police Oversight	4/19/2025	4/22/2025		
EC2025-0427	External Complaint	Police Oversight	4/19/2025	4/23/2025		
EC2025-0412	External Complaint	Police Oversight	4/20/2025	4/21/2025		
EC2025-0413	External Complaint	Police Oversight	4/21/2025	4/21/2025		
EC2025-0414	External Complaint	Police Oversight	4/21/2025	4/21/2025		

EC2025-0417	External Complaint	Police Oversight	4/21/2025	4/22/2025		
EC2025-0418	External Complaint	Police Oversight	4/21/2025	4/22/2025		
EC2025-0415	External Complaint	Police Oversight	4/21/2025	4/22/2025		
EC2025-0421	External Complaint	Police Oversight	4/21/2025	4/23/2025		
EC2025-0420	External Complaint	Police Oversight	4/21/2025	4/23/2025		
EC2025-0439	External Complaint	Police Oversight	4/21/2025	4/25/2025		
EC2025-0440	External Complaint	Police Oversight	4/21/2025	4/25/2025		
EC2025-0434	External Complaint	Police Oversight	4/21/2025	4/24/2025		
EC2025-0430	External Complaint	Police Oversight	4/22/2025	4/23/2025		
EC2025-0449	External Complaint	Police Oversight	4/22/2025	4/28/2025		
EC2025-0452	External Complaint	Police Oversight	4/22/2025	4/28/2025		
EC2025-0453	External Complaint	Police Oversight	4/22/2025	4/29/2025		
EC2025-0444	External Complaint	Police Oversight	4/22/2025	4/25/2025		
EC2025-0450	External Complaint	Police Oversight	4/22/2025	4/28/2025		
EC2025-0460	External Complaint	Police Oversight	4/22/2025	4/30/2025		
EC2025-0428	External Complaint	Police Oversight	4/23/2025	4/23/2025		
EC2025-0431	External Complaint	Police Oversight	4/23/2025	4/23/2025		
EC2025-0419	External Complaint	Police Oversight	4/23/2025	4/23/2025		
EC2025-0426	External Complaint	Police Oversight	4/23/2025	4/23/2025		
EC2025-0441	External Complaint	Police Oversight	4/23/2025	4/25/2025		
EC2025-0454	External Complaint	Police Oversight	4/23/2025	4/29/2025		
EC2025-0459	External Complaint	Police Oversight	4/23/2025	4/30/2025		
EC2025-0436	External Complaint	Police Oversight	4/23/2025	4/24/2025		
EC2025-0435	External Complaint	Police Oversight	4/23/2025	4/24/2025		
EC2025-0455	External Complaint	Police Oversight	4/23/2025	4/29/2025		
EC2025-0437	External Complaint	Police Oversight	4/24/2025	4/24/2025		
EC2025-0442	External Complaint	Police Oversight	4/25/2025	4/25/2025		
EC2025-0443	External Complaint	Police Oversight	4/25/2025	4/25/2025		
EC2025-0465	External Complaint	Un-assigned	4/25/2025	4/30/2025		
EC2025-0472	External Complaint	Police Oversight	4/25/2025	5/2/2025		

EC2025-0451	External Complaint	Police Oversight	4/27/2025	4/28/2025		
EC2025-0446	External Complaint	Police Oversight	4/28/2025	4/28/2025		
EC2025-0447	External Complaint	Police Oversight	4/28/2025	4/28/2025		
EC2025-0448	External Complaint	Police Oversight	4/28/2025	4/28/2025		
EC2025-0456	External Complaint	Police Oversight	4/28/2025	4/29/2025		
EC2025-0464	External Complaint	Police Oversight	4/28/2025	4/30/2025		
EC2025-0457	External Complaint	Police Oversight	4/29/2025	4/29/2025		
EC2025-0458	External Complaint	Police Oversight	4/29/2025	4/29/2025		
EC2025-0470	External Complaint	Police Oversight	4/29/2025	5/1/2025		
EC2025-0468	External Complaint	Police Oversight	4/29/2025	5/1/2025		
EC2025-0473	External Complaint	Police Oversight	4/29/2025	5/2/2025		
EC2025-0466	External Complaint	Police Oversight	4/30/2025	5/1/2025		
EC2025-0474	External Complaint	Police Oversight	4/30/2025	5/2/2025		
EC2025-0462	External Complaint	Police Oversight	4/30/2025	4/30/2025		
EC2025-0463	External Complaint	Police Oversight	4/30/2025	4/30/2025		
EC2025-0461	External Complaint	Police Oversight	4/30/2025	4/30/2025		

External Administrative Complaints Received as of 05/05/2025 for Fiscal Year 2024-2025

Total External Complaints by Source	Oct		Nov		Dec		Jan		Feb		March		April		May		June		July		Aug		Sept	
	DPD	OCPO	DPD	OCPO	DPD	OCPO	DPD	OCPO	DPD	OCPO	DPD	OCPO	DPD	OCPO	DPD	OCPO	DPD	OCPO	DPD	OCPO	DPD	OCPO	DPD	OCPO
DPD Total	89	89	57	57	71	71	83	83	76	79	71	71	125	125	0	0	0	0	0	0	0	0	0	0
External Email	29	29	20	20	30	30	46	46	42	42	38	38	85	85										
External Fax			1	1																				
External Letter	5	5	6	6	2	2	3	3	3	3			4	4										
External Telephone																								
External Online Form	5	5	2	2	2	2	4	4	2	2	1	1												
External Walk-in DPD	50	50	28	28	37	37	30	30	29	32	32	32	36	36										
OCPO Total	29	29	22	22	25	25	39	39	43	43	19	19	22	22	0	0	0	0	0	0	0	0	0	0
External Email OCPO	9	9	11	11	13	13	17	17	14	14	3	3	9	9										
External Fax OCPO											1	1												
External Letter OCPO	1	1											1	1										
External Telephone OCPO																								
External Online Form OCPO	19	19	9	9	12	12	21	21	27	27	12	12	9	9										
External Walk-in OCPO			2	2			1	1	2	2	3	3	3	3										
Grand Total	118	118	79	79	96	96	122	122	119	122	90	90	147	147	0	0	0	0	0	0	0	0	0	0
External Complaints Processed by Internal Affairs as of 05/05/2025																								
Divisional Investigations with Category	9	9	11	11	13	13	10	10	4	4	15	15	3	3	0	0	0	0	0	0	0	0	0	0
Discourtesy or Unprofessionalism			4	4	3	3	2	2	2	2	5	5	1	1										
Fail to Complete Reports					2	2	1	1																
Improper Action	8	8	4	4	7	7	5	5	2	2	10	10	1	1										
Improper Comments			2	2																				
Improper or No Investigation	1	1	1	1	1	1	2	2					1	1										
Internal Affairs Investigations and Category	4	4	3	3	5	5	7	7	3	3	8	8	2	2	0	0	0	0	0	0	0	0	0	0
Abuse of Authority																								
Adverse Conduct											2	2												
Dispatch/911 Violation																								
Discourtesy to Other Employees																								
Failed to Complete Report on Time																								
Failed to Secure Property																								
Harassment	1	1									1	1												
Illegal or Improper Search	1	1																						
Improper or False Arrest																								
Improper or No Investigation																								
Improper Release of Information																								
Incomplete or Erroneous Report							1	1																
Inquiry																								
Lost/Damaged Citizen Property																								
Mistreatment of Citizen							1	1			1	1												
Placed Citizen in Danger																								
Racial Profiling																								
Use of Force	1	1			2	2	2	2	1	1	4	4	2	2										
Improper Action or Comments	1	1	3	3	3	3	3	3	2	2														
Complaints Referred to the Public Integrity Unit	2	2	0	0	0	0	1	1	0	0	2	2	1	1										
Preliminary Investigation and Outcome	105	105	65	65	78	78	105	105	112	112	67	67	142	142	0	0	0	0	0	0	0	0	0	0
Did not meet criteria			1	1			4	4	7	7	2	2												
Duplicate Complaint	18	18	15	15	6	6	6	6	12	12	3	3	1	1										
Fail to Articulate	13	13	6	6	11	11	7	7	9	9	14	14												
Guilt or Innocence	4	4	3	3	2	2	6	6	3	3	3	3												
Information Only	16	16	10	10	12	12	24	24	19	19	12	12	4	4										
More Information	9	9	7	7	3	3	9	9	8	8	6	6	1	1										
Need Signature																								
No Violation	15	15	6	6	9	9	12	12	29	29	7	7												
No Violation BWC	18	18	6	6	14	14	14	14	9	9	6	6	2	2										
Non Employee	5	5	5	5	11	11	10	10	5	5	5	5	2	2										
Other (Outside Agency)	5	5	4	4	2	2	3	3	8	8	3	3												
Training Recommendation																								
Possible																								
Sixty Day					4	4	4	4	1	1	1	1												
Third Party	2	2	2	2	4	4	2	2			1	1												
Unknown Officer																								
OCPO Investigation																								
Recent EC's under review (as of 05/05/2025)							4	4	2	2	4	4	132	132										
Grand Totals	118	118	79	79	96	96	122	122	119	119	90	90	147	147	0	0	0	0	0	0	0	0	0	0

The Internal Affairs Division calculates monthly complaints

Inc. IA No	Inc. Incident type	Inc. Linked Case Number	Inc. Source	Inc. Occurred date	Inc. Received date	Inc. Completed date	Off. Badge/ID number	Off. Type	Alg. Allegation	Alg. Finding	Act. Action taken	Inc. Database row #
CN2024-099	External Investigation	EC2024-1201	External		10/21/2024	4/10/2025	10282	Sworn	Administrative Inquiry	Complete		222284
CN2025-006	Inquiry	EC2024-1417	External		12/30/2024	4/7/2025			Improper Release of Departmental Information	Complete		224296
DR2025-007	Division Referral	EC2025-0097	External Walk-in DPD	12/4/2024	1/27/2025	4/24/2025	11109	Sworn	Failed to complete reports(s) on time	Exonerated		225925
DR2025-011	Division Referral	EC2025-0210	External Online Form OPO	2/4/2025	2/21/2025	4/8/2025	8796	Sworn	Improper issuance of a citation	Exonerated		226080
DR2025-009	Division Referral	EC2025-0119	External Walk-in DPD	1/31/2025	2/4/2025	4/21/2025	12250	Sworn	Discourtesy/Unprofessionalism	Not Sustained		226073
CN2024-007	External Investigation	EC2023-1572	External	12/25/2023	12/27/2023	4/7/2025	10206	Sworn	Failed to take proper action as a Supervisor	Sustained	Supervisors Report	212726
CN2024-007	External Investigation	EC2023-1572	External	12/25/2023	12/27/2023	4/7/2025	12043	Sworn	Search, Illegal or Improper	Sustained	Documented Counseling	212726
CN2024-007	External Investigation	EC2023-1572	External	12/25/2023	12/27/2023	4/7/2025	12043	Sworn	Failed to complete reports(s) on time	Sustained	Documented Counseling	212726
CN2024-007	External Investigation	EC2023-1572	External	12/25/2023	12/27/2023	4/7/2025	11900	Sworn	Search, Illegal or Improper	Sustained	Documented Counseling	212726
CN2024-007	External Investigation	EC2023-1572	External	12/25/2023	12/27/2023	4/7/2025	11900	Sworn	Failed to complete reports(s) on time	Sustained	Documented Counseling	212726
CN2024-007	External Investigation	EC2023-1572	External	12/25/2023	12/27/2023	4/7/2025	12200	Sworn	Search, Illegal or Improper	Sustained	Documented Counseling	212726
CN2024-007	External Investigation	EC2023-1572	External	12/25/2023	12/27/2023	4/7/2025	12200	Sworn	Failed to complete reports(s) on time	Sustained	Documented Counseling	212726
CN2024-170	External Investigation	EC2024-1040	External	8/15/2024	9/5/2024	4/11/2025	11908	Sworn	Place Person In Danger, Unrec.	Sustained	Allegation rescinded	220836
DR2025-004	Division Referral	EC2025-0054	External Email	1/10/2025	1/16/2025	4/29/2025	11746	Sworn	Improper or No Action	Sustained	Advice & Counseling	225861
DR2025-014	Division Referral	EC2025-0245	External Email	2/4/2025	3/5/2025	4/14/2025	11867	Sworn	Improper or No Action	Sustained	Verbal Coaching	226402
DR2025-016	Division Referral	EC2025-0260	External Online Form OPO	3/7/2025	3/12/2025	4/21/2025	12437	Sworn	Improper Conduct	Sustained	Supervisors Report	226930
DR2025-018	Division Referral	EC2025-0232	External Online Form OPO	3/1/2025	3/3/2025	4/24/2025	10637	Sworn	Body worn camera policy violation	Sustained	Documented Counseling	227082
DR2025-019	Division Referral	EC2025-0254	External Walk-in OPO	3/3/2025	3/7/2025	4/30/2025	12169	Sworn	Discourtesy/Unprofessionalism	Sustained	Verbal Coaching	227326
CN2024-007	External Investigation	EC2023-1572	External	12/25/2023	12/27/2023	4/7/2025	11851	Sworn	Search, Illegal or Improper	Unfounded		212726
DR2025-010	Division Referral	EC2025-0056	External Online Form	1/3/2025	1/10/2025	4/10/2025	8651	Sworn	Improper Comments	Unfounded		226076
DR2025-012	Division Referral	EC2025-0105	External Walk-in DPD	12/28/2024	1/31/2025	4/21/2025			Improper or No Action	Unfounded		226065
DR2025-013	Division Referral	EC2025-0214	External Walk-in DPD	2/13/2025	2/21/2025	4/21/2025	9279	Sworn	Discourtesy/Unprofessionalism	Unfounded		226352
DR2025-013	Division Referral	EC2025-0214	External Walk-in DPD	2/13/2025	2/21/2025	4/21/2025	9279	Sworn	Inappropriate or Unnecessary Use of Force	Unfounded		226352
DR2025-013	Division Referral	EC2025-0214	External Walk-in DPD	2/13/2025	2/21/2025	4/21/2025	9279	Sworn	Search, Illegal or Improper	Unfounded		226352
DR2025-015	Division Referral	EC2025-0240	External Email	3/2/2025	3/3/2025	4/2/2025	12460	Sworn	Discourtesy/Unprofessionalism	Unfounded		226405
DR2025-015	Division Referral	EC2025-0240	External Email	3/2/2025	3/3/2025	4/2/2025	12586	Sworn	Discourtesy/Unprofessionalism	Unfounded		226405
DR2025-018	Division Referral	EC2025-0232	External Online Form OPO	3/1/2025	3/3/2025	4/24/2025	10637	Sworn	Improper or No Action	Unfounded	Documented Counseling	227082
DR2025-019	Division Referral	EC2025-0254	External Walk-in OPO	3/3/2025	3/7/2025	4/30/2025	12169	Sworn	Fail To Give Identification On Request	Unfounded	Verbal Coaching	227326

