
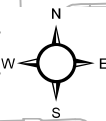
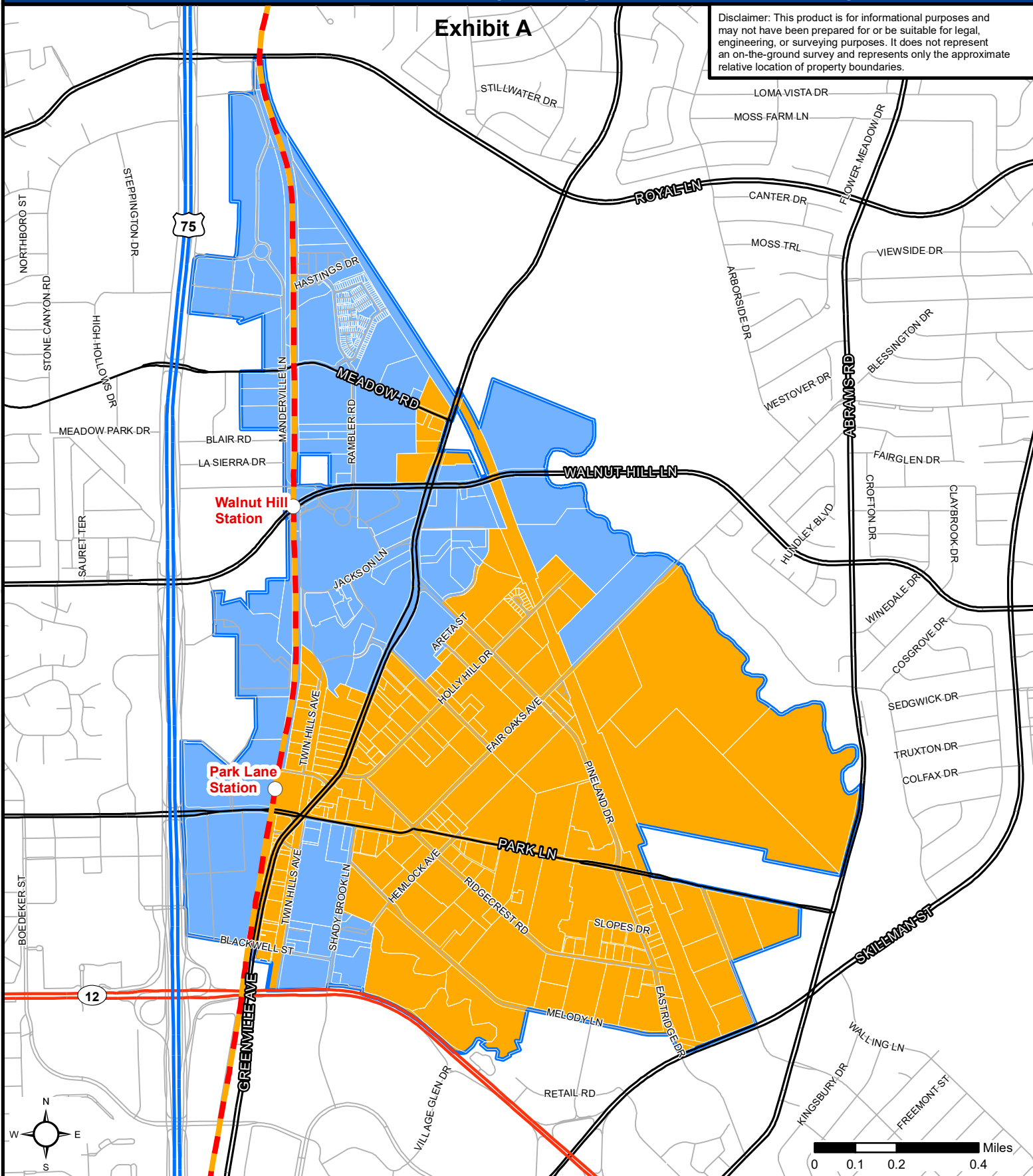


Midtown Improvement District (Formerly Vickery Meadow PID) Boundary Extension

Exhibit A

Disclaimer: This product is for informational purposes and may not have been prepared for or be suitable for legal, engineering, or surveying purposes. It does not represent an on-the-ground survey and represents only the approximate relative location of property boundaries.



Legend

- Proposed MID Standard Service Area
- Proposed MID Premium Service Area
- Proposed MID Parcels

- Freeway
- Tollway
- Highway
- Arterial
- Local Streets
- Rail Station
- DART Red Line
- DART Blue Line
- DART Green Line
- DART Orange Line
- Commuter Rail