

CITY PLAN COMMISSION**THURSDAY, OCTOBER 6, 2022****FILE NUMBER:** S212-328**SENIOR PLANNER:** Mohammad H. Bordbar**LOCATION:** Merlin Street, west of Al Lipscomb way.**DATE FILED:** September 7, 2022**ZONING:** PD 363 (Subarea 2)**PD LINK:** <https://dallascityhall.com/departments/city-attorney/Articles/PDF/Article%20363.pdf>**CITY COUNCIL DISTRICT:** 7 **SIZE OF REQUEST:** 1.899.-acres **MAPSCO:** 46N**APPLICANT/OWNER:** Southfair Community Development Corporation, City of Dallas

REQUEST: An application to replat a 1.899-acre tract of land containing all of Lots 18 through 28 in City Block 7/854 to create 11 lots ranging in size from 5,225 square feet to 15,557 square feet and to dedicate a right-of-way on property located on Merlin Street, west of Al Lipscomb way.

SUBDIVISION HISTORY: There has been no recent platting activity within close proximity to this request.

1. S212-024 was a request southeast of the present request to replat a 0.5170-acre tract of land containing all of Lots 1 and 2 and a portion of Lot 3 in City Block 12/854 to create one lot on property located on Grand Avenue at Malcolm X Boulevard, north corner. The request was approved on November 18, 2021 but has not been recorded.
2. S212-023 was a request south of the present request to replat a 0.3612-acre tract of land containing all of Lots 5 and 6 in City Block 7/854 to create one lot on property located on Grand Avenue at Merlin Street, north corner. The request was approved on November 18, 2021 but has not been recorded.

STAFF RECOMMENDATION: The request complies with the requirements of PD 363 (Subarea 2); therefore, staff recommends approval of the request subject to compliance with the following conditions:

General Conditions:

1. The final plat must conform to all requirements of the Dallas Development Code, Texas Local Government Code, Texas Land Surveying Practices Act and the General Rules and Regulations of the Texas Board of Land Surveying.
2. Department of Development Services, Engineering Division must verify that the plat conforms with the water, wastewater, and easement requirements under the provisions of Chapter 49 of the Dallas City Code.
3. Compliance with all plans, contracts, ordinances, and requirements of the City of Dallas. *Section 51A-8.102(a), (b), (c), and (d)*
4. The number and location of fire hydrants must comply with the Dallas Fire Code.

5. Any new or existing structure may not extend across new property lines. *Section 51A-8.503(e)*
6. On the final plat, all easement abandonments, and ROW abandonments must be by separate instrument with the recording information shown on the face of the plat. A release from the Real Estate Division is required prior to the plat being submitted to the Chairman for signature.
7. On the final plat, include two boundary corners tagged with these coordinates: "Texas State Plane Coordinate System, North Central Zone, North American Datum of 1983 on Grid Coordinate values, No Scale and no Projection."
8. On the final plat, monument all set corners per the Monumentation Ordinance. Prior to submittal of the final plat for the Chairman's signature. The monuments must be verified by the Chief City Surveyors Office in the Public Works Department. *Section 51A-8.617*
9. Provide ALL supporting documentation (i.e., deeds, plats, ordinances, easements...etc.) with a completed Final Plat Checklist to the Survey Plat Review Group (**SPRG**) with the Final Plat Submittal **after** City Plan Commission Approval.
10. Prior to the final plat, submit a tree survey to the Arborist. A release from the arborist is required prior to an early release request or the recordation of the plat, whichever occurs first.
11. The number of lots permitted by this plat is 11.

Paving & Drainage Conditions:

12. Submit a full set of Civil Engineering Plans (drainage, paving, street signage/markings/lighting) prepared per City Standards by a licensed (TX) Professional Engineer to Engineering Division in Room 200, Oak Cliff Municipal Center (i.e., 311T/DP). Additions and alterations to the public infrastructure require approval and may require private development contracts with bonds. 51A-8.102 (c); 8.601(b)(4), (5), (6), (7), (8), (9)
13. Detention may be required if the capacity of available outfall is not adequate to carry the developed runoff. *Section 51A-8.611(c)*.
14. Place a note on the final plat stating "Lot-to-Lot drainage will not be allowed without proper City of Dallas Engineering Division approval" 51A 8.611(e)
15. Comply with Peaks Branch drainage requirements. Finish floor elevation is recommended to be 3' above nearest inlet, top of curb. Per DWU Floodplain Management Department recommendation

Right-of way Requirements Conditions:

16. On the final plat, dedicate a 15-foot by 15-foot Alley Sight Easement at the intersection of Merlin Street & the alley. *Section 51A-8.602(e)*

17. On the final plat, include a note that the site is within the 65 LDN contour of Dallas Love Field and this noise level may require special construction standards for certain uses per the building code. Dallas Building Code, Section 425.
18. Provide minimum alley ROW at the alley bend per City of Dallas Standard Construction Details File 251D-1 Page 4002

Survey (SPRG) Conditions:

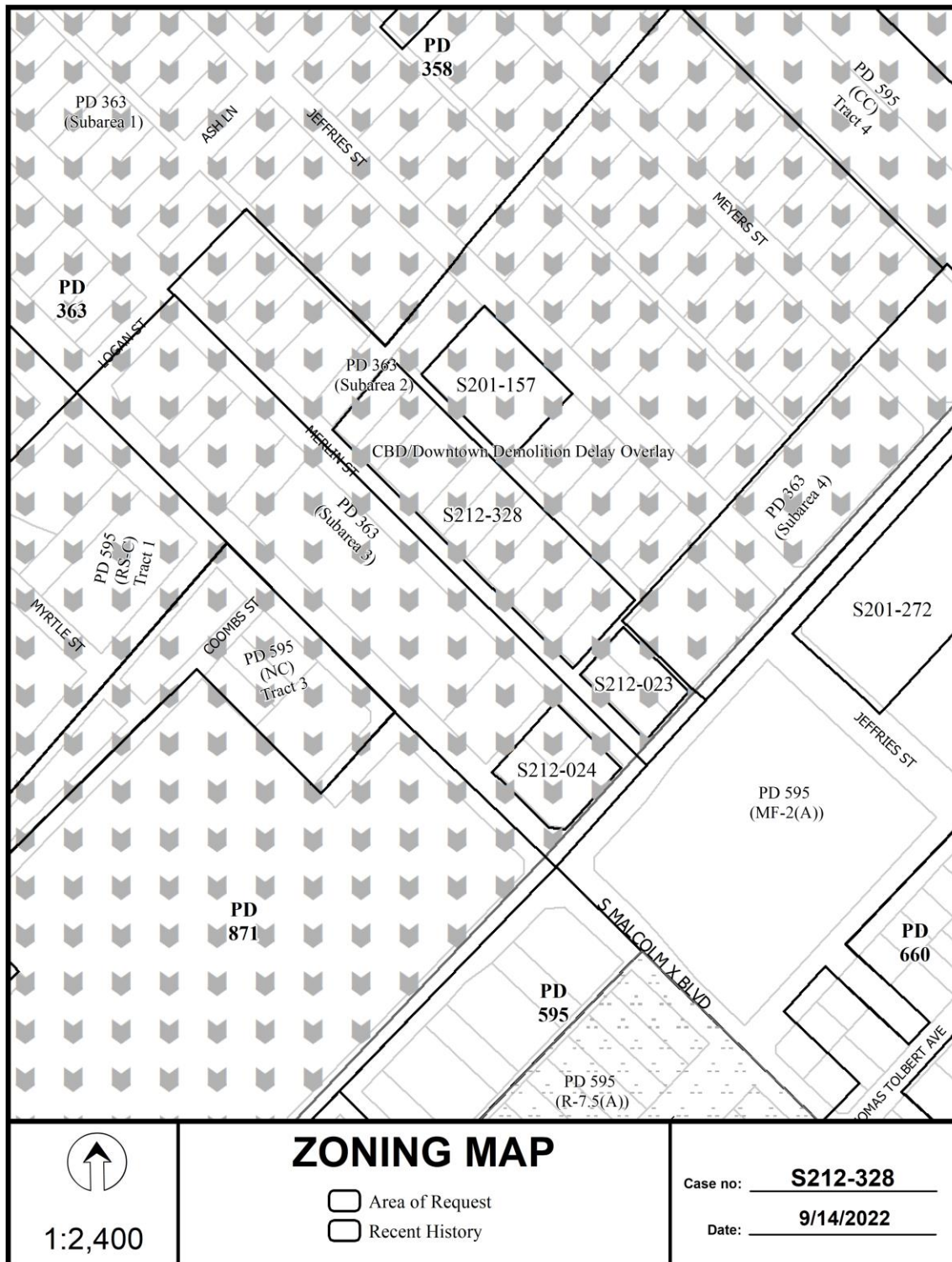
19. Prior to final plat, submit a completed final plat checklist and all supporting documents.
20. On the final plat, chose a new or different addition name. Platting Guidelines.


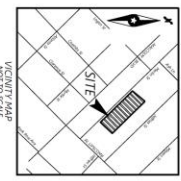
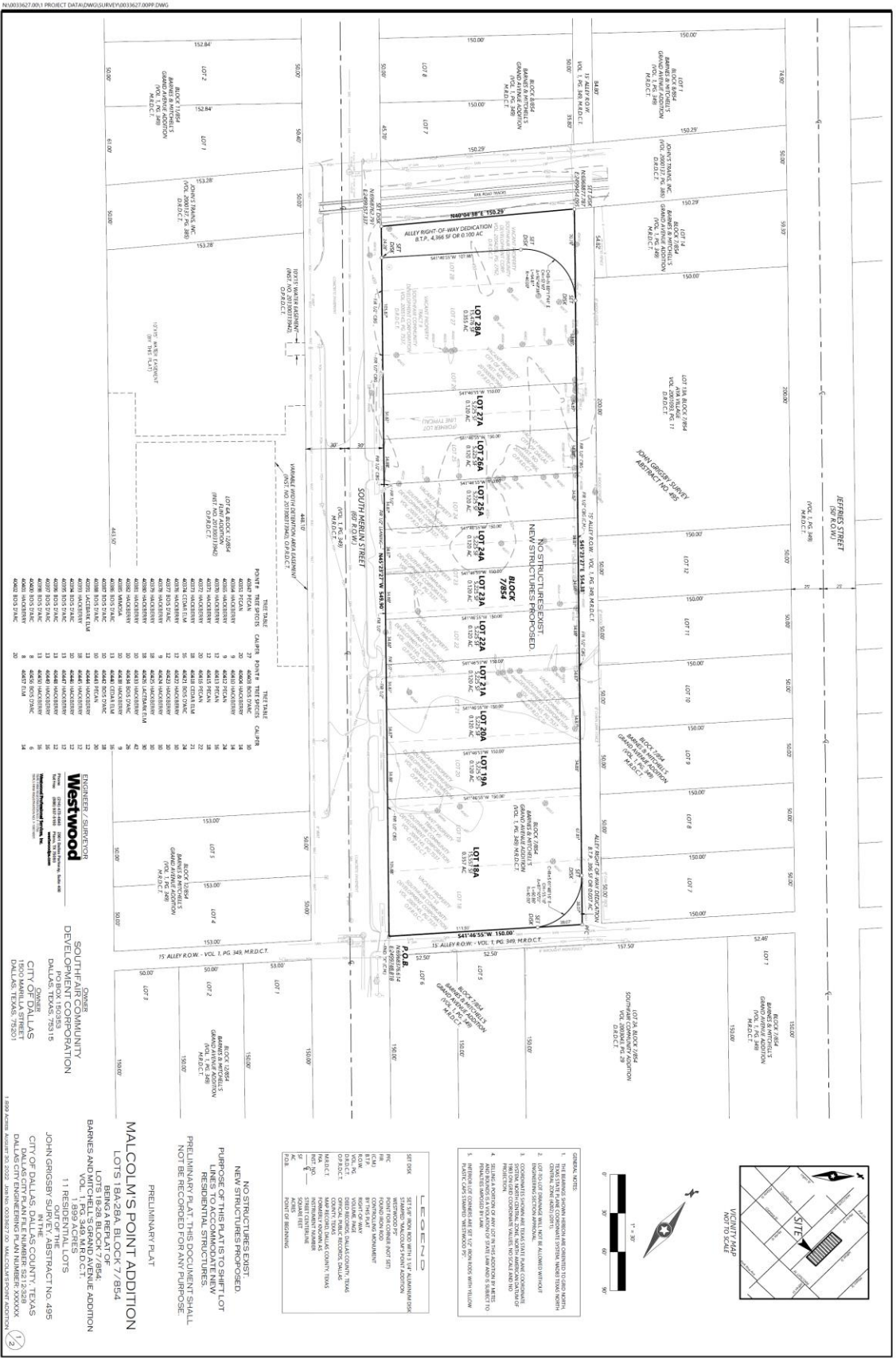
Dallas Water Utilities Conditions:

21. Additional design information is required for assessment. Site plan must be submitted showing proposed development, building finished floor elevation, development, existing mains – including downstream manhole, and proposed water and wastewater service locations. Submit water/wastewater engineering plans to 320 E. Jefferson Blvd., Room 200, Attention: Water and Wastewater Engineering.

Real Estate / Arborist / Street Name / GIS, Lot & Block Conditions:

22. On the final plat, change “South Merlin Street” to “Merlin Street”. Section 51A-8.403(a)(1)(A)(xii)
23. On the final plat, identify the property as Lots 18A, 20A-B, 21A, 22A, 23A-B, 24A, 25A-25B, 26A in City Block 7/854. Ordinance 1A, Page 131 pages 131-148, Section 2 (passed August 13, 1872).





- 1. OWNER: JOHN GROSBEY SURVEY, ABSTRACT NO. 495, CITY OF DALLAS, DALLAS COUNTY, TEXAS
- 2. PROJECT: MALCOLM'S POINT ADDITION
- 3. LOT 1: 1.00 AC
- 4. LOT 2: 1.00 AC
- 5. LOT 3: 1.00 AC
- 6. LOT 4: 1.00 AC
- 7. LOT 5: 1.00 AC
- 8. LOT 6: 1.00 AC
- 9. LOT 7: 1.00 AC
- 10. LOT 8: 1.00 AC
- 11. LOT 9: 1.00 AC
- 12. LOT 10: 1.00 AC
- 13. LOT 11: 1.00 AC
- 14. LOT 12: 1.00 AC
- 15. LOT 13: 1.00 AC
- 16. LOT 14: 1.00 AC
- 17. LOT 15: 1.00 AC
- 18. LOT 16: 1.00 AC
- 19. LOT 17: 1.00 AC
- 20. LOT 18: 1.00 AC
- 21. LOT 19: 1.00 AC
- 22. LOT 20: 1.00 AC
- 23. LOT 21: 1.00 AC
- 24. LOT 22: 1.00 AC
- 25. LOT 23: 1.00 AC
- 26. LOT 24: 1.00 AC

NO STRUCTURES EXIST	NO STRUCTURES EXIST
NEW STRUCTURES PROPOSED	NEW STRUCTURES PROPOSED
PURPOSE OF THIS PLAT IS TO SHIFT LOT	PURPOSE OF THIS PLAT IS TO SHIFT LOT
LINE TO ACCOMMODATE NEW	LINE TO ACCOMMODATE NEW
RESIDENTIAL STRUCTURE	RESIDENTIAL STRUCTURE
PRELIMINARY PLAT THIS DOCUMENT SHALL	PRELIMINARY PLAT THIS DOCUMENT SHALL
NOT BE RECORDED FOR ANY PURPOSE	NOT BE RECORDED FOR ANY PURPOSE

MALCOLM'S POINT ADDITION
LOTS 1-24
1.00 ACRES
11.989 ACRES
JOHN GROSBEY SURVEY, ABSTRACT NO. 495
CITY OF DALLAS, DALLAS COUNTY, TEXAS
DALLAS, TEXAS 75201

