

CITY PLAN COMMISSION**THURSDAY, OCTOBER 6, 2022****FILE NUMBER:** S212-329**SENIOR PLANNER:** Mohammad H. Bordbar**LOCATION:** Lupo Drive at Vicksburg Street, northwest corner**DATE FILED:** September 7, 2022**ZONING:** IR**CITY COUNCIL DISTRICT:** 6 **SIZE OF REQUEST:** 0.950-acres**MAPSCO:** 34W**APPLICANT/OWNER:** Oncor

REQUEST: An application to replat a 0.950-acre tract of land containing all of Lots 1 through 6 in City Block 6/8570 to create one lot on property located on Lupo Drive at Vicksburg Street, northwest corner.

SUBDIVISION HISTORY: There has been no recent platting activity within close proximity to this request.

1. S190-214 was a request west of the present request to replat a 0.80-acre tract of land containing all of Lots 1 through 5 in City Block 9/8570 to create one lot on property located on Lupo Drive, at Vicksburg Street, northeast corner. The request was approved on September 17, 2020 but has not been recorded.
2. S190-208 was a request southwest of the present request to replat a 0.639-acre tract of land containing all of Lots 15 through 18 in City Block 2/8570 and a portion of abandoned Burgess Boulevard to create one 0.223-acre lot and one 0.416-acre lot on property located on Memphis Street, at the terminus of Burgess Boulevard. The request was approved September 3, 2020 but has not been recorded.
3. S178-234 was a request north of the present request to create one 0.459-acre lot from a tract of land in City Block 7909 on property located at 2899 Irving Boulevard at Inwood Road, southeast corner. The request was approved July 19, 2018 but has not been recorded.
4. S178-106 was a request southwest of the present request to replat a 1.7100-acre tract of land containing all of Lot 1 in City Block 7193 to create a new floodway easement, establish a Natural Channel Setback, and to create an off-site drainage easement on a 1.7100-acre tract of land located on Irving Boulevard at Inwood Road, southwest corner. The request was approved March 1, 2018 and has not been recorded.

STAFF RECOMMENDATION: The request complies with the requirements of the IR Industrial Research District; therefore, staff recommends approval of the request subject to compliance with the following conditions:

General Conditions:

1. The final plat must conform to all requirements of the Dallas Development Code, Texas Local Government Code, Texas Land Surveying Practices Act and the General Rules and Regulations of the Texas Board of Land Surveying.
2. Department of Development Services, Engineering Division must verify that the plat conforms with the water, wastewater, and easement requirements under the provisions of Chapter 49 of the Dallas City Code.
3. Compliance with all plans, contracts, ordinances, and requirements of the City of Dallas. *Section 51A-8.102(a), (b), (c), and (d)*
4. The number and location of fire hydrants must comply with the Dallas Fire Code.
5. Any new or existing structure may not extend across new property lines. *Section 51A-8.503(e)*
6. On the final plat, all easement abandonments, and ROW abandonments must be by separate instrument with the recording information shown on the face of the plat. A release from the Real Estate Division is required prior to the plat being submitted to the Chairman for signature.
7. On the final plat, include two boundary corners tagged with these coordinates: "Texas State Plane Coordinate System, North Central Zone, North American Datum of 1983 on Grid Coordinate values, No Scale and no Projection."
8. On the final plat, monument all set corners per the Monumentation Ordinance. Prior to submittal of the final plat for the Chairman's signature. The monuments must be verified by the Chief City Surveyors Office in the Public Works Department. *Section 51A-8.617*
9. Provide ALL supporting documentation (i.e., deeds, plats, ordinances, easements...etc.) with a completed Final Plat Checklist to the Survey Plat Review Group (**SPRG**) with the Final Plat Submittal **after** City Plan Commission Approval.
10. Prior to the final plat, submit a tree survey to the Arborist. A release from the arborist is required prior to an early release request or the recordation of the plat, whichever occurs first.
11. The number of lots permitted by this plat is one.

Paving & Drainage Conditions:

12. Submit a full set of Civil Engineering Plans (drainage, paving, street signage/marketing/lighting) prepared per City Standards by a licensed (TX) Professional Engineer to Engineering Division in Room 200, Oak Cliff Municipal Center (i.e., 311T/DP). Additions and alterations to the public infrastructure require approval and may require private development contracts with bonds. *51A-8.102 (c); 8.601(b)(4), (5), (6), (7), (8), (9)*
13. Detention may be required if the capacity of available outfall is not adequate to carry the developed runoff. *Section 51A-8.611(c)*.

14. Place a note on the final plat stating "Lot-to-Lot drainage will not be allowed without proper City of Dallas Engineering Division approval" 51A 8.611(e)

Right-of way Requirements Conditions:

15. On the final plat, dedicate 28 feet of right-of-way (via fee simple or street easement) from the established centerline of Vicksburg Street. Sections 51A-8.602(c), 51A-8.604(c) and 51A-8.611(c).
16. On the final plat, dedicate a minimum 5-foot by 5-foot corner clip (via fee simple or street easement) at the intersection of Lupo Drive and Vicksburg Street. Section 51A 8.602(d)(1)
17. Prior to final plat, a larger corner clip may be requested during engineering plan and traffic review to accommodate an adequate turning radius, or to maintain public/traffic appurtenances, within the area of the corner clip. Section 51A 8.602(d)(1), 51A 8.608(a)

Flood Plain Conditions:

18. On the final plat, determine the 100-year water surface elevation across this addition.
19. On the final plat, dedicate floodway easement, floodway management area or floodway easement (within common area), with the appropriate easement statement included on the face of the Plat. 51A 8.611(d); DWU Floodplain Management; Drainage Design Manual Addendum V
20. On the final plat, include additional paragraph in Owner's Certificate (pertaining to the floodplain). 51A 8.611(d); DWU Floodplain Management; Drainage Design Manual Addendum V
21. On the final plat, specify minimum fill and minimum finished floor elevations. *Section 51A-8.611(d), Trinity Watershed Management.*
22. On the final plat, show the natural channel set back from the crest of the natural channel. *Section 51A-8.611(d), Trinity Watershed Management.*
23. Prior to submission of the final plat, set floodway monument markers and provide documentation that the monuments have been set. *Section 51A-8.617(d)(1), (2), (3), and (4)*
24. Provide information regarding Fill Permit or Floodplain Alteration Permit if such permit is applied for.
25. Location is in the Hampton-Oaklawn Sump (WSE 405). All construction for any proposed development must be above the WSE. Any improvement proposed in the areas where the existing elevation is below the WSE requires a fill permit to be applied for and approved by the Public Works and Transportation Department. A Minimum Finish Floor elevation for those areas will have to be established during the process and placed on the face of the final plat. Section 51A-8.611(a)(1) through (8)

Survey (SPRG) Conditions:

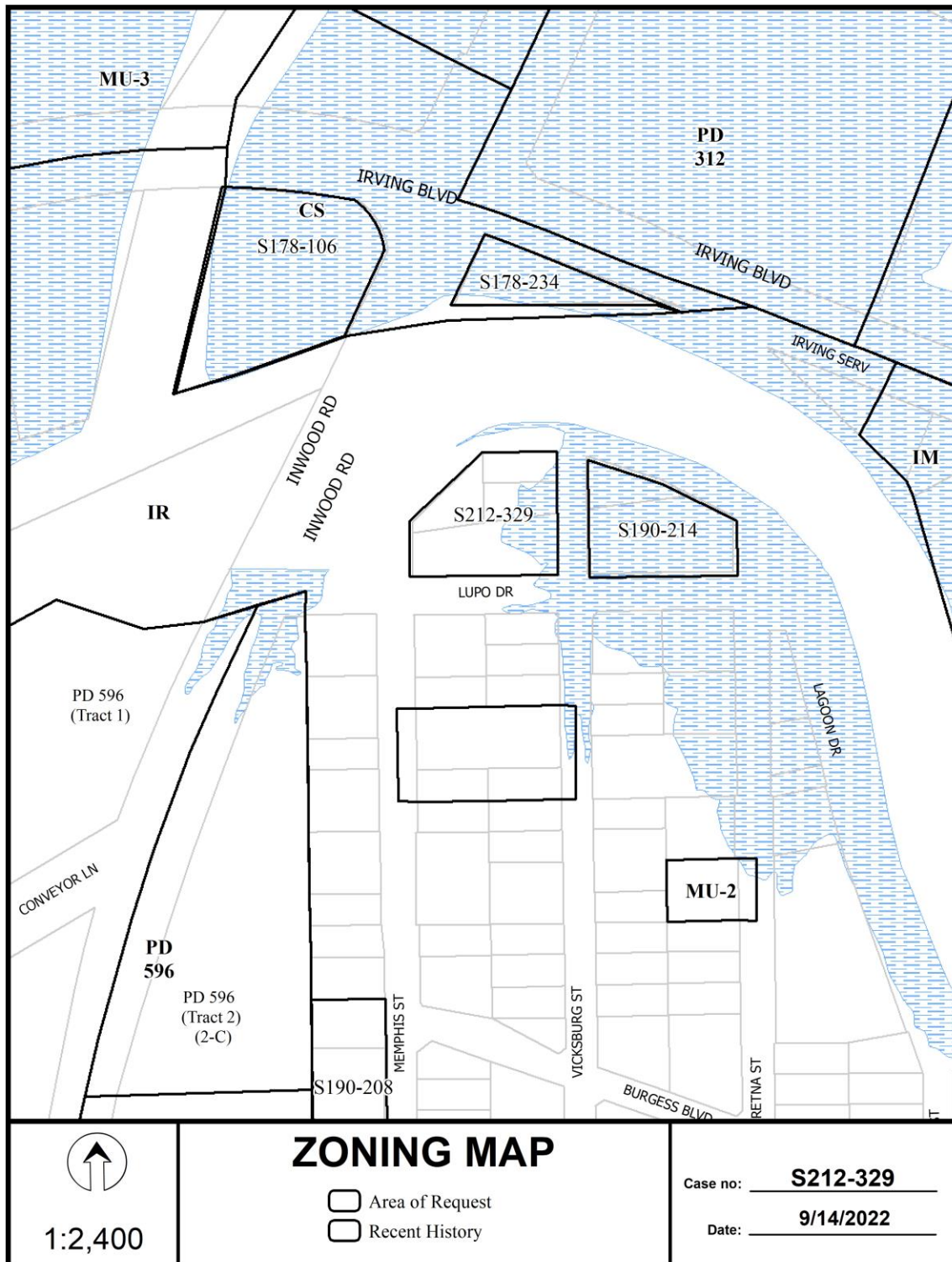
26. Prior to final plat, submit a completed final plat checklist and all supporting documents.

Dallas Water Utilities Conditions:

27. Additional design information is required for assessment. Site plan must be submitted showing proposed development, building finished floor elevation, development, existing mains – including downstream manhole, and proposed water and wastewater service locations. Submit water/wastewater engineering plans to 320 E. Jefferson Blvd., Room 200, Attention: Water and Wastewater Engineering.
28. Water and wastewater main improvements maybe required by Private Development Contract. Submit water/wastewater engineering plans to 320 E. Jefferson Blvd., Room 200, Attention: Water and Wastewater Engineering.

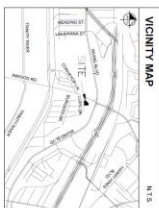
Real Estate / Arborist / Street Name / GIS, Lot & Block Conditions:

29. On the final plat, identify the property as Lot 1A in City Block 6/8570. Ordinance 1A, Page 131 pages 131-148, Section 2 (passed August 13, 1872).





| LOT TABLE | | |
|-----------------------|-------|---------|
| LOT NO. | ACRES | SQ. FT. |
| LOT 1A, BLOCK 6, 3510 | 0.900 | 41,400 |



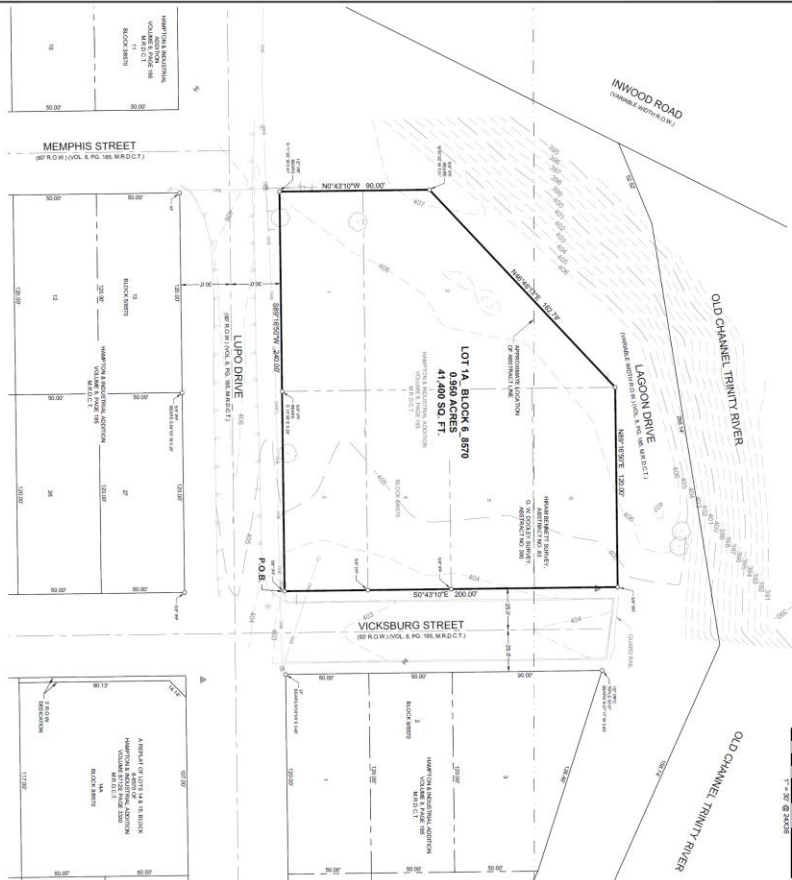
| LEGEND | |
|--------|-----------|
| 1 | 1970-1974 |
| 2 | 1975-1979 |
| 3 | 1980-1984 |
| 4 | 1985-1989 |
| 5 | 1990-1994 |
| 6 | 1995-1999 |
| 7 | 2000-2004 |
| 8 | 2005-2009 |
| 9 | 2010-2014 |
| 10 | 2015-2019 |
| 11 | 2020-2024 |
| 12 | 2025-2029 |
| 13 | 2030-2034 |
| 14 | 2035-2039 |
| 15 | 2040-2044 |
| 16 | 2045-2049 |
| 17 | 2050-2054 |
| 18 | 2055-2059 |
| 19 | 2060-2064 |
| 20 | 2065-2069 |
| 21 | 2070-2074 |
| 22 | 2075-2079 |
| 23 | 2080-2084 |
| 24 | 2085-2089 |
| 25 | 2090-2094 |
| 26 | 2095-2099 |
| 27 | 2100-2104 |
| 28 | 2105-2109 |
| 29 | 2110-2114 |
| 30 | 2115-2119 |
| 31 | 2120-2124 |
| 32 | 2125-2129 |
| 33 | 2130-2134 |
| 34 | 2135-2139 |
| 35 | 2140-2144 |
| 36 | 2145-2149 |
| 37 | 2150-2154 |
| 38 | 2155-2159 |
| 39 | 2160-2164 |
| 40 | 2165-2169 |
| 41 | 2170-2174 |
| 42 | 2175-2179 |
| 43 | 2180-2184 |
| 44 | 2185-2189 |
| 45 | 2190-2194 |
| 46 | 2195-2199 |
| 47 | 2200-2204 |
| 48 | 2205-2209 |
| 49 | 2210-2214 |
| 50 | 2215-2219 |
| 51 | 2220-2224 |
| 52 | 2225-2229 |
| 53 | 2230-2234 |
| 54 | 2235-2239 |
| 55 | 2240-2244 |
| 56 | 2245-2249 |
| 57 | 2250-2254 |
| 58 | 2255-2259 |
| 59 | 2260-2264 |
| 60 | 2265-2269 |
| 61 | 2270-2274 |
| 62 | 2275-2279 |
| 63 | 2280-2284 |
| 64 | 2285-2289 |
| 65 | 2290-2294 |
| 66 | 2295-2299 |
| 67 | 2300-2304 |
| 68 | 2305-2309 |
| 69 | 2310-2314 |
| 70 | 2315-2319 |
| 71 | 2320-2324 |
| 72 | 2325-2329 |
| 73 | 2330-2334 |
| 74 | 2335-2339 |
| 75 | 2340-2344 |
| 76 | 2345-2349 |
| 77 | 2350-2354 |
| 78 | 2355-2359 |
| 79 | 2360-2364 |
| 80 | 2365-2369 |
| 81 | 2370-2374 |
| 82 | 2375-2379 |
| 83 | 2380-2384 |
| 84 | 2385-2389 |
| 85 | 2390-2394 |
| 86 | 2395-2399 |
| 87 | 2400-2404 |
| 88 | 2405-2409 |
| 89 | 2410-2414 |
| 90 | 2415-2419 |
| 91 | 2420-2424 |
| 92 | 2425-2429 |
| 93 | 2430-2434 |
| 94 | 2435-2439 |
| 95 | 2440-2444 |
| 96 | 2445-2449 |
| 97 | 2450-2454 |
| 98 | 2455-2459 |
| 99 | 2460-2464 |
| 100 | 2465-2469 |
| 101 | 2470-2474 |
| 102 | 2475-2479 |
| 103 | 2480-2484 |
| 104 | 2485-2489 |
| 105 | 2490-2494 |
| 106 | 2495-2499 |
| 107 | 2500-2504 |
| 108 | 2505-2509 |
| 109 | 2510-2514 |
| 110 | 2515-2519 |
| 111 | 2520-2524 |
| 112 | 2525-2529 |
| 113 | 2530-2534 |
| 114 | 2535-2539 |
| 115 | 2540-2544 |
| 116 | 2545-2549 |
| 117 | 2550-2554 |
| 118 | 2555-2559 |
| 119 | 2560-2564 |
| 120 | 2565-2569 |
| 121 | 2570-2574 |
| 122 | 2575-2579 |
| 123 | 2580-2584 |
| 124 | 2585-2589 |
| 125 | 2590-2594 |
| 126 | 2595-2599 |
| 127 | 2600-2604 |
| 128 | 2605-2609 |
| 129 | 2610-2614 |
| 130 | 2615-2619 |
| 131 | 2620-2624 |
| 132 | 2625-2629 |
| 133 | 2630-2634 |
| 134 | 2635-2639 |
| 135 | 26 |

BENCH MARK LIST

DALLAS WATER UTILITIES BENCH-MARK NO. 6709 IS LOCATED ON THE SOUTHWEST CORNER OF A SQUARE IS CUT OUT TOP OF CURB ON THE NORTHEAST CORNER OF THE INTERSECTION OF WICKHAM STREET AND LINDEN STREET MEASURED ELEVATION = 468.425

TBM#1 - "CUT SET ON THE EAST BACK OF CURB ON CORNER OF THE INTERSECTION OF WICKHAM STREET WITH LINDEN DRIVE ELEVATION = 462.55"

TBM#2 - "CUT SET ON THE SOUTH BACK OF CURB ON CORNER OF THE INTERSECTION OF WICKHAM STREET WITH LINDEN DRIVE MEASUREMENT = 462.87"



OWNER'S CERTIFICATE

[illegible]

OWNER'S DEDICATION

THE DALLAS POLICE LOGIST COMPANY, a subsidiary of the Dallas Police Department, is seeking qualified individuals to manage the Dallas Police Department's fleet of patrol vehicles. The successful candidate will be responsible for the day-to-day management of the fleet, including vehicle maintenance, repair, and replacement. The candidate will also be responsible for the procurement of vehicles and parts, and for the management of the fleet's budget. The candidate must have a minimum of five years of experience in fleet management, and must have a degree in business administration or a related field. The candidate must also have a valid driver's license and a clean driving record. For consideration, please submit a resume and cover letter to the Dallas Police Department, Human Resources Department, 1234 Main Street, Dallas, TX 75201. The deadline for applications is 10/15/2010.

[illegible]

SURVEYOR'S STATEMENT

BATYAN GUZMAN, a Registered Professional Land Surveyor, licensed by the State of Texas, affirm this was prepared under my direct supervision, from recorded documentation, evidence collected on the ground during field operations and other related documentation; and that this said substantially complete and accurate map or survey was made by me or under my direction and control, and I am duly qualified to certify its correctness. Ordinance No. 19465, as amended, and Texas Local Government Code Chapter 172, further affirm that Batyan Guzman has been sworn to and placed in compliance with the City of Dallas Development Code, Section 01A-07.01(b)(1)(c)(v) as set forth in the drawing accompanying this said is a personal representation of his Signed Final Plat.

REGISTRATION: THIS DOCUMENT SHALL NOT BE RECORDED FOR ANY PURPOSE AND SHALL NOT BE USED OR REPRODUCED FOR ANY PURPOSE WITHOUT THE WRITTEN CONSENT OF THE SIGNING PARTY.

PAUL J. HOHN AND ASSOCIATES, INC.
Sole Owner, Registered Professional Land Surveyor, **PAUL J. HOHN**
State of Ohio
No. 12554
877-238-9800

SEAL OF TITLE **SEAL OF CO-OWNER**

ATTORNEY has acknowledged a **Married Public** is and for the State of **Texas** on this day personally appeared **Paul J. Hohn**, known to me to be the person whose name is inscribed in the foregoing instrument, and he acknowledged to me that he executed the same for the purposes and consideration therein expressed and that the signed **Private** is true.

OVER under my hand and seal of office, this _____ day of _____, 20____.

Notary Public in and for the State of Texas

PRELIMINARY PLAT
ONCOR LUPO
LOT 1A, BLOCK 6/8570

G. W. DOOLEY SURVEY, ABSTRACT NO. 390 & HIRAM BENNETT SURVEY, ABSTRACT NO. 83
CITY OF DALLAS, DALLAS COUNTY, TEXAS

Kimley»Horn