



City of Dallas

Violent Crime Reduction Plan Update

**Public Safety Committee
November 14, 2022**

Jason Scoggins, Major of Police
Dallas Police Department
City of Dallas

Presentation Overview



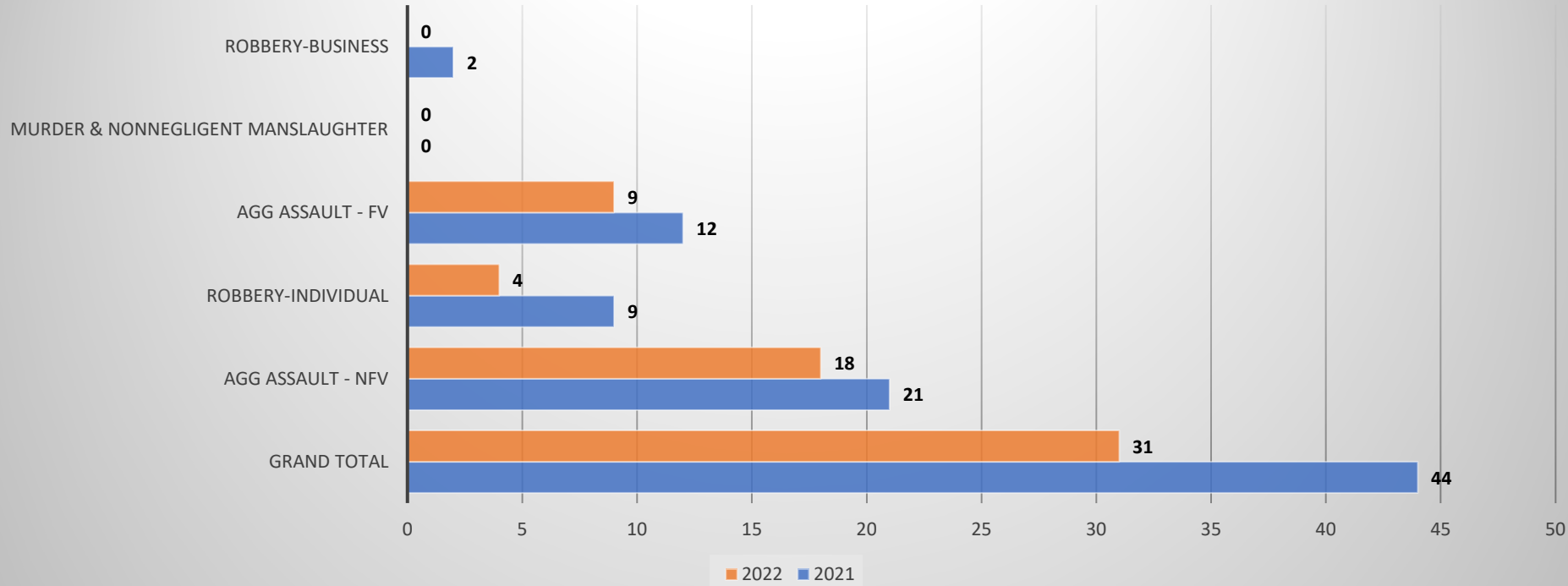
- Grid Crime by the Numbers
- Grid Impact Results- Overall Crime
- The Crime Trends
- Murder, Robbery, Aggravated Assault
- PNI Success
- Social Responsibility
- Integrated Public Safety Solutions
- Crime Plan- Next Steps



Grid Crime by the Numbers



Grid Comparison – Violent Crime 2021 vs. 2022



Our crime plan is based on the theory that crime is concentrated in small areas throughout the city.

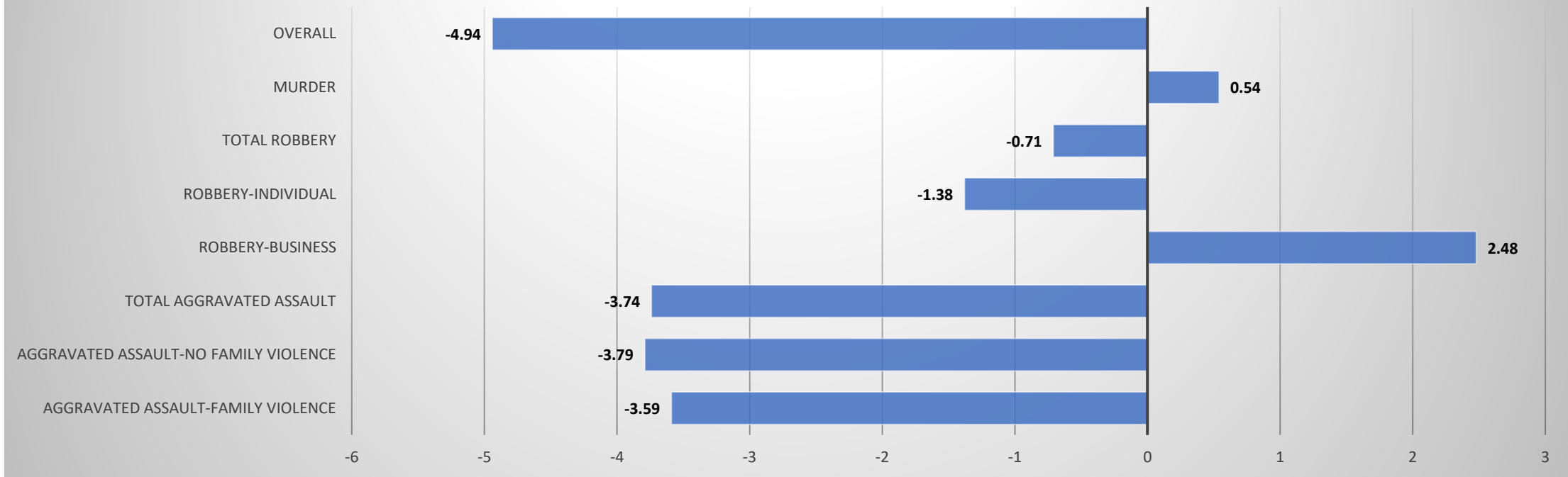
- * Phase 6 Grids
- * Sept. 17 - Present
- Victims
- Red – 2022
- Blue - 2021



Grid Impact Results – Overall crime



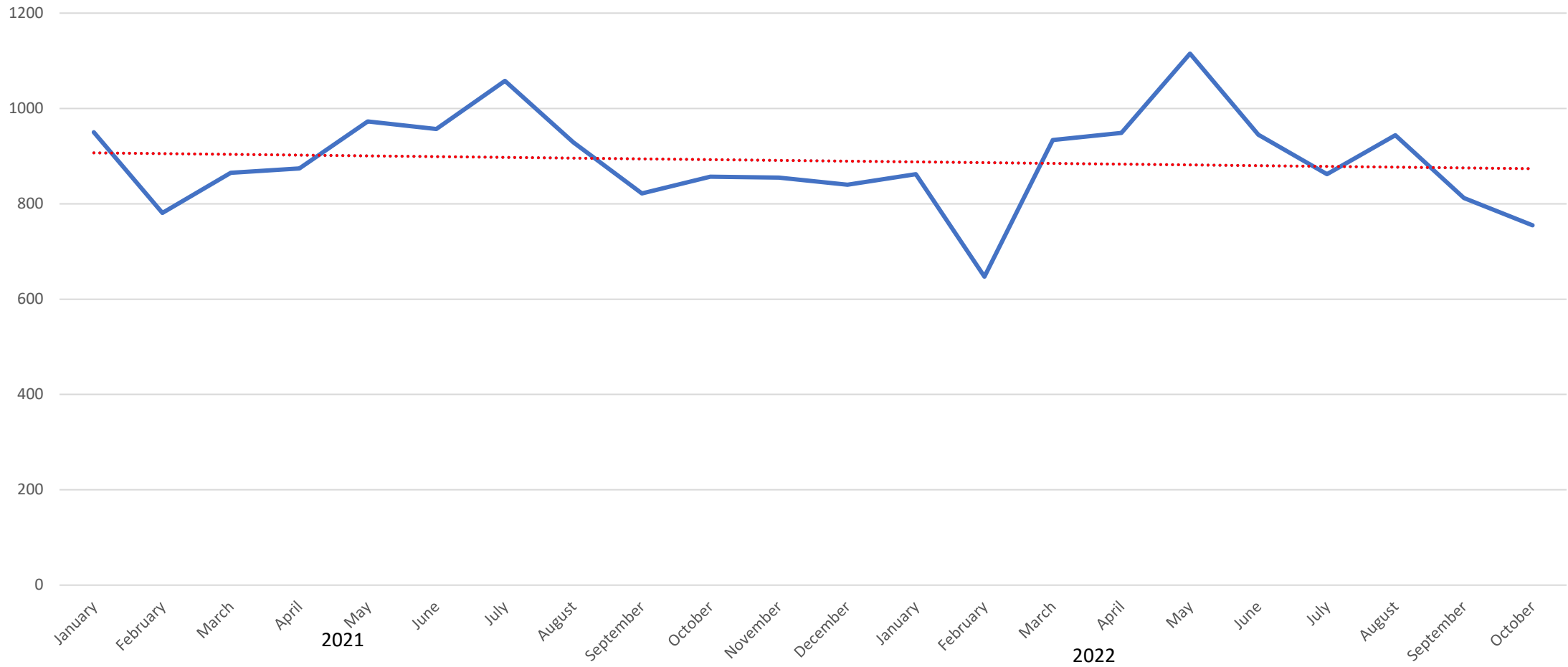
Violent Crime 2021 vs. 2022



The Crime Trends – Citywide



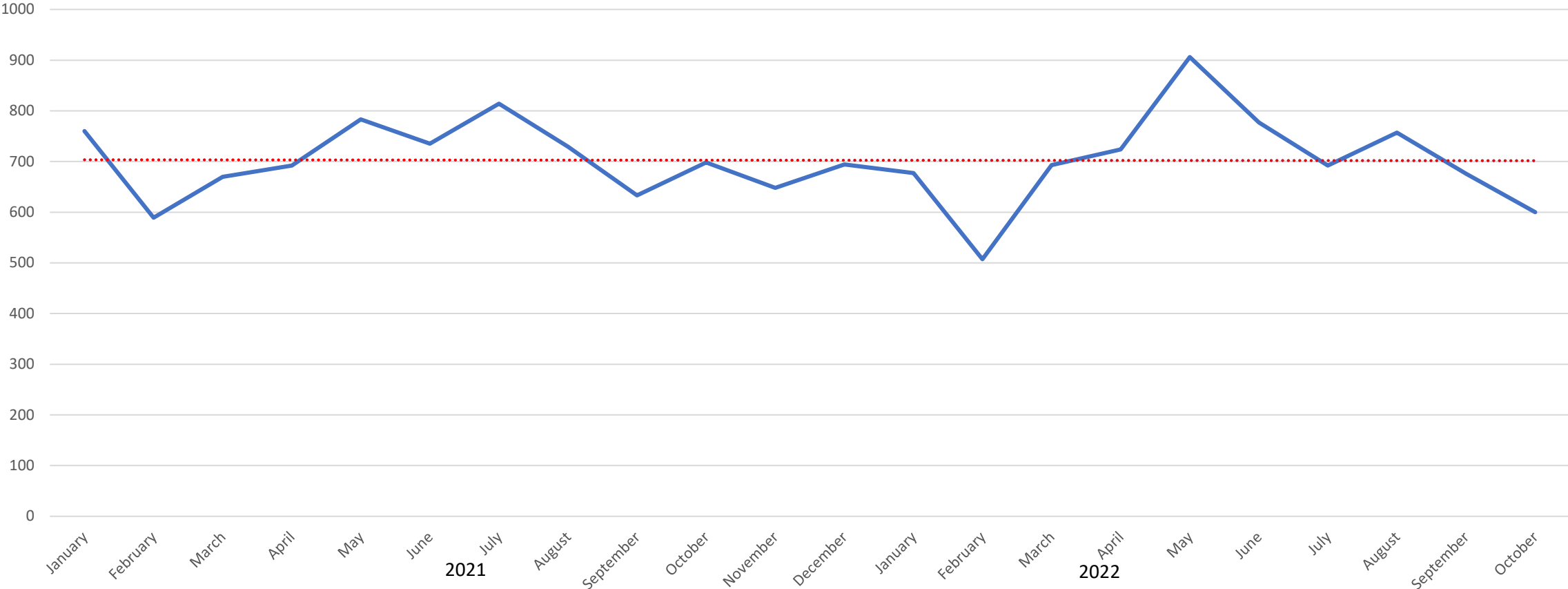
Victim Count
January 1, 2021 through October 31, 2022



The Crime Trends – Citywide



Total Number of Incidents
January 1, 2021 through October 31, 2022



Murder



- 2022 Murder Trend
- As of October 31st, Murders **+0.54%**
- The rate is being driven by crimes of heated emotions with conflict/ arguments.

*Data collected as of October 31, 2022



Robbery



- 2022 Robbery Trend
- Robberies **-0.71%**
- Business Robberies **+2.48%**
- Individual Robberies **-1.38%**

*Data collected as of October 31, 2022



Aggravated Assault



- 2022 Aggravated Assault Trend
- Aggravated Assaults **-3.74%**
- Aggravated Assaults FV **-3.59%**
- Aggravated Assaults NFV **-3.79%**

*Data collected as of October 31, 2022



PNI Success



- Traffic Stop 11700 Ferguson
- Interview of Driver/Passenger
- Surveillance of Hotel
- Traffic stop from Hotel
- Search Warrant of Storage Unit
- Secondary Search Warrant
- Joint Operation with State Trooper partners



Social Responsibility



October 4, 2022

2022 National Night Out

City-Wide Event

124 registered National
Night Out events in the city
of Dallas



October Events



October 10, 2022

2022 Legacy Kids & Cops

State Fair of Texas

African American Museum

Lawn

3536 Grand Ave. Dallas, TX

75210





Crime Prevention Through Environmental Design

- Improved offense & calls for service counts in all three current Risk Terrain focus Areas
- Nuisance Abatement Unit: 18 property investigations & 21 property owner contacts (Oct 22)
- Completed crime prevention assessments in Webb Chapel/Lombardy Area
 - Apartment Community
 - Shopping Center



Integrated Public Safety Solutions



Cleaning & Greening: Urban Blight Abatement

- 450 substandard structure cases worked
- 66 vacant lot remediations
- Assisted launch of Mill City Pilot Project

Lighting Upgrades

- 183 Lighting upgrades installed in areas of high nighttime crime (Oct 22)



Integrated Public Safety Solutions



Community Violence Intervention

- 289 Mentoring Contacts (Oct 22)
- Providing Thanksgiving dinners for caseload families

Data Informed Community Engagement

- Community Halloween events in focus areas
- Established new crime watch in NW Dallas focus area



Crime Plan – Next Steps



- Place Network Investigations Team
 - Internal DPD team that targets criminal networks with the goal of reducing violent crime (e.g., gang violence)
 - We have 2 PNI locations and our team is actively working the locations daily. We are evaluating our Grids and planning to have additional PNI locations.
- Phase 6 Grids – Began on September 17th
 - Deployed 52 grids after evaluation of Phase 6 deployment in violent crime hot spots
- Focused Deterrence
 - Following this presentation, we will dive into Focused Deterrence and the components involved





City of Dallas

Violent Crime Reduction Plan Update

**Public Safety Committee
November 14, 2022**

Jason Scoggins, Major of Police
Dallas Police Department
City of Dallas