



City of Dallas

Violent Crime Reduction Plan Update

**Public Safety Committee
January 9, 2023**

Jason Scoggins, Major of Police
Dallas Police Department
City of Dallas

Presentation Overview



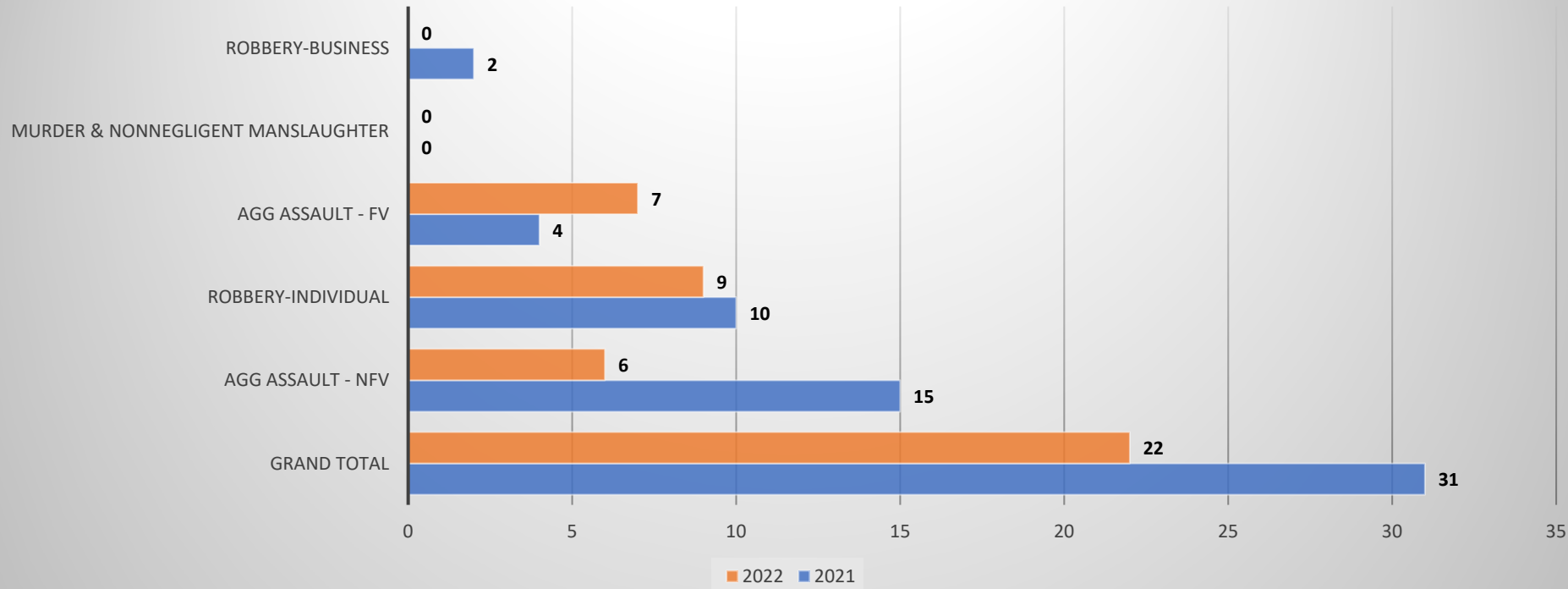
- Grid Crime by the Numbers
- Grid Impacts Results - Overall Crime
- The Crime Trends
- Murder, Robbery, Aggravated Assault
- Integrated Public Safety Solutions
- Social Responsibility
- Crime Plan- Next Steps



Grid Crime by the Numbers



Grid Comparison – Violent Crime 2021 vs. 2022



Our crime plan is based on the theory that crime is concentrated in small areas throughout the city.

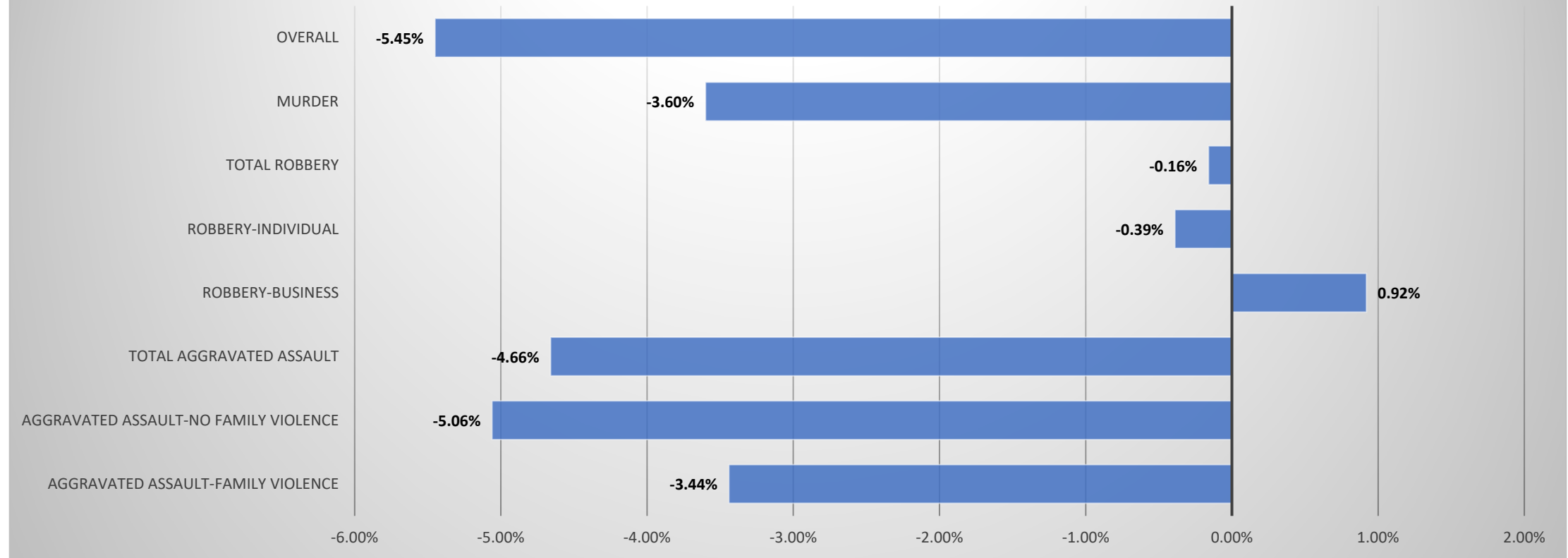
- * Phase 7 Grids
- * Dec. 1 - Dec. 31
- Victims
- Red – 2022
- Blue - 2021



Grid Impact Results- Overall Crime



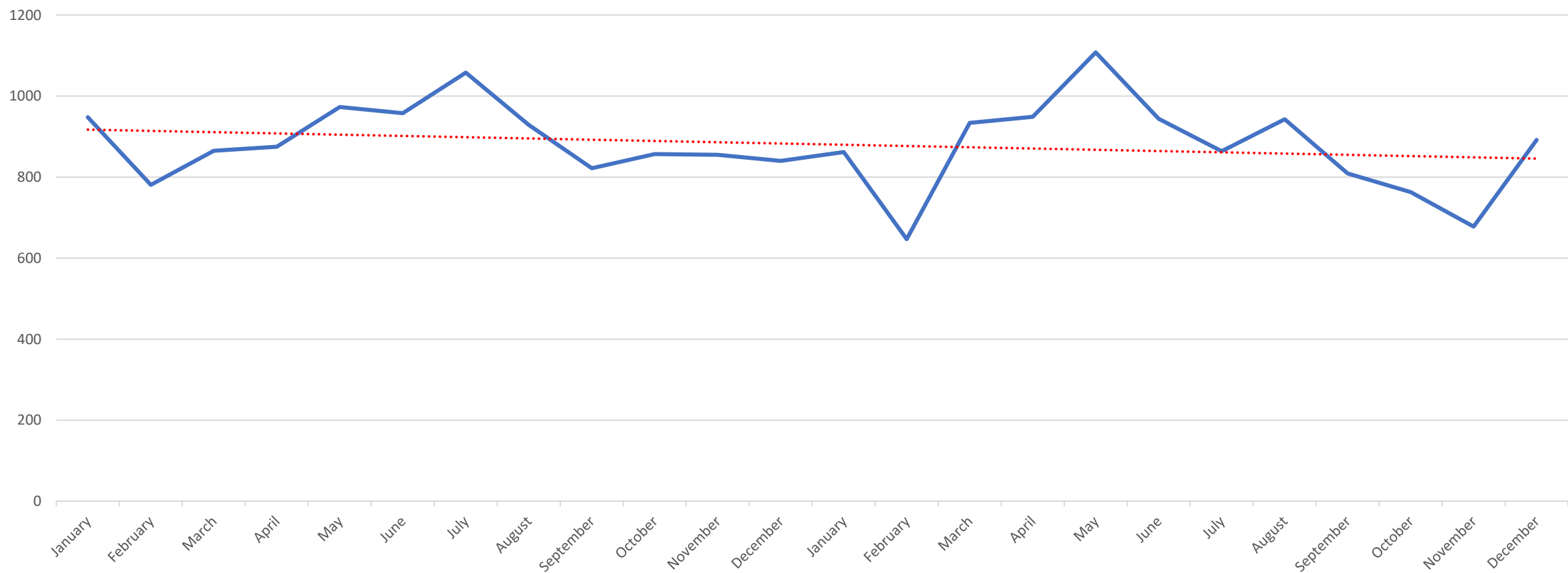
Violent Crime 2021 vs. 2022



The Crime Trends- Citywide



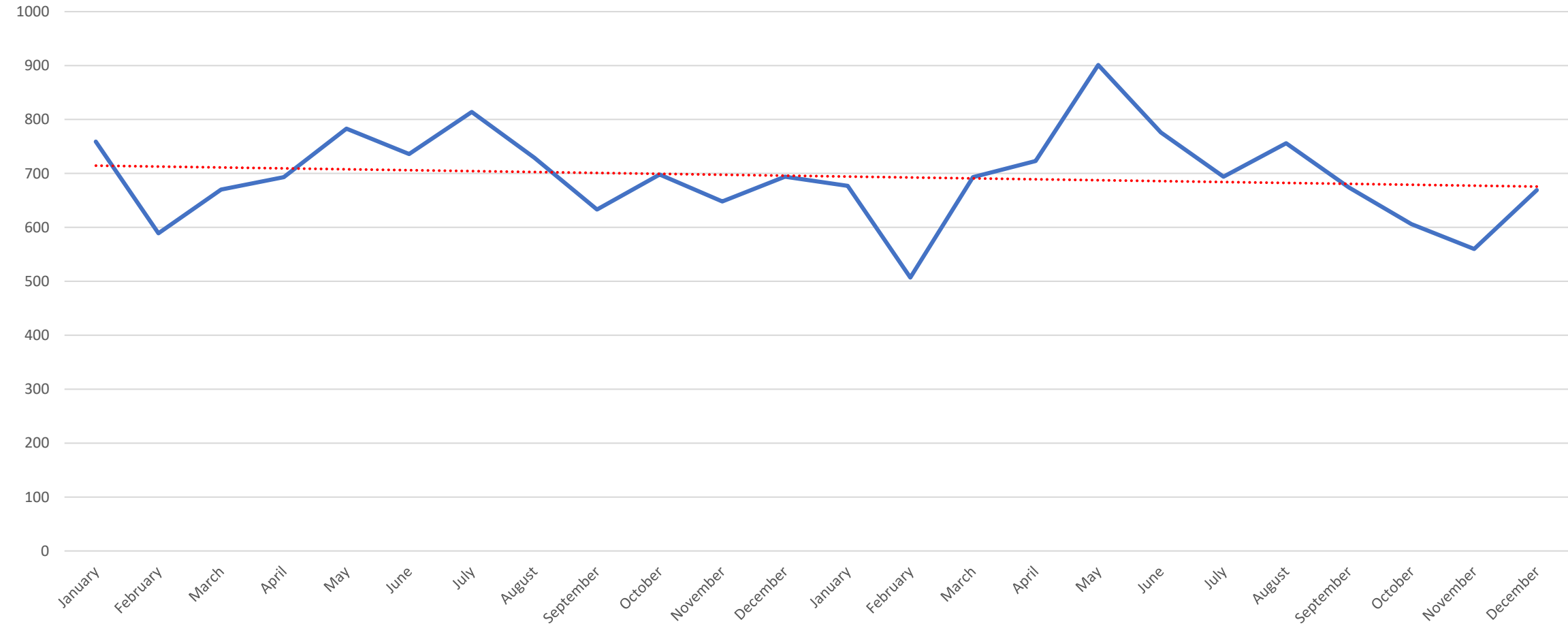
Victim Count
January 1, 2021 through December 31, 2022



The Crime Trends- Citywide



Incident Count
January 1, 2021 through December 31, 2022





- 2022 Murder Trend
- As of December 31st, Murders **-3.60%**
- The rate is being driven by offenses stemming from conflict/arguments.

*Data Collected as of December 31, 2022



- 2022 Robbery Trend
- Robberies **-0.16%**
- Business Robberies **+0.92%**
- Individual Robberies **-0.39%**

*Data Collected as of December 31, 2022

Aggravated Assault



- 2022 Aggravated Assault Trend
- Aggravated Assaults **-4.66%**
- Aggravated Assaults FV **-3.44%**
- Aggravated Assaults NFV **-5.06%**

*Data Collected as of December 31, 2022



Social Responsibility



December 13, 2022

2022 Target's Heroes and Helpers

The Office of Community Affairs and officers around the department enjoyed helping local kids shop with every child leaving with a toy.



Social Responsibility



December 15, 2022

Children's Hospital Christmas Parade

Santa, Mrs. Claus, and a host of superheroes lined the halls of Children's Hospital to bring a bit of Christmas joy to children at the hospital.



Integrated Public Safety Solutions



Crime Prevention Through Environmental Design

- Maintaining improved offense & calls for service counts in all **five** current Risk Terrain focus Areas
- Nuisance Abatement Unit: 36 property investigations & 72 property owner contacts (Dec 22)
- Substantial improvements in crime prevention in NW Dallas Focus Area
 - Pre-Engagement: 43 Criminal Offenses
 - Post-Engagement: 1 Criminal Offense



Integrated Public Safety Solutions



Cleaning & Greening: Urban Blight Abatement

- 315 substandard structure cases worked
- 21 vacant lot remediations
- 112 code violations remediated



Outdoor Public Lighting Improvements

- 585 outdoor public lighting improvements installed in areas of high nighttime crime in FY22/23



Integrated Public Safety Solutions



Community Violence Intervention

- 149 Mentoring Contacts (Dec 22)
- 60 Social Services Referrals
- 7 holiday themed Community Events

Data Informed Community Engagement

- 10 Community block walks including:
 - Simpson-Stuart @ Bonnie View
 - 3000 block of E. Ledbetter (Multi-tenant)
 - 3300 block of Lombardy Lane (Multi-tenant)



Crime Plan- Next Steps



- Place Network Investigations Team
 - Internal DPD teams that targets criminal networks with the goal of reducing violent crime (e.g., gang violence)
 - We have 3 PNI locations with 3535 Webb Chapel Extension being our most recent addition. Our team is actively working the locations daily and we are continuously evaluating our grids and PNI locations.
 - 3550 E. Overton has entered the maintenance phase
- Phase 7 Grids – Began on December 1st
 - Deployed 46 grids after evaluation of Phase 7 deployment in violent crime hot spots
- Focused Deterrence
 - Planning stages as we have been active with meetings with Community Partners, Dallas County DA's Office, and the City Attorney's Office





City of Dallas

Violent Crime Reduction Plan Update

**Public Safety Committee
January 9, 2023**

Jason Scoggins, Major of Police
Dallas Police Department
City of Dallas