

**CITY PLAN COMMISSION****THURSDAY, MARCH 21, 2024****FILE NUMBER:** S234-067**SENIOR PLANNER:** Sharmila Shrestha**LOCATION:** between Easy Street and Jane Lane, at the terminus of Norma Street**DATE FILED:** February 22, 2024**ZONING:** IR**CITY COUNCIL DISTRICT:** 6**SIZE OF REQUEST:** 0.566-acre**APPLICANT/OWNER:** Arleen Macias

**REQUEST:** An application to replat a 0.566-acre tract of land containing all of Lots 1, 11, 12, and 17 in City Block A/6364 to create one lot on property between Easy Street and Jane Lane, at the terminus of Norma Street.

**SUBDIVISION HISTORY:**

1. S190-215 was a request southeast of the present request to replat a 0.448-acre tract of land containing all of Lots 21, 22, and 23 in City Block E/6364 to create one lot on property located on Don Drive, south of Jane Lane. The request was approved on September 17, 2020, but has not been recorded.
2. S189-088 was a request southwest of the present request to replat a 0.20-acre tract of land containing all of Lots 25 and 26 in City Block E/7704 to create one lot on property located on Apricot Street, south of Irving Boulevard. The request was approved on January 17, 2019, but has not been recorded.

**STAFF RECOMMENDATION:** The request complies with the requirements of the IR Industrial/ Research District; therefore, staff recommends approval of the request subject to compliance with the following conditions:

**General Conditions:**

1. The final plat must conform to all requirements of the Dallas Development Code, Texas Local Government Code, Texas Land Surveying Practices Act and the General Rules and Regulations of the Texas Board of Land Surveying.
2. Department of Development Services, Engineering Division must verify that the plat conforms with the water, wastewater, and easement requirements under the provisions of Chapter 49 of the Dallas City Code.
3. Compliance with all plans, contracts, ordinances, and requirements of the City of Dallas. *Section 51A-8.102(a), (b), (c), and (d)*
4. The number and location of fire hydrants must comply with the Dallas Fire Code.
5. Any new or existing structure may not extend across new property lines. *Section 51A-8.503(e)*
6. On the final plat, all easement abandonments, and ROW abandonments must be by separate instrument with the recording information shown on the face of the

plat. A release from the Real Estate Division is required prior to the plat being submitted to the Chairman for signature.

7. On the final plat, include two boundary corners tagged with these coordinates: "Texas State Plane Coordinate System, North Central Zone, North American Datum of 1983 on Grid Coordinate values, No Scale and no Projection."
8. On the final plat, monument all set corners per the Monumentation Ordinance. Prior to submittal of the final plat for the Chairman's signature. The monuments must be verified by the Chief City Surveyors Office in the Public Works Department. *Section 51A-8.617*
9. Provide ALL supporting documentation (i.e. deeds, plats, ordinances, easements...etc) with a completed Final Plat Checklist to the Survey Plat Review Group (**SPRG**) with the Final Plat Submittal **after** City Plan Commission Approval.
10. Prior to the final plat, submit a tree survey to the Arborist. A release from the arborist is required prior to an early release request or the recordation of the plat, whichever occurs first.
11. The number of lots permitted by this plat is one.

#### **Paving & Drainage Conditions:**

12. Submit a full set of Civil Engineering Plans (drainage, paving, street signage/marketing/lighting) prepared per City Standards by a licensed (TX) Professional Engineer to Engineering Division in Room 200, Oak Cliff Municipal Center (i.e. 311T/DP). Additions and alterations to the public infrastructure require approval and may require private development contracts with bonds. 51A-8.102 (c); 8.601(b)(4),(5),(6),(7),(8),(9)
13. Detention may be required if the capacity of available outfall is not adequate to carry the developed runoff. Section 51A-8.611(c).
14. Place a note on the final plat stating "Lot-to-Lot drainage will not be allowed without proper City of Dallas Engineering Division approval" 51A 8.611(e)

#### **Right of Way Requirements:**

15. On the final plat, dedicate 28 feet of right-of-way (via fee simple or street easement) from the established centerline of Easy Street and Jane Lane. *Sections 51A-8.602(c), 51A-8.604(c) and 51A-8.611(c).*

#### **Survey (SPRG) Conditions:**

16. Prior to final plat, submit a completed final plat checklist and all supporting documents.
17. On the final plat, show recording information on all existing easements within 150 feet of the property.
18. On the final plat, show all additions or tracts of land within 150 feet of the property with recording information.

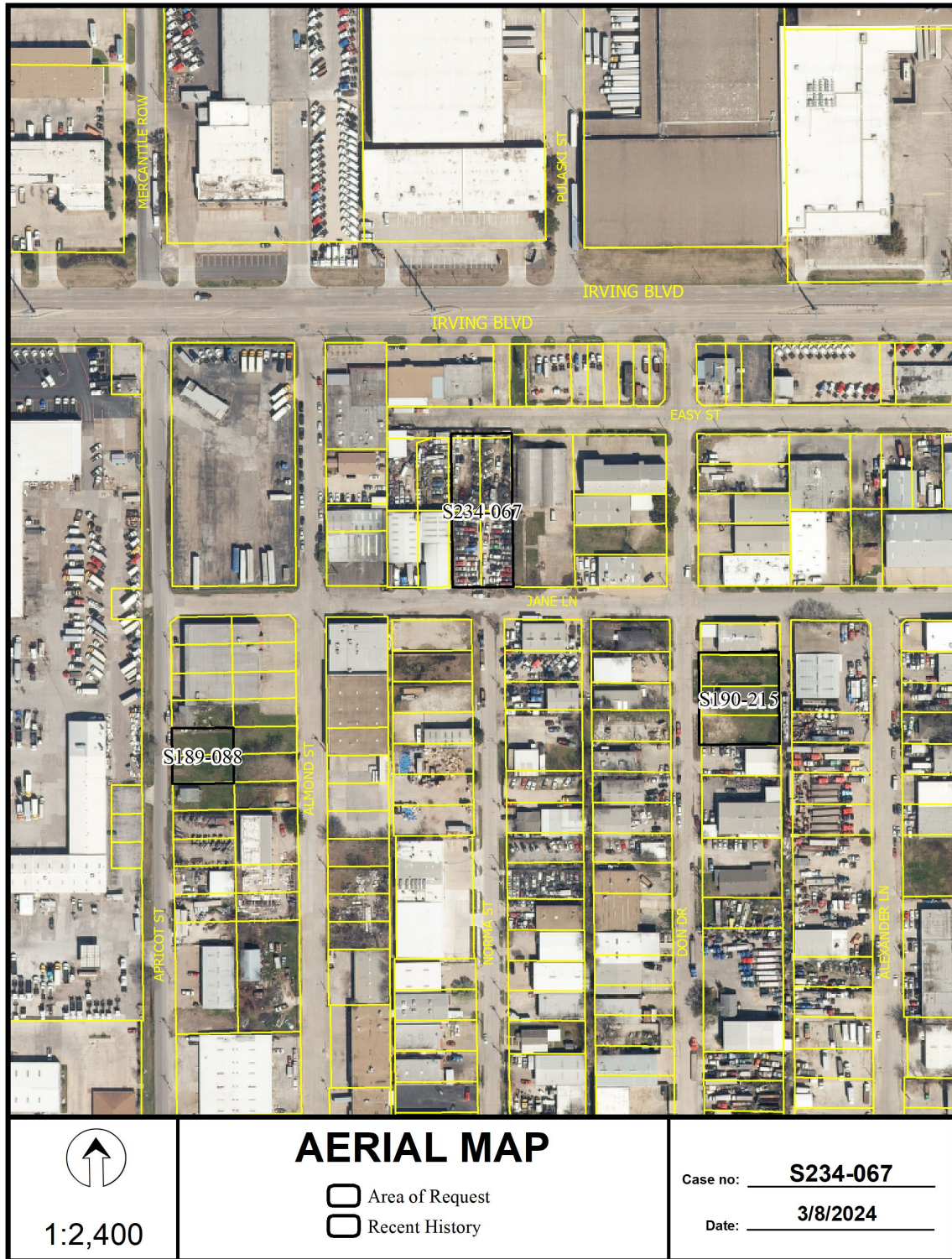
**Dallas Water Utilities Conditions:**

19. Additional design information is required for assessment. Site plan must be submitted showing proposed development, building finished floor elevation, development, existing mains – including downstream manhole, and proposed water and wastewater service locations. Submit water/wastewater engineering plans to 320 E. Jefferson Blvd., Room 200, Attention: Water and Wastewater Engineering.

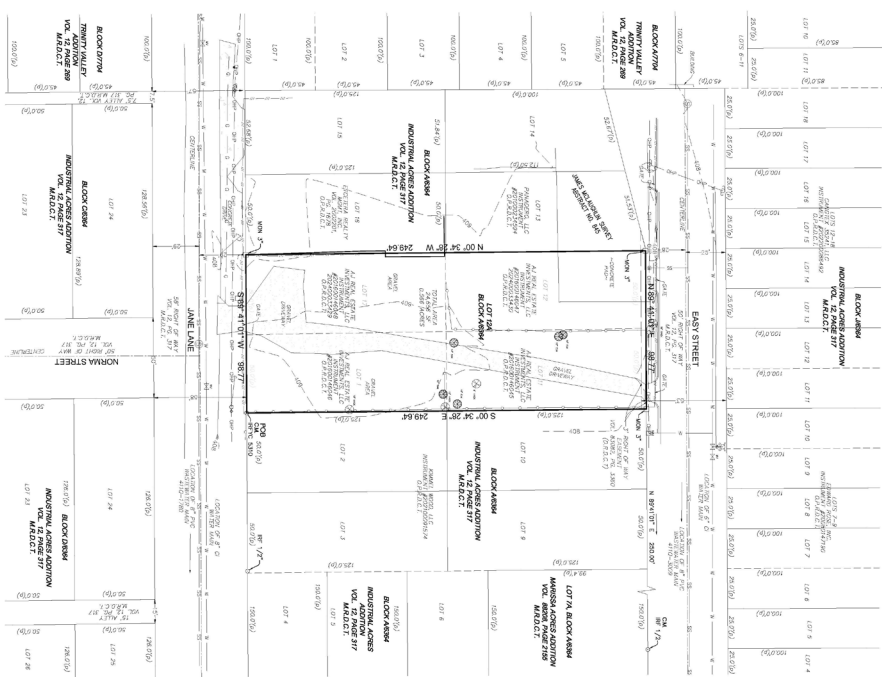
**GIS, Lot & Block Conditions:**

20. On the final plat, identify the property as Lot 1A in City Block A/6364.









STATE OF CALIFORNIA  
COUNTY OF SUTTER

BEFORE ME, the undersigned authority, on this \_\_\_\_\_ day of \_\_\_\_\_, 2006, personally appeared \_\_\_\_\_, known to me to be the person whose name is subscribed to the foregoing instrument, acknowledged to me that he executed the same for the purposes and consideration therein expressed, and acknowledged to me that he executed the same as his last will and testament.

GIVEN UNDER MY HAND AND SEAL OF OFFICE this \_\_\_\_\_ day of \_\_\_\_\_, 2006.

\_\_\_\_\_  
Notary Public in and for the State of Texas

[illegible][illegible]

depressed under the stated that the statements in the foregoing certificate are true.  
GIVEN UNDER MY HAND AND SEAL OF OFFICE this \_\_\_\_\_ day of \_\_\_\_\_, 2004.

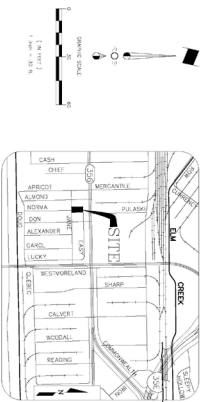
Notary Public in and for the State of Texas

CLERK0046 10/2/05

[illegible]

## CONTRIBUTION

AND REVISIONS: AFTER AN 18-MO PERIOD OF REVISIONS, THE MANUSCRIPT WAS SENT TO THE EDITOR OF THE *Journal of Interpersonal Violence*. The editor accepted the manuscript for publication. The authors were asked to make minor revisions, which they completed. The manuscript was then sent to the editor for a final decision. The editor accepted the manuscript for publication.

[illegible][illegible][illegible][illegible][illegible]