

WASTEWATER EASEMENT

EXHIBIT B

THE STATE OF TEXAS §
 § KNOW ALL PERSONS BY THESE PRESENTS:
COUNTY OF DALLAS §

That Feizy Properties, Inc., a Texas corporation (hereinafter called "Grantor" whether one or more natural persons or legal entities) of the County of Dallas, State of Texas, for and in consideration of the sum of FIVE THOUSAND FOUR HUNDRED SEVENTY FIVE AND 00/100 DOLLARS (\$5,475.00) to the undersigned in hand paid by the **City of Dallas, 1500 Marilla Street, Dallas, Texas, 75201**, a Texas municipal corporation (hereinafter called "City"), the receipt of which is hereby acknowledged and confessed, and the further benefits to be derived by the remaining property as a result of projected public improvements, has granted, sold and conveyed and does hereby grant, sell and convey unto City, its successors and assigns, an easement for the purpose of laying, constructing, maintaining, repairing and replacing a City wastewater main or mains and appurtenances and such additional main or mains and appurtenances as are needed in the future in, under, through, across and along all that certain lot, tract or parcel of land described in Exhibit A, attached hereto and made a part hereof by reference for all purposes.

The City is acquiring this property for the purpose of laying, constructing, maintaining, repairing and replacing a City wastewater main or mains and appurtenances, and such additional main or mains and appurtenances as are needed in the future, according to such plans and specifications as will, in City's opinion, best serve the public purpose. The payment of the purchase price shall be considered full and adequate compensation for the easement rights herein granted.

Should one or more of the Grantors herein be natural persons and not joined by their respective spouse, it is conclusively presumed that the land herein conveyed is not the residence or business homestead of such Grantor(s). Should one or more of the Grantors herein be a legal entity other than a natural person, it shall be conclusively presumed that the person signing on behalf of such a party has been duly and legally authorized to so sign and there shall be no necessity for a seal or attestation.

The City shall have all other rights and benefits necessary or convenient for the full enjoyment or use of the rights herein granted, including, but without limiting the same to, the right of ingress and egress over and across said property to and from said easement for the purpose of constructing, reconstructing, maintaining, inspecting or repairing said main or mains and appurtenances.

The City shall have the right to remove and keep removed from the permanent easement herein granted any and all structures, fences, trees, shrubs, growths or other obstructions which may endanger or interfere with the construction, reconstruction, maintenance, repair or operation of the said main or mains. (Grantor, its successors or assigns, shall not place or store any material upon, or cover, bury, pave over or otherwise obstruct any cleanout, valve, meter or manhole located within the herein described permanent easement.)

Grantor, its successors or assigns, shall not be permitted to plant trees or shrubs of any kind within the boundaries of the herein described permanent easement.

EXHIBIT B

All expenses in the construction and maintenance of said main or mains and appurtenances shall be borne by the City. In the construction of said main or mains and appurtenances, should the City find it necessary to remove any improvements now on the above-described property, all of those expenses shall also be borne by the City. Upon completion of construction, all surplus excavation, debris, trash or litter resulting from construction shall be cleaned up and hauled off the premises, and the easement property, including any fences disturbed, shall be restored to its original contour and condition.

Nothing in this easement shall be construed as a waiver by the City of any connection charge or charges imposed by ordinance or Charter of the City of Dallas.

SPECIAL PROVISIONS: NONE

TO HAVE AND TO HOLD the above described easement, together with all and singular the rights and appurtenances thereto in anywise belonging unto City, its successors and assigns forever, and Grantor binds Grantor and Grantor's heirs, executors, administrators or successors, to Warrant and Forever Defend all and singular the said easement unto City, its successors and assigns, against every person whomsoever lawfully claiming, or to claim the same or any part thereof.

EXECUTED this _____ day of _____, _____.

Feizy Properties, Inc., a Texas corporation

* * * * *

STATE OF TEXAS *i*

COUNTY OF DALLAS *i*

This instrument was acknowledged before me on
by _____, as _____ of Feizy Properties,
Inc., a Texas corporation, on behalf of said corporation.

Notary Public, State of TEXAS

* * * * *

After recording return to:
City of Dallas
Department of Sustainable Development and Construction
Real Estate Division
320 East Jefferson Boulevard, Room 203
Dallas, Texas 75203
attn: Christian Roman

Wastewater Easement Log No. 47152

EXHIBIT A

**146 SQUARE FOOT (0.003 ACRES)
PERMANENT WASTE WATER EASEMENT
SAMUEL LOCKHART SURVEY, ABSTRACT NO. 817**

Being a 146 square foot or 0.003 acre permanent waste water easement situated in the Samuel Lockhart Survey, Abstract No. 817, City of Dallas, Dallas County, Texas, said permanent waste water easement being a portion of Lot 6, Block 36/7888 of Trinity Industrial District Installment No. 13, an addition to the City of Dallas, Texas, as recorded in Volume 23, Page 165 of the Map Records of Dallas County, Texas, and being a portion of a tract of land conveyed to Feizy Properties, Inc. as recorded in Volume 2001162, Page 5381 of the Deed Records of Dallas County, Texas, said 0.003 acre permanent waste water easement being more particularly described by metes and bounds as follows:

COMMENCING at a 5/8 inch iron rod with plastic cap stamped "Gorronдона & Associates" found (controlling monument) for the southeasterly corner of said Lot 1, Block 36/7888 of said Trinity Industrial District Installment No. 13 Addition and the southwesterly corner of Lot 7, Block 36/7888 of said Trinity Industrial District Installment No. 13 Addition, said 5/8 inch iron rod with plastic cap stamped "Gorronдона & Associates" also being in the northwesterly right-of-way line of Turtle Creek Boulevard (a variable width right-of-way) and the beginning of a non-tangent curve to the right having a radius of 309.44 feet, a central angle of 12 degrees 40 minutes 54 seconds, and whose chord bears North 00 degrees 36 minutes 08 seconds West, a distance of 68.35 feet, **THENCE** Northerly with said non-tangent curve to the right, with the westerly line of said Lot 7 and with the easterly line of said Lot 1, a distance of 68.49 feet to a 5/8 inch iron rod with plastic cap stamped "Gorronдона & Associates" set for the southeasterly corner of said Lot 6 and the **POINT OF BEGINNING** of the herein described tract;

THENCE North 78 degrees 21 minutes 54 seconds West, with the southerly line of said Lot 6 and with the northerly line of said Lot 1, a distance of 5.04 feet to a 5/8 inch iron rod with plastic cap stamped "Gorronдона & Associates" set for the southeasterly corner of a 0.3373 acre (by deed) tract of land conveyed to The City of Dallas as recorded in Instrument No. 201100174952 of the Official Public Records of Dallas County, Texas and the beginning of a non-tangent curve to the right having a radius of 291.70 feet, a central angle of 05 degrees 49 minutes 44 seconds, and whose chord bears North 08 degrees 21 minutes 52 seconds East, a distance of 29.66 feet, from which a 1/2 inch iron rod found (controlling monument) for the most northerly northeast corner of said Lot 1 and the southwesterly corner of said Lot 6, said 1/2 inch iron rod also being in the easterly line of the Old Channel of the Trinity River, bears North 78 degrees 21 minutes 54 seconds West, a distance of 26.26 feet;

[Signature] 11/14/18

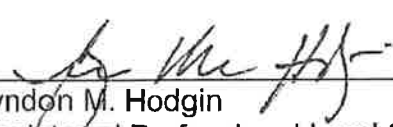
- THENCE** Northerly with said non-tangent curve to the right and with the easterly line of said 0.3373 acre tract of land, an arc distance of 29.68 feet to a 5/8 inch iron rod with plastic cap stamped "Gorrondona & Associates" set for corner;
- THENCE** South 60 degrees 16 minutes 39 seconds East, a distance of 5.39 feet to a 5/8 inch iron rod with plastic cap stamped "Gorrondona & Associates" set for corner in the easterly line of said Lot 6 and the westerly line of said Lot 7, said 5/8 inch iron rod with plastic cap stamped "Gorrondona & Associates" also being the beginning of a non-tangent curve to the left having a radius of 309.44 feet, a central angle of 5 degrees 11 minutes 03 seconds, and whose chord bears South 08 degrees 19 minutes 50 seconds West, a distance of 27.99 feet;
- THENCE** Southeasterly with said non-tangent curve to the left, with the easterly line of said Lot 6 and with the westerly line of said Lot 7, an arc length of 28.00 feet to the **POINT OF BEGINNING**, and containing 146 square feet or 0.003 acres of land, more or less.

NOTE: All bearings and coordinates are referenced to the Texas State Plane Coordinate System, North Central Zone 4202, with horizontal datum of NAD83, with a Surface Factor for this project of 1.000136506. Distances and areas shown are surface.

* SURVEYOR'S CERTIFICATE *

TO ALL PARTIES INTERESTED IN TITLE TO THE PREMISES SURVEYED, I DO HEREBY STATE THAT THE ABOVE LEGAL DESCRIPTION WAS PREPARED FROM PUBLIC RECORDS AND FROM AN ACTUAL AND ACCURATE SURVEY UPON THE GROUND AND THAT SAME IS TRUE AND CORRECT.

Date of Survey: October 17, 2018


Lyndon M. Hodgins
Registered Professional Land Surveyor,
Texas No. 4584
Texas Firm No. 10106903



146 SQUARE FOOT (0.003 ACRES)
PERMANENT WASTE WATER EASEMENT
SAMUEL LOCKHART SURVEY, ABSTRACT NO. 817

EXHIBIT A

LINE TABLE		
LINE	BEARING	DISTANCE
L-1	N 78°21'54"W	5.04'
L-2	N 78°21'54"W	26.26'
L-3	S 60°16'39"E	5.39'

PERMANENT WASTE
WATER EASEMENT AREA
146 SQ. FT. OR
0.003 ACRES

OLD CHANNEL
OF THE
TRINITY RIVER

0.3373 ACRE (BY DEED)
THE CITY OF DALLAS
INSTRUMENT NO. 201100174952
O.P.R.D.C.T.

FEIZY PROPERTIES, INC.
VOLUME 2001162, PAGE 5381
D.R.D.C.T.

BLOCK 36/7888
TRINITY INDUSTRIAL DISTRICT
INSTALLMENT NO. 13
VOLUME 23, PAGE 165
M.R.D.C.T.

LOT 2
AZOFF IRVING, CO TRUSTEE
RED OAK TRUST
INSTRUMENT NO. 201100018593
O.P.R.D.C.T.

SEE
DETAIL "A"

TURTLE CREEK BLVD.
(VARIABLE WIDTH RIGHT-OF-WAY)

FBDWLL PARTNERS, LP
INSTRUMENT NO. 201500342417
O.P.R.D.C.T.

P.O.C.
FND. 5/8" IR W/CAP
STAMPED "GORRONDONA
& ASSOCIATES" (CM)

LEGEND

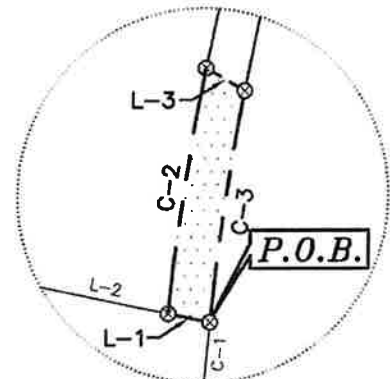
⊗	SET 5/8" IRON ROD WITH CAP STAMPED "GORRONDONA & ASSOCIATES"
●	MONUMENT FOUND (AS NOTED)
□	MAGNAIL SET
×	"X" CUT SET
----	EASEMENT LINE (AS NOTED)
----	PROPOSED EASEMENT LINE
----	PROPERTY LINE (AS NOTED)
D.R.D.C.T.	DEED RECORDS DALLAS COUNTY, TEXAS
O.P.R.D.C.T.	OFFICIAL PUBLIC RECORDS DALLAS COUNTY, TEXAS

CURVE TABLE

CURVE	RADIUS	DELTA ANGLE	CHORD BEARING	CHORD LENGTH	ARC LENGTH
C-1	309.44'	12°40'54"	N 00°36'08"W	68.35'	68.49'
C-2	291.70'	5°49'44"	N 08°21'52"E	29.66'	29.68'
C-3	309.44'	5°11'03"	S 08°19'50"W	27.99'	28.00'

NOTES:

1. A LEGAL DESCRIPTION OF EVEN DATE ACCOMPANIES THIS PLAT.
2. ALL BEARINGS AND COORDINATES ARE REFERENCED TO THE TEXAS STATE PLANE COORDINATE SYSTEM, NORTH CENTRAL ZONE 4202, WITH HORIZONTAL DATUM OF NAD83, WITH A SURFACE FACTOR FOR THIS PROJECT OF 1.000136506. DISTANCES AND AREAS SHOWN ARE SURFACE.




DETAIL "A"
NOT TO SCALE

50 25 0 50



SCALE IN FEET



LYNDON M. HODGIN
REGISTERED PROFESSIONAL LAND SURVEYOR
NO. 4584 TEXAS FIRM NO. 10106903

GS&P1701.00

DATE: OCTOBER 17, 2018

DRAWN BY: BD

PAGE 3 OF 3

GS&P1701.00_RIVERFRONT_6E_R00.DWG

SCALE: 1:50'

GORRONDONA & ASSOCIATES, INC. • 1701 NORTH MARKET STREET, SUITE 450, LB 5, DALLAS, TX. 75202 • 214-712-0600 FAX 214-712-0604